Urban Water Conservation Report for February 2018

Informational Item 4

April 3, 2018

CALIFORNIA Water Boards

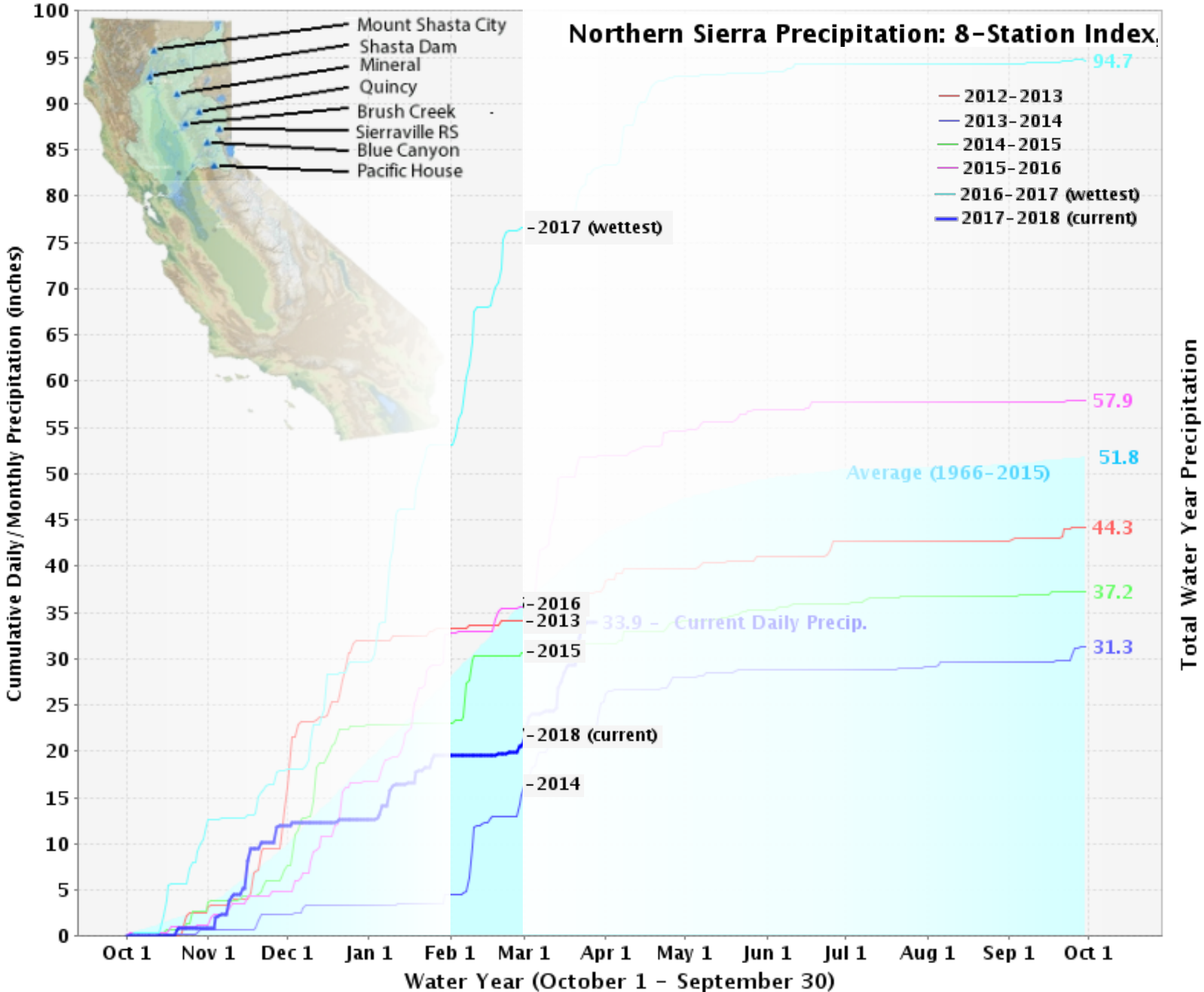
Northern Sierra Precipitation: 8-Station Index
Mount Shasta City
Shasta Dam
Mineral
Quincy
Brush Creek
Sierraville RS
Blue Canyon
Pacific House
2012-2013
2013-2014
2014-2015
2015-2016
2016-2017 (wettest)
2017-2018 (current)
2017 (wettest)
2016
2013
2015
2018 (current)
2014
Average (1966-2015)
33.9 - Current Daily Precip.
94.7
57.9
51.8
44.3
37.2
31.3
Cumulative Daily/Monthly Precipitation (inches)
Total Water Year Precipitation
Water Year (October 1 - September 30)
Oct 1
Nov 1
Dec 1
Jan 1
Feb 1
Mar 1
Apr 1
May 1
Jun 1
Jul 1
Aug 1
Sep 1
Oct 1
0
5
10
15
20
25
30
35
40
45
50
55
60
65
70
75
80
85
90
95
100

REPORTING Stabilized Water Production Up

+1%
MORE WATER
used than in 2013

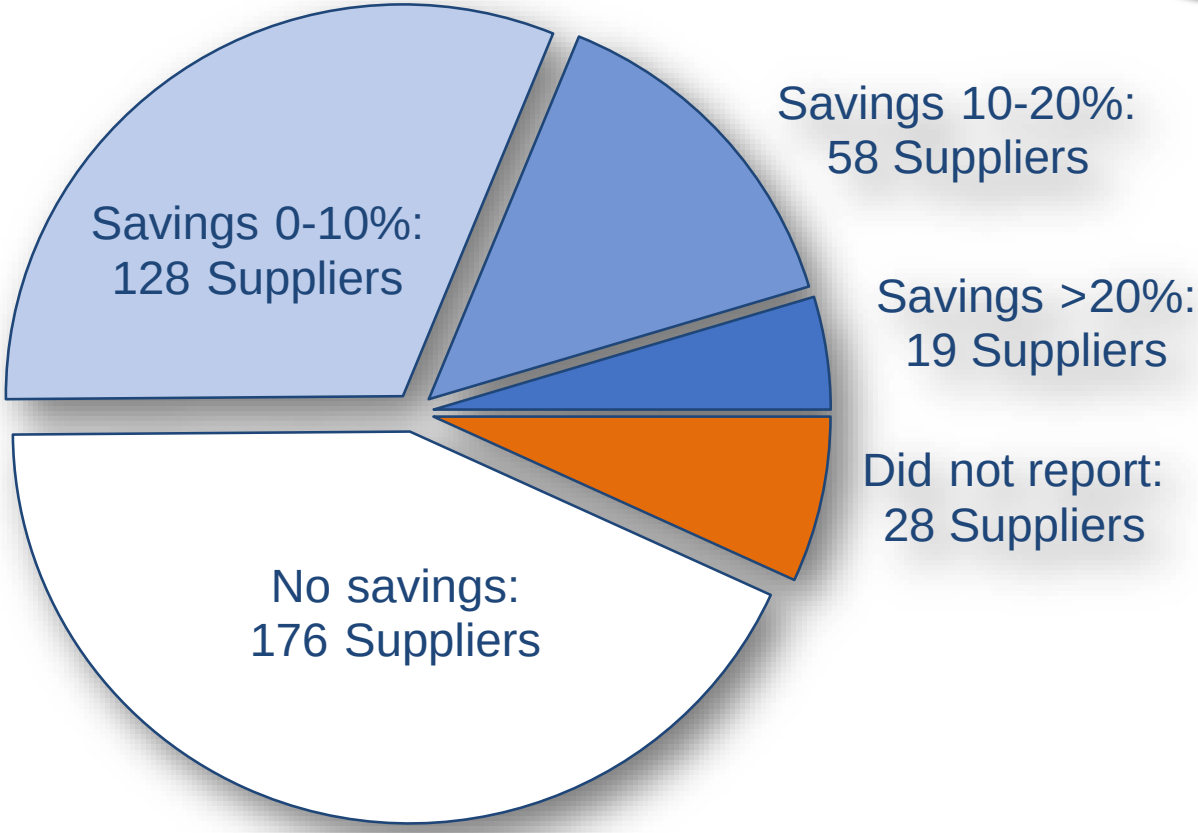

California urban water production

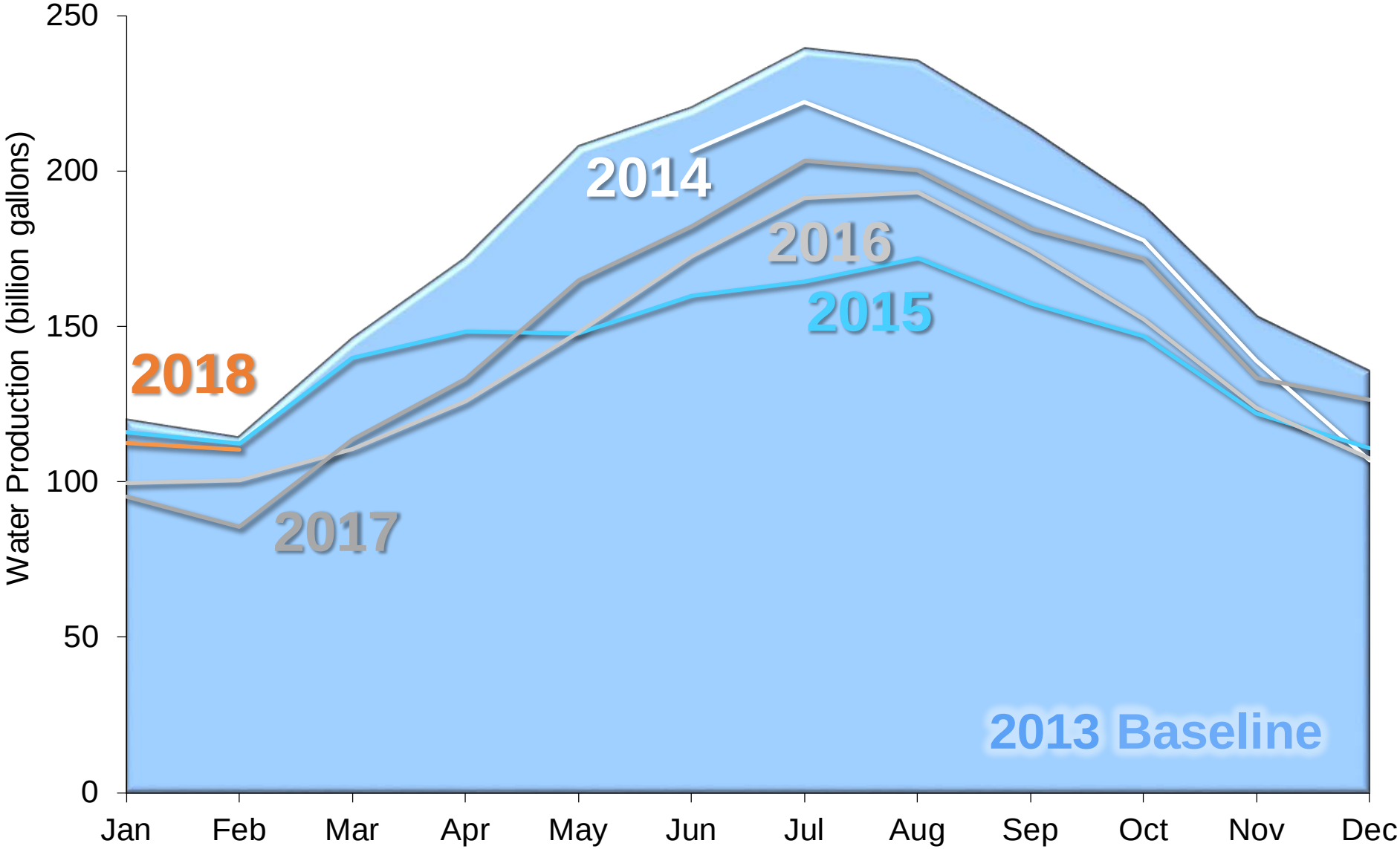

February 2018 URBAN WATER USE

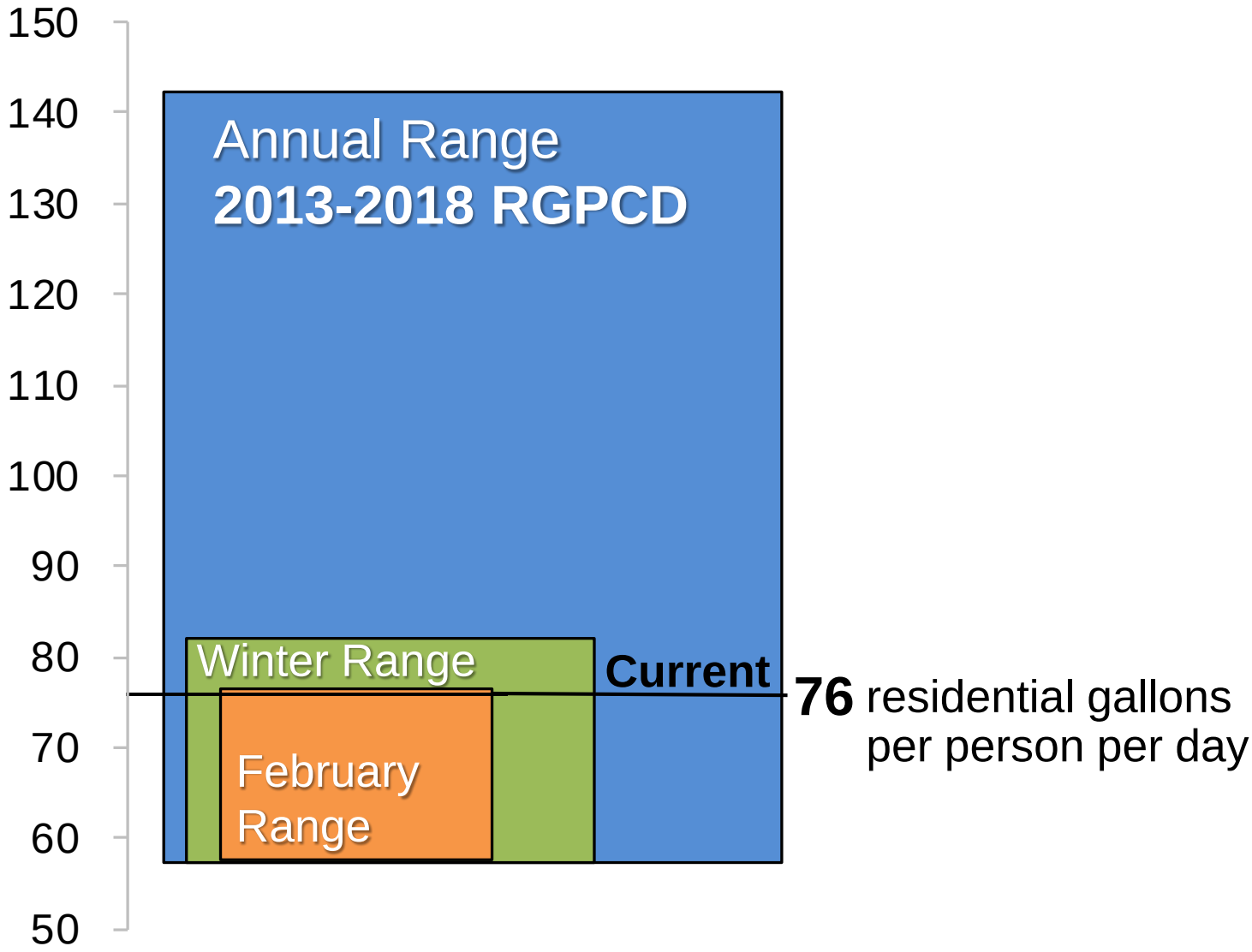

February 2018

76 RGPCD

32% more than last year

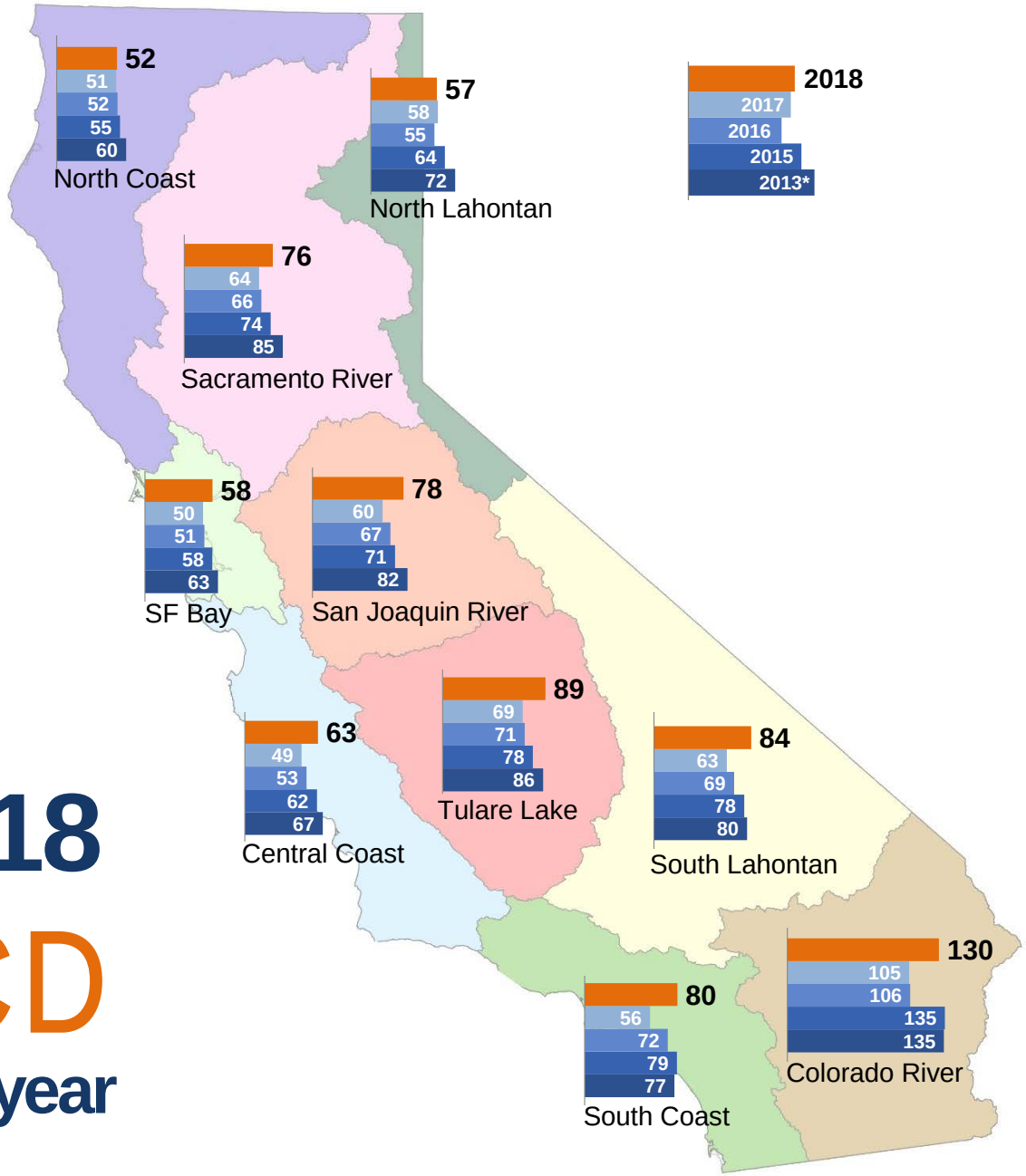

Next **STEPS**

Encourage continued reporting

Stakeholder meetings to inform water loss regulation

Monitor hydrologic conditions