(This page intentionally left blank)

Map 1.a: High Speed Train Project - Fresno to Bakersfield (CP 2/3 and CP 4) Project Area
MADERA COUNTY
FRESNO COUNTY
TULARE COUNTY
KINGS COUNTY
KERN COUNTY
SAN LUIS OBISPO COUNTY
FRESNO STATION
FRESNO WORKS HMF
1,000 FEET SOUTH OF EAST AMERICAN AVE
PP 1.a North
PP 1.b North
KINGS/TULARE STATION
PP 1.a South
HANFORD HMF
CONSTRUCTION PACKAGE 2-3
PP 1.b South
ONE MILE NORTH OF COUNTY LINE
CONSTRUCTION PACKAGE 4
WASCO HMF
POPLAR AVE
SHAFTER EAST HMF
SHAFTER WEST HMF
7th STANDARD RD
F STREET STATION
BAKERSFIELD STATION
CALIFORNIA High-Speed Rail Authority
FRESNO TO BAKERSFIELD SCHEMATIC
LEGEND
FRA Decision
Authority Decision
Permit Package 1
Bakersfield Locally Generated Alternative
Heavy Maintenance Facilities
N
0 6 12 18 24 Miles

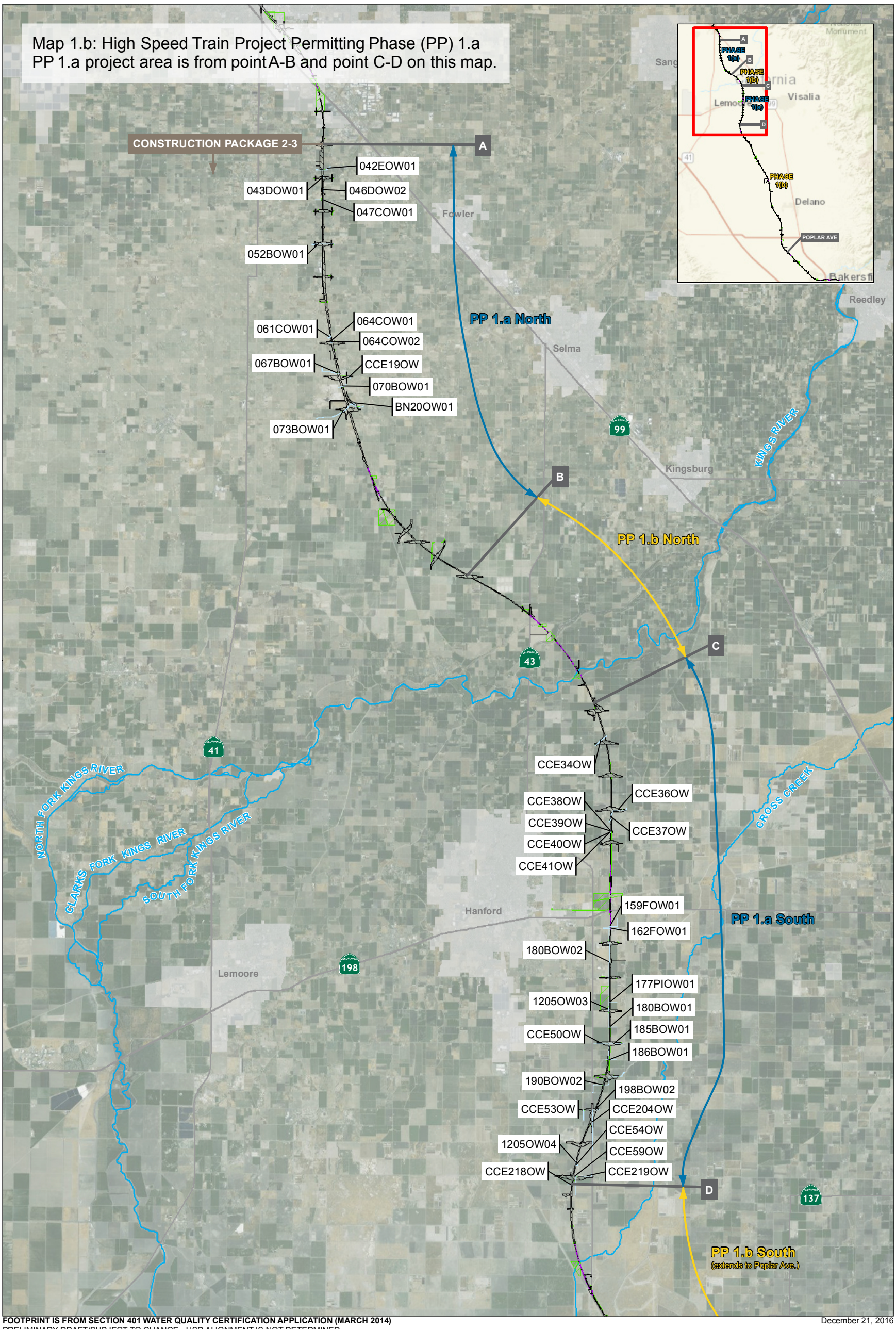


**FOOTPRINT IS FROM SECTION 401 WATER QUALITY CERTIFICATION APPLICATION (MARCH 2014)**
PRELIMINARY DRAFT/SUBJECT TO CHANGE - HSR ALIGNMENT IS NOT DETERMINED
Source: URS/HMM/Arup Joint Venture, 2009-2015; Esri 2003 and 2016.

December 21, 2016

N

0 1.5 3
Miles

0 3 6
Kilometers

Highway
Hydrographic Feature
Water Feature
CCE53OW Feature ID

**Impact Type**
Direct - Permanent
Direct - Temporary
Temporary No Fill

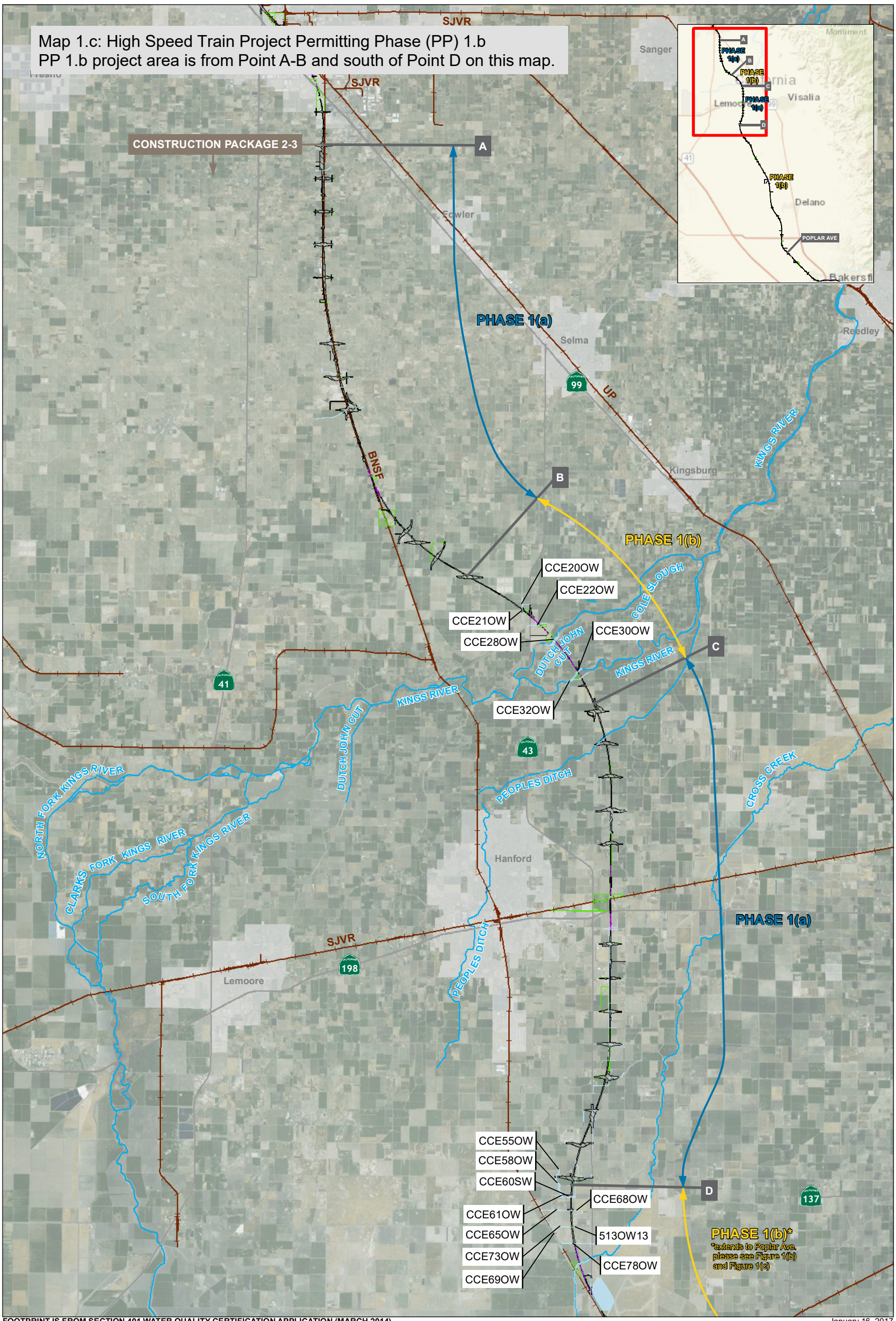


**FOOTPRINT IS FROM SECTION 401 WATER QUALITY CERTIFICATION APPLICATION (MARCH 2014)**
PRELIMINARY DRAFT/SUBJECT TO CHANGE - HSR ALIGNMENT IS NOT DETERMINED
Source: URS/HMM/Arup Joint Venture, 2009-2015; Esri 2003 and 2016.

January 16, 2017

N

0 1.5 3
Miles

0 3 6
Kilometers

Highway
Hydrographic Feature
Railroad
Water Feature
CCE53OW Feature ID
City Boundary

**Impact Type**
Direct - Permanent
Direct - Temporary
Temporary No Fill

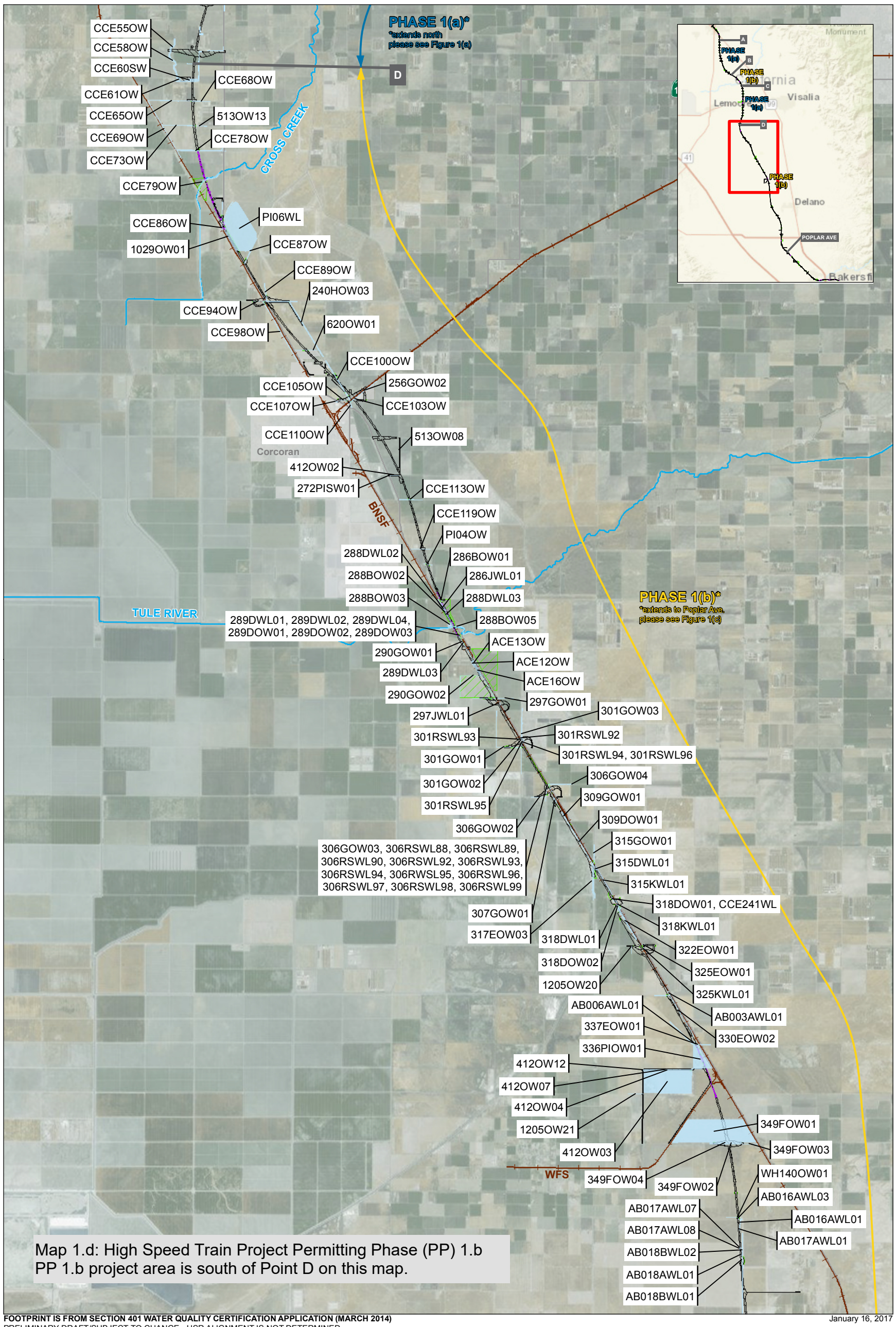


**FOOTPRINT IS FROM SECTION 401 WATER QUALITY CERTIFICATION APPLICATION (MARCH 2014)**
PRELIMINARY DRAFT/SUBJECT TO CHANGE - HSR ALIGNMENT IS NOT DETERMINED
Source: URS/HMM/Arup Joint Venture, 2009-2015; Esri 2003 and 2016.

January 16, 2017

N

0 1 2 Miles

0 2 4 Kilometers

Highway
Hydrographic Feature
Railroad
Water Feature
CCE53OW Feature ID
City Boundary

**Impact Type**
Direct - Permanent
Direct - Temporary
Temporary No Fill

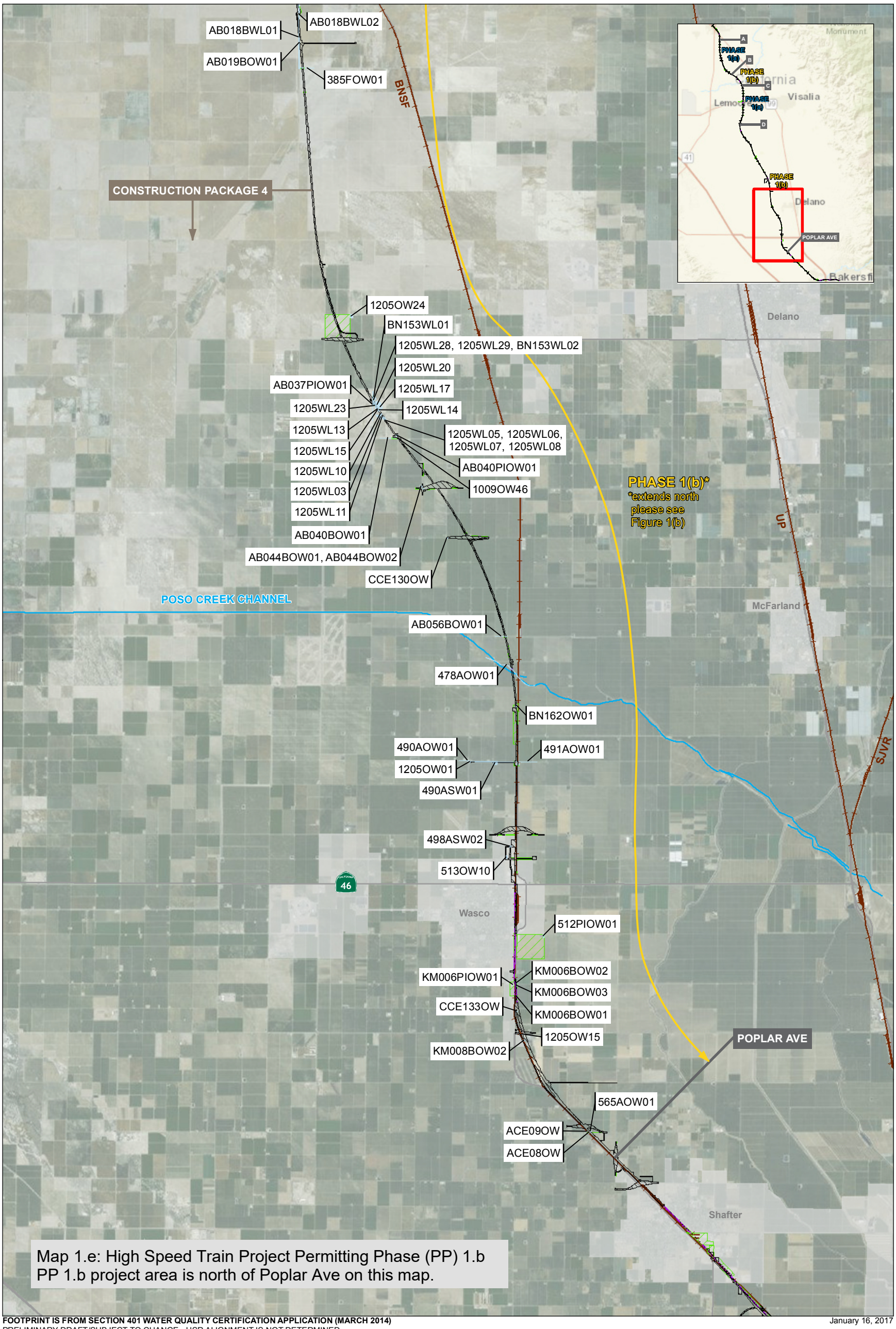


**FOOTPRINT IS FROM SECTION 401 WATER QUALITY CERTIFICATION APPLICATION (MARCH 2014)**
PRELIMINARY DRAFT/SUBJECT TO CHANGE - HSR ALIGNMENT IS NOT DETERMINED
Source: URS/HMM/Arup Joint Venture, 2009-2015; Esri 2003 and 2016.

January 16, 2017

N

0 1 2 Miles

0 2 4 Kilometers

Highway
Hydrographic Feature
Railroad
Water Feature
CCE53OW Feature ID
City Boundary

**Impact Type**
Direct - Permanent
Direct - Temporary
Temporary No Fill

CALIFORNIA HIGH SPEED TRAIN
FRESNO TO BAKERSFIELD - ATTACHMENT A -
PROJECT MAPS Map 1.f - Kings River Mitigation Site

REG. MEAS. ID: 395528
PLACE ID: 805103

September 27, 2017

**Regional Location Map**

Source: Draft Kings River Compensatory Mitigation Plan, January,2018.

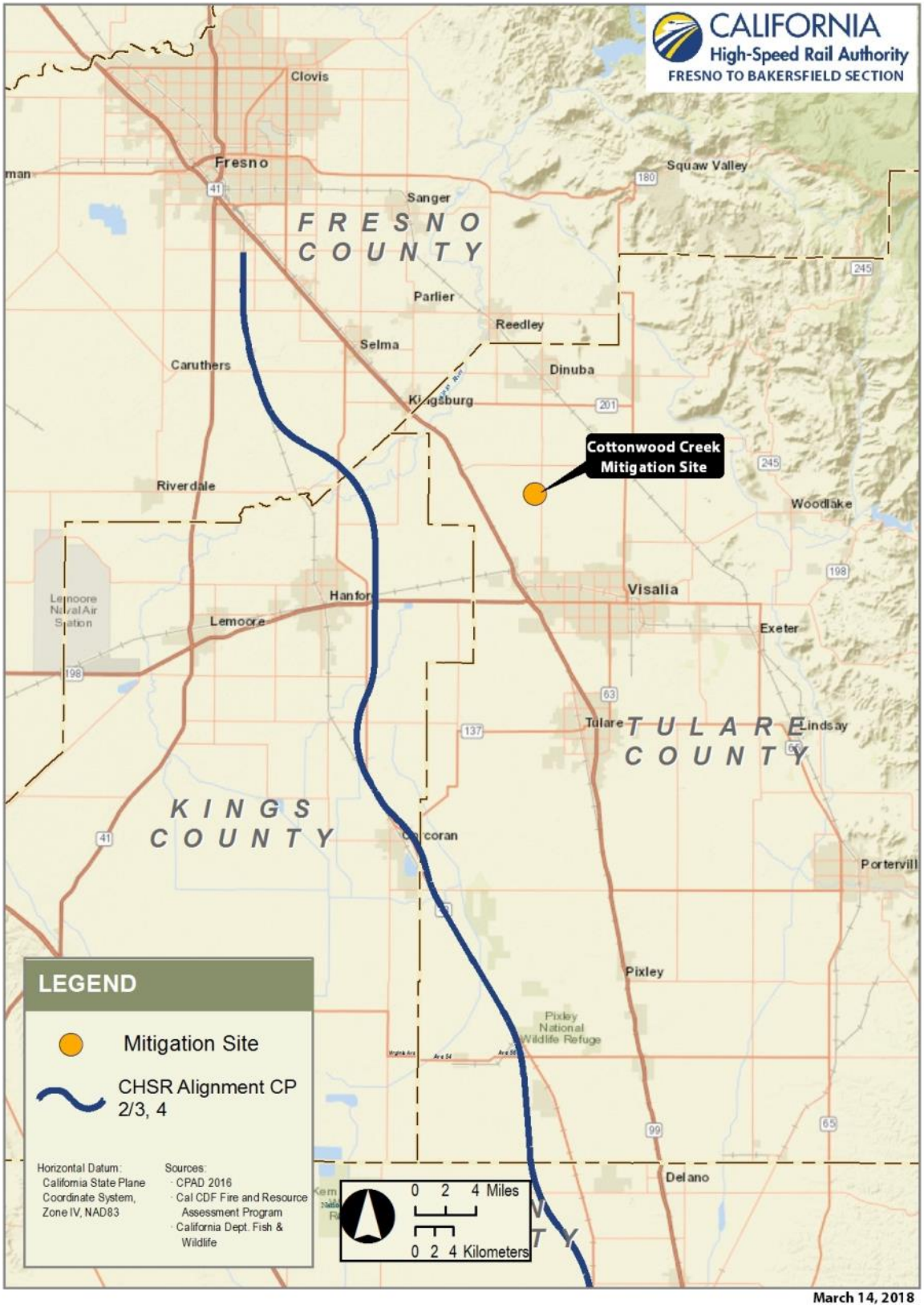


**Regional Location Map** Source: Draft Cottonwood Creek Compensatory Mitigation Plan, May, 2018