







Water Quality Rating

-  Lowest Rating
- 
- 
-  Highest Rating
-  SAMP Study Area
-  RMV Planning Area
-  Sub-Basin Boundary

Water Quality Integrity of Aquatic Resources in SAMP Study Area

Not to Scale



San Juan Creek and Western San Mateo Creek Watersheds SAMP EIS

Figure: 4.1.2-5

Source: USAE/ERDC

Date: Nov. 2005