










**Legend**

-  Planning Area Boundary
-  200 Meter Setback
-  Potential Development
-  Water Quality/ Flood Retention/ Detention Basin
-  Impact Analysis Areas - Development
-  Impact Analysis Areas - Potential Orchards
-  Open Space
-  Proposed Non-Domestic Water
-  Non-Domestic Water Reservoirs

Alternative B-12: Infrastructure: Non-Domestic Water Facilities

Not to Scale



San Juan Creek and Western San Mateo Creek Watersheds SAMP EIS

Figure: 8-3b

Source: Huit-Zollars, 2005

Date: Nov. 2005