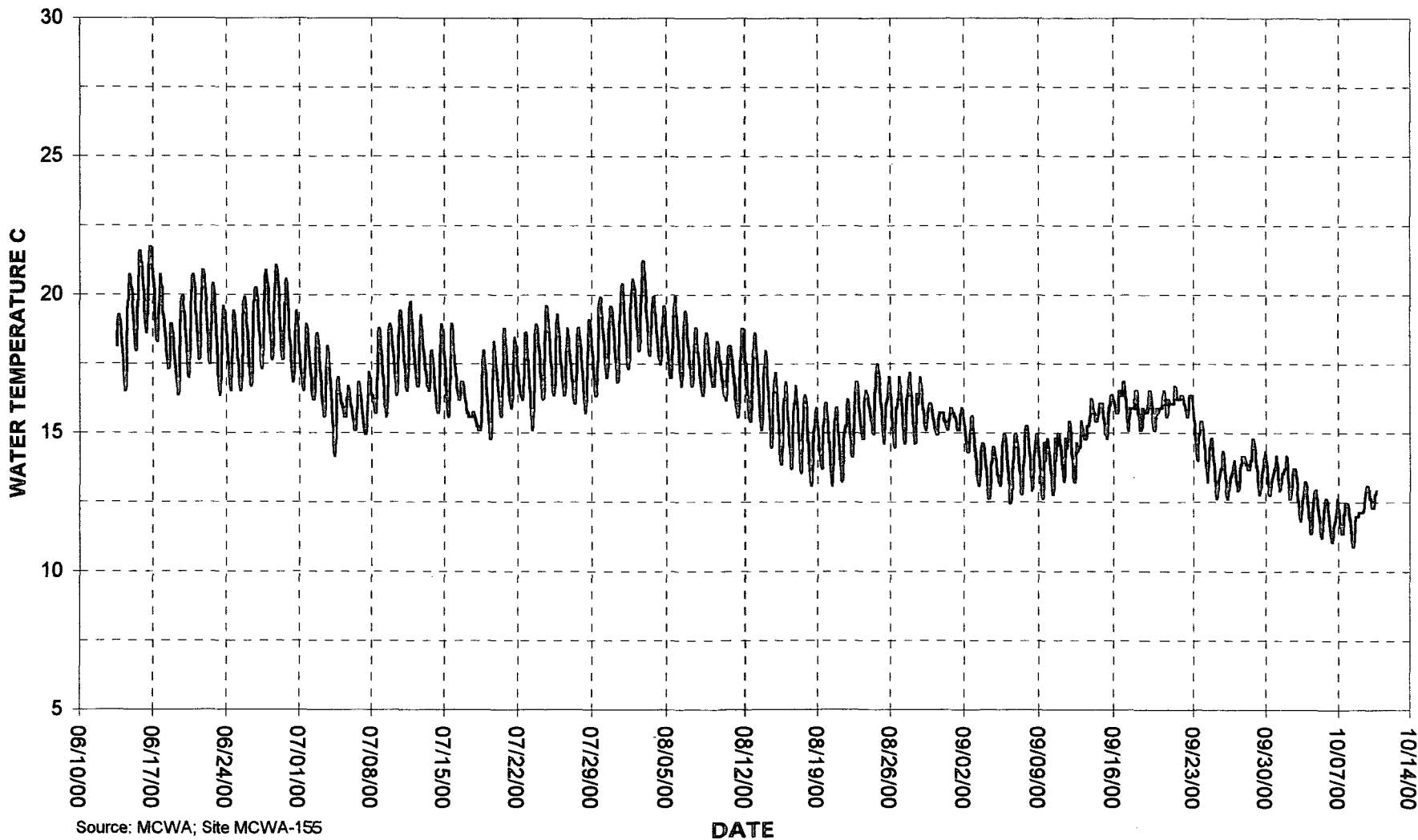
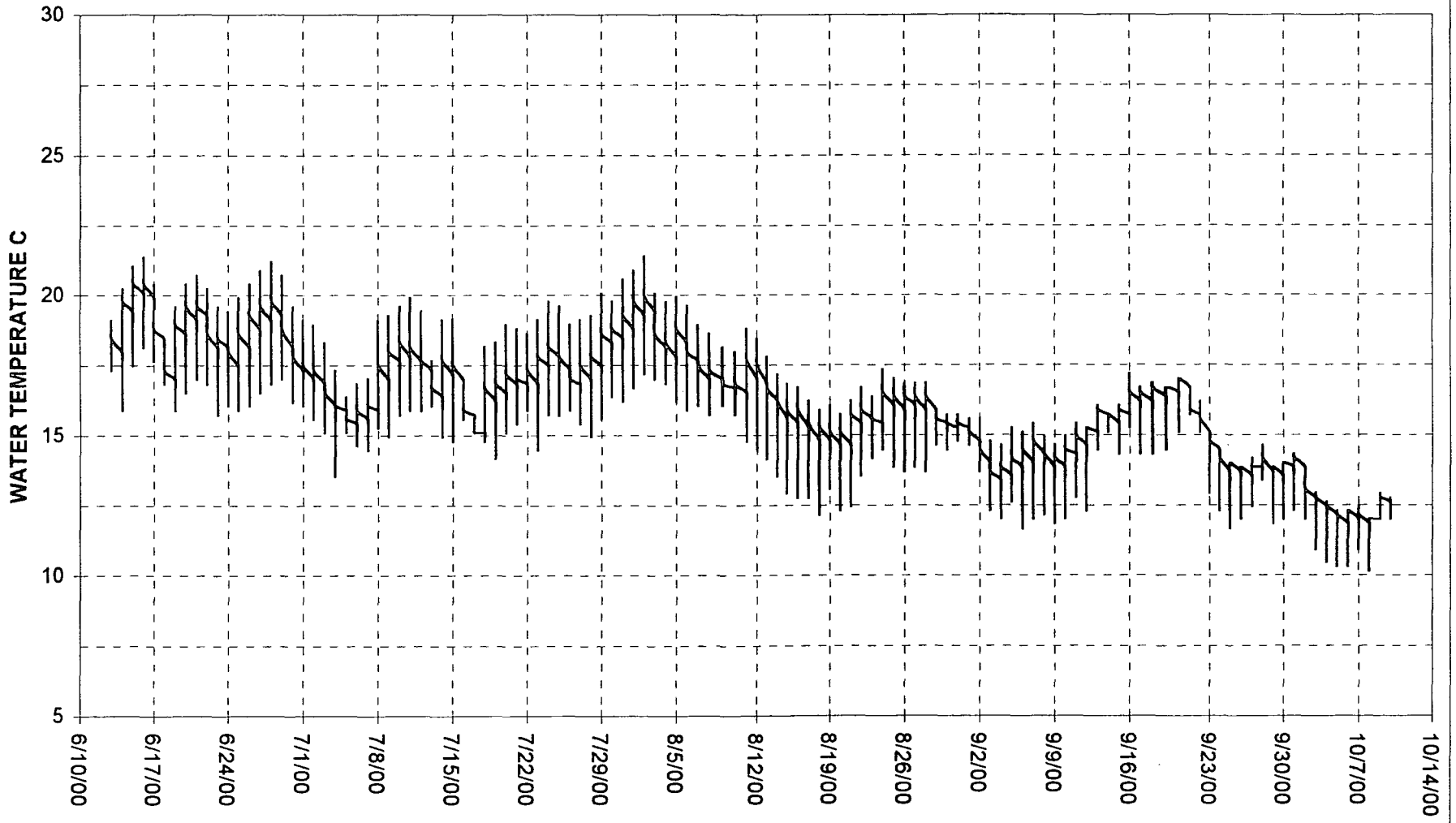


2000 Hourly Water Temperatures Big River Watershed- BI472
South Fork Big River 100 feet below Orr Springs Road Bridge



Source: MCWA; Site MCWA-155
Lat. 391347 Long. 1232749 El. 472'

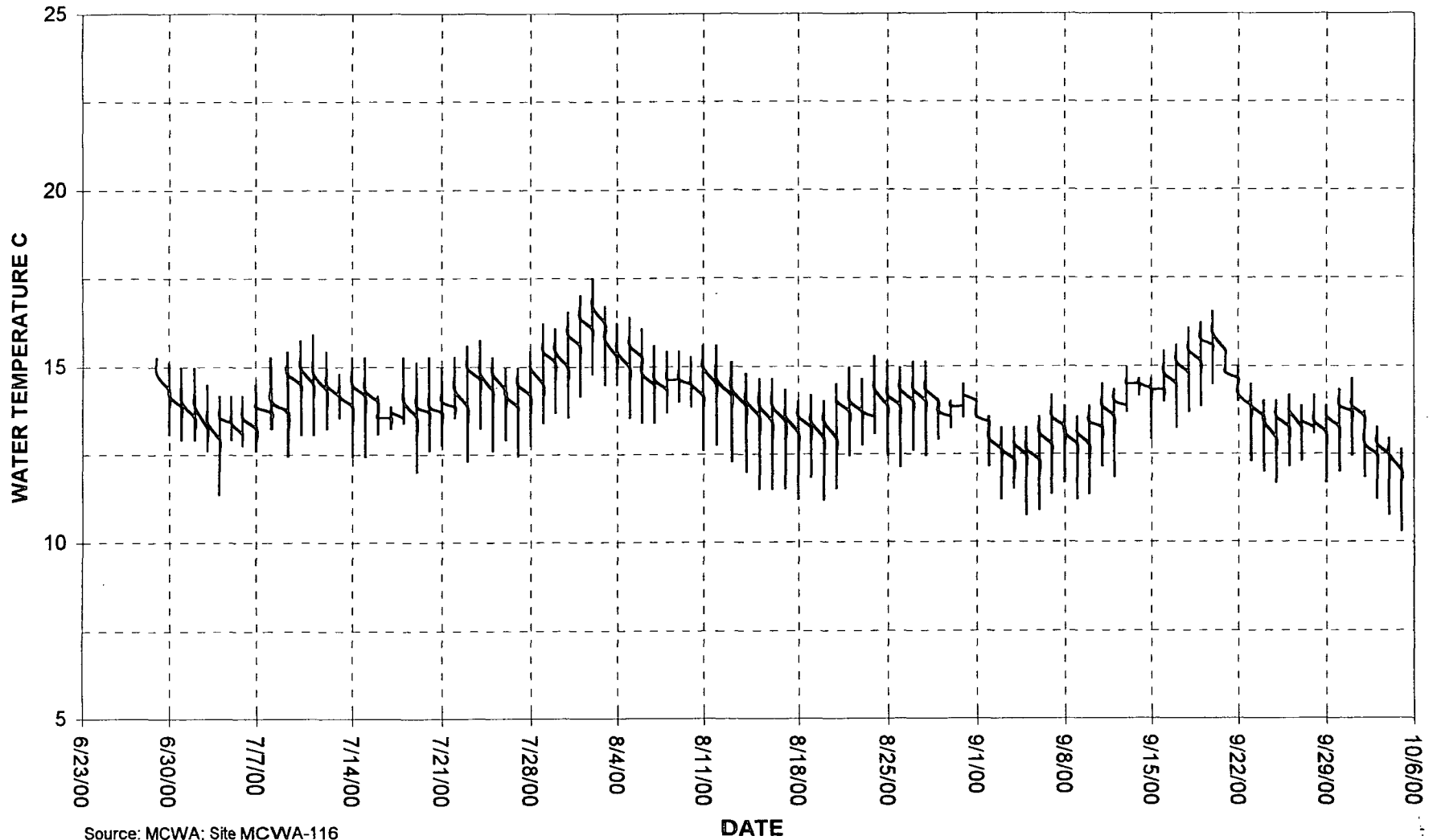
**2000 Hourly Water Temperatures Big River Watershed- BI475
Daugherty Creek 50 feet above South Fork Big River Confluence**



Source: MCWA; Site MCWA-154
Lat. 391345 Long. 1232747 El. 475'

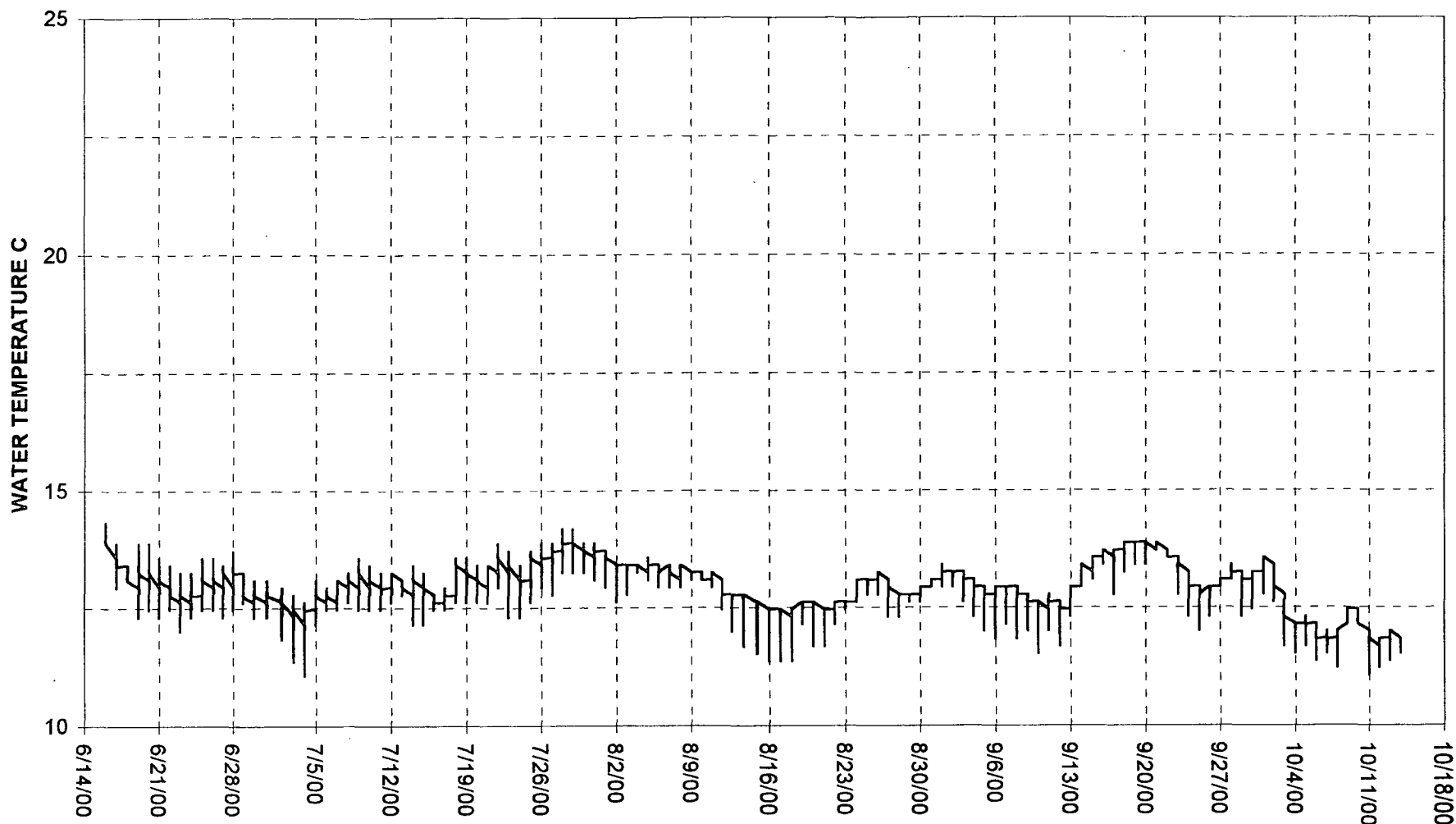
DATE

**2000 Hourly Water Temperatures Navarro River Watershed- NA550
Hungry Hollow Creek about 200 ft Above Confluence with Mill Creek**



Source: MCWA; Site MCWA-116
Lat. 390738 Long. 1232655 El. 550'

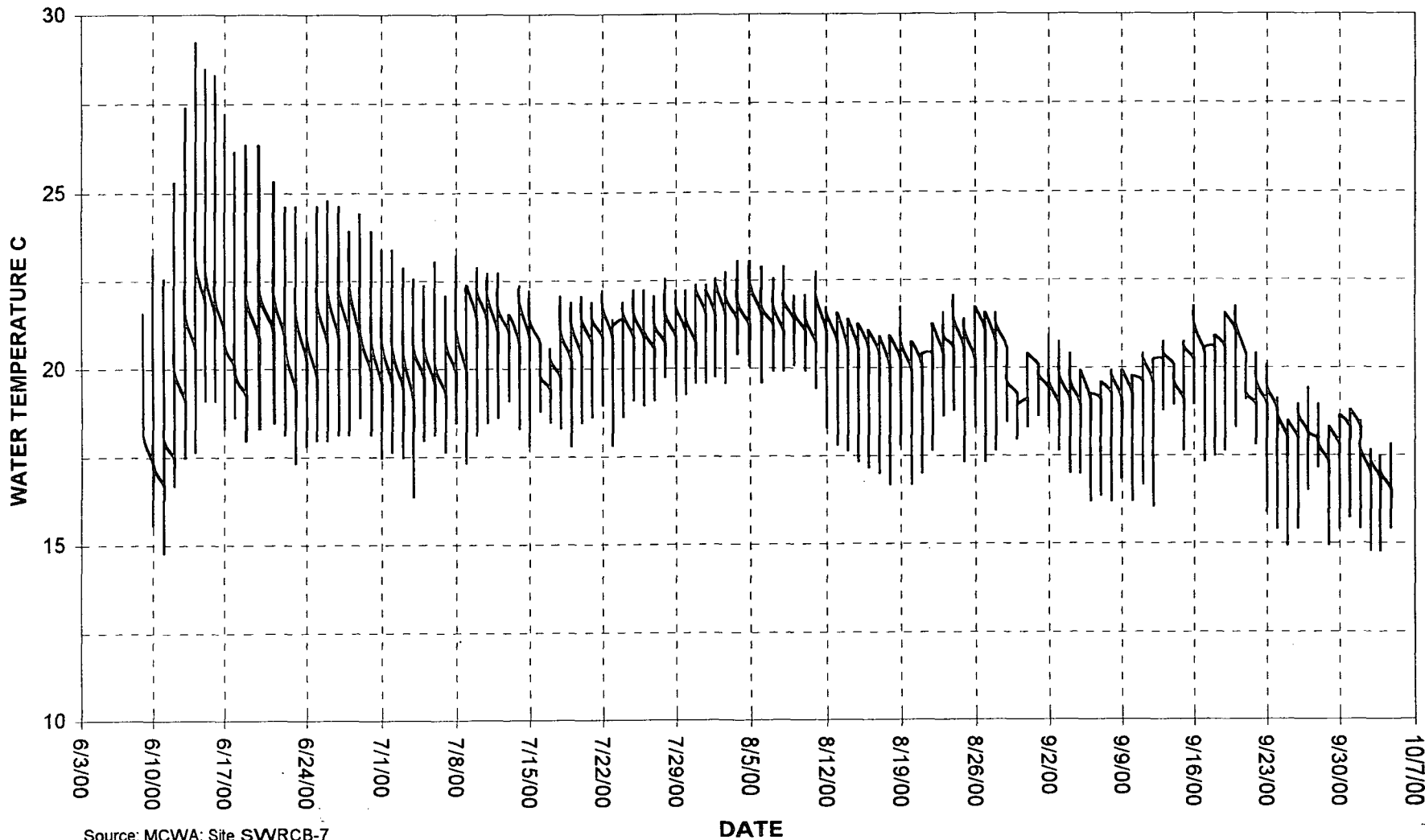
2000 Hourly Water Temperatures Navarro River Watershed- NA28
Murray Gulch about 225 ft above Navarro River Confluence



Source: MCWA; Site MCWA-191
Lat. 391043 Long. 1234201 El. 28'

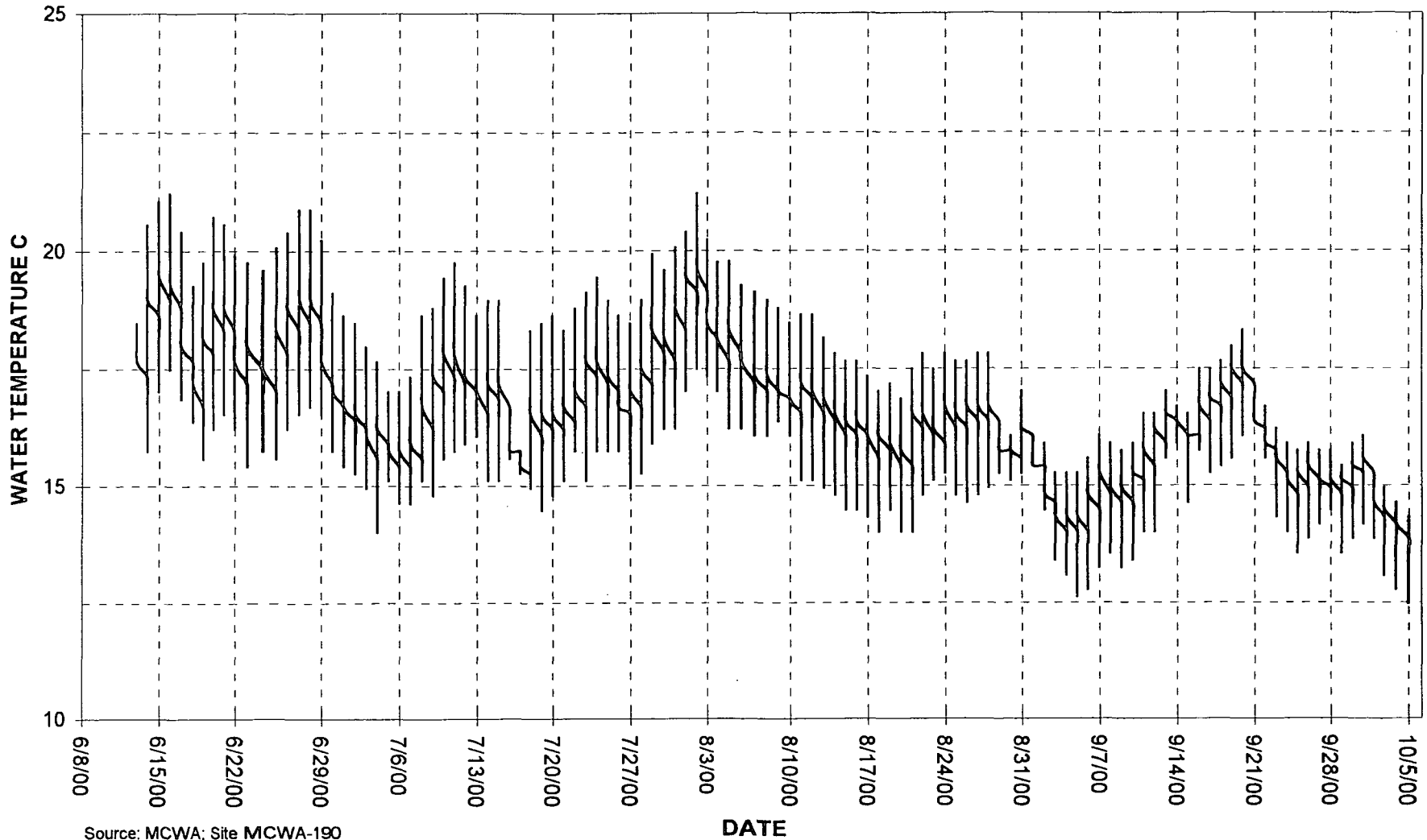
DATE

2000 Hourly Water Temperatures Navarro River Watershed- NA255
Anderson Creek @ Connie Best Property



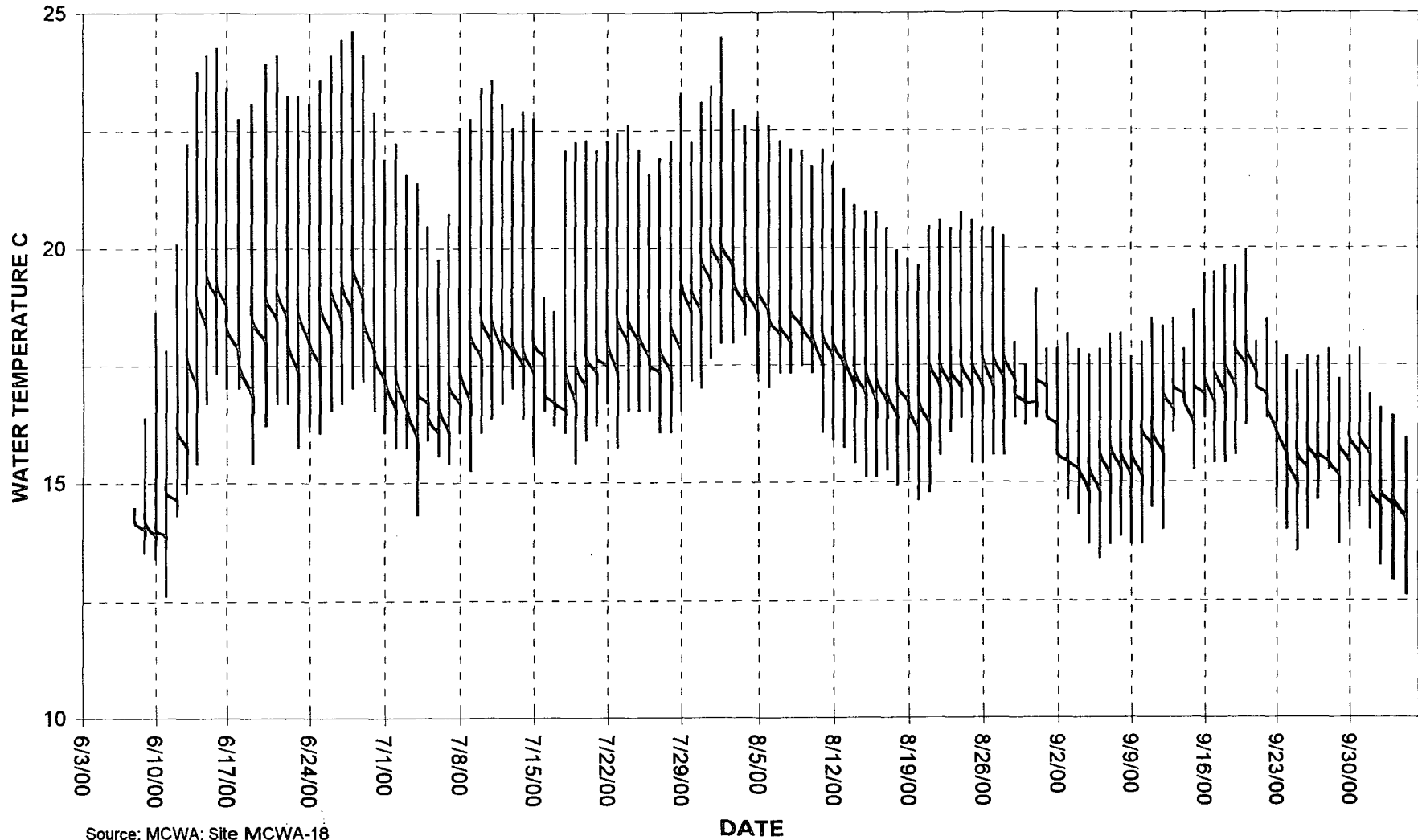
Source: MCWA; Site SWRCB-7
Lat. 390211 Long. 1232356 El. 256

2000 Hourly Water Temperatures Navarro River Watershed- NA390
Bailey Creek about 80 ft above confluence S.B. North Fork Navarro



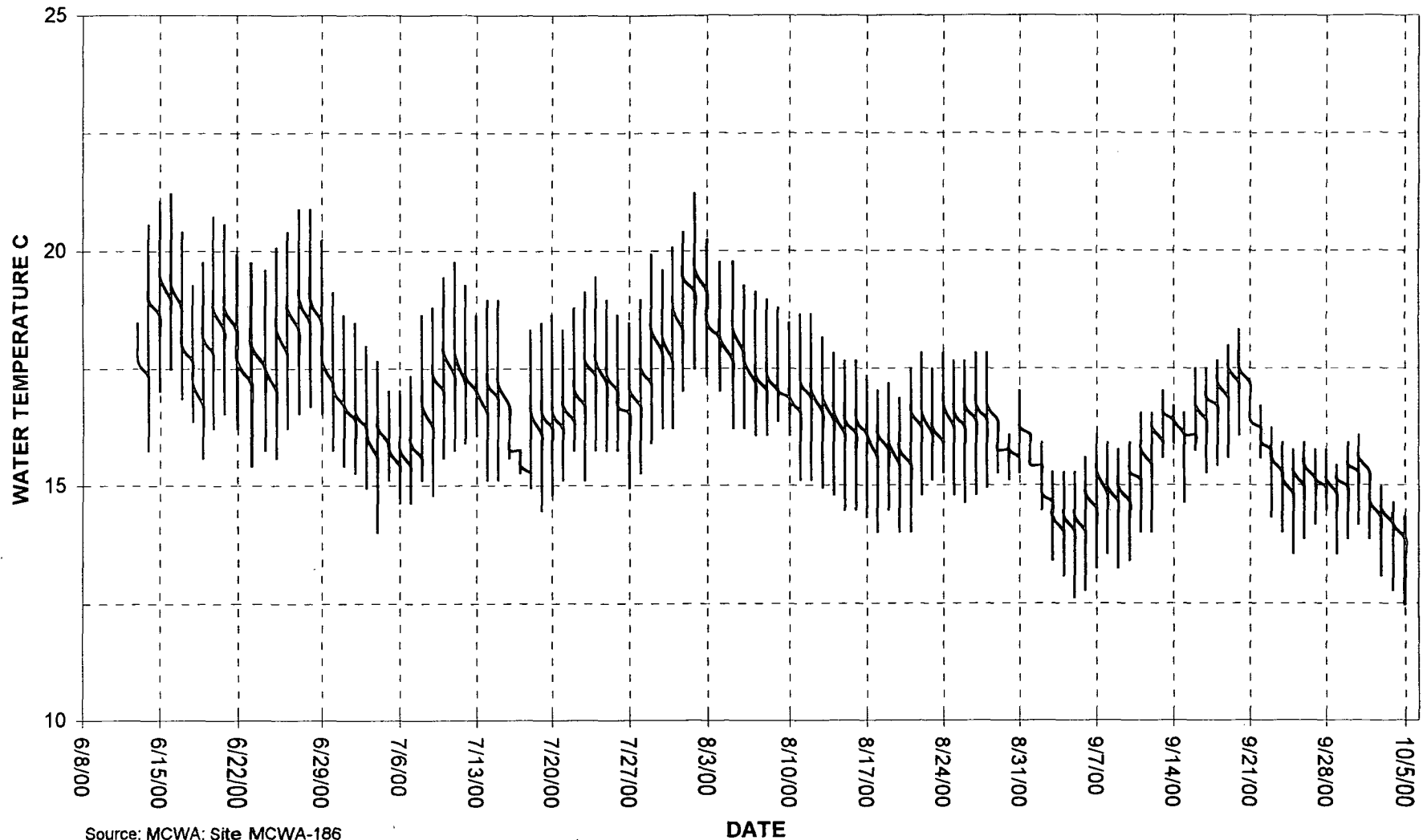
Source: MCWA; Site MCWA-190
Lat. 390924 Long. 1232800 El. 390'

2000 Hourly Water Temperatures Navarro River Watershed- NA400
Beartrap Creek about 35 ft above Rancheria Creek



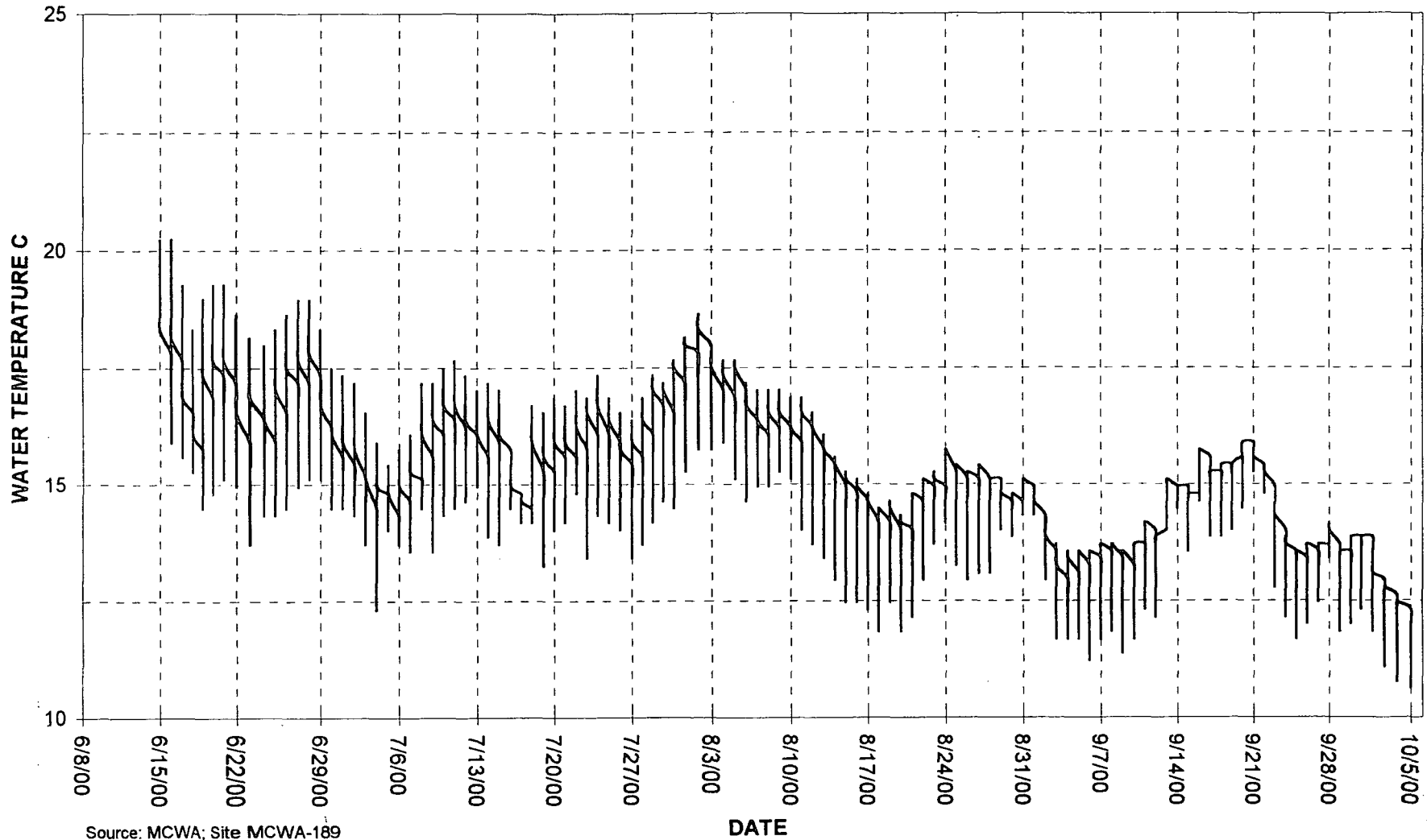
Source: MCWA; Site MCWA-18
Lat. 385958 Long. 1232650 El. 400'

2000 Hourly Water Temperatures Navarro River Watershed- NA900
Rose Creek about 190 ft above confluence S.B. North Fork Navarro



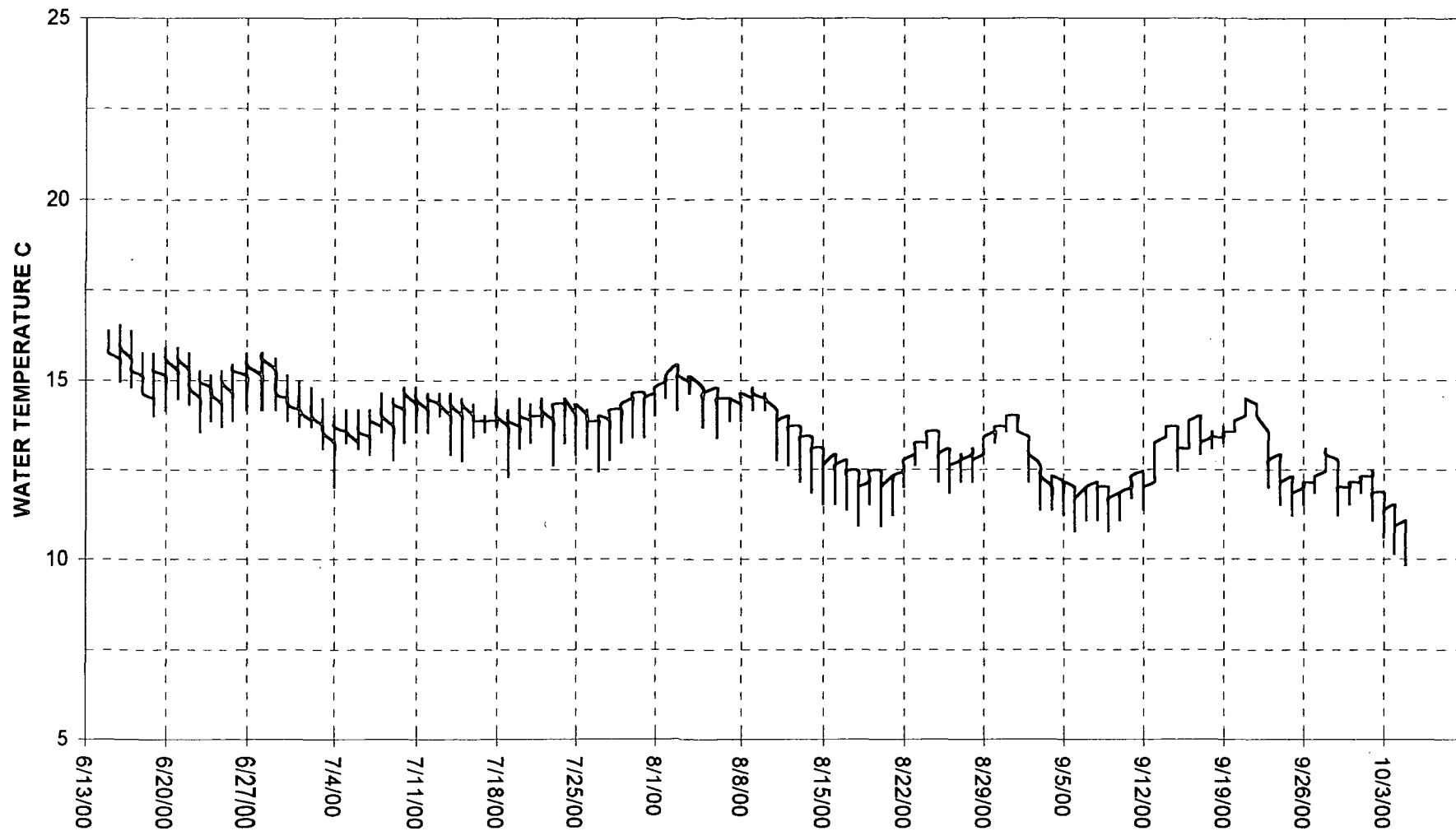
Source: MCWA; Site MCWA-186
Lat. 390825 Long. 1232230 El. 900'

**2000 Hourly Water Temperatures Navarro River Watershed- NA540
Bridge Creek about 475 ft above confluence S.B. North Fork Navarro**



Source: MCWA; Site MCWA-189
Lat. 39.0905 Long. 123.2609 El. 540'

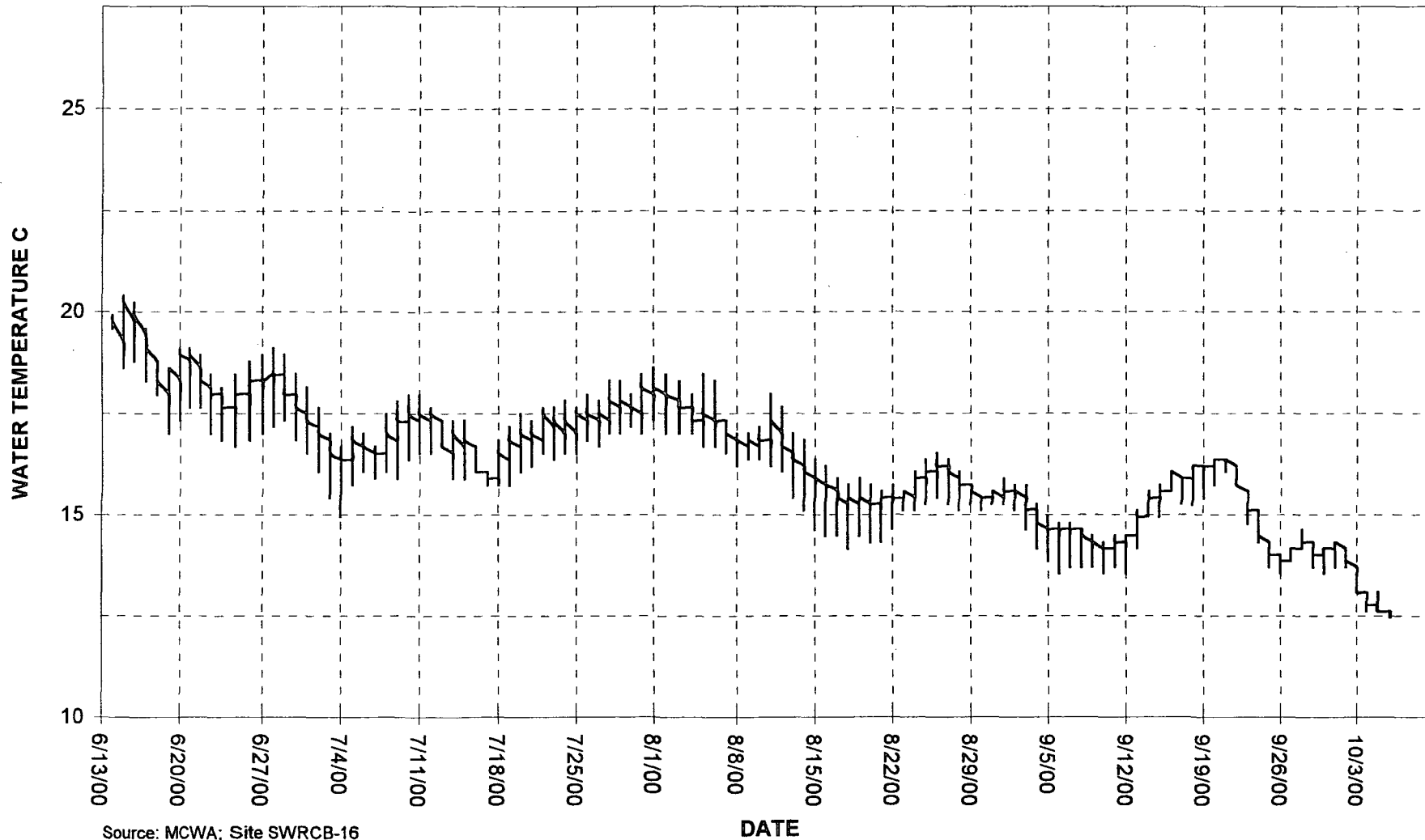
**2000 Hourly Water Temperatures Navarro River Watershed- NA560
Shingle Mill Creek about 400 ft Above Rose Creek Road Culvert**



Source: MCWA; Site MCWA-69
Lat. 390936 Long. 1232531 El. 560'

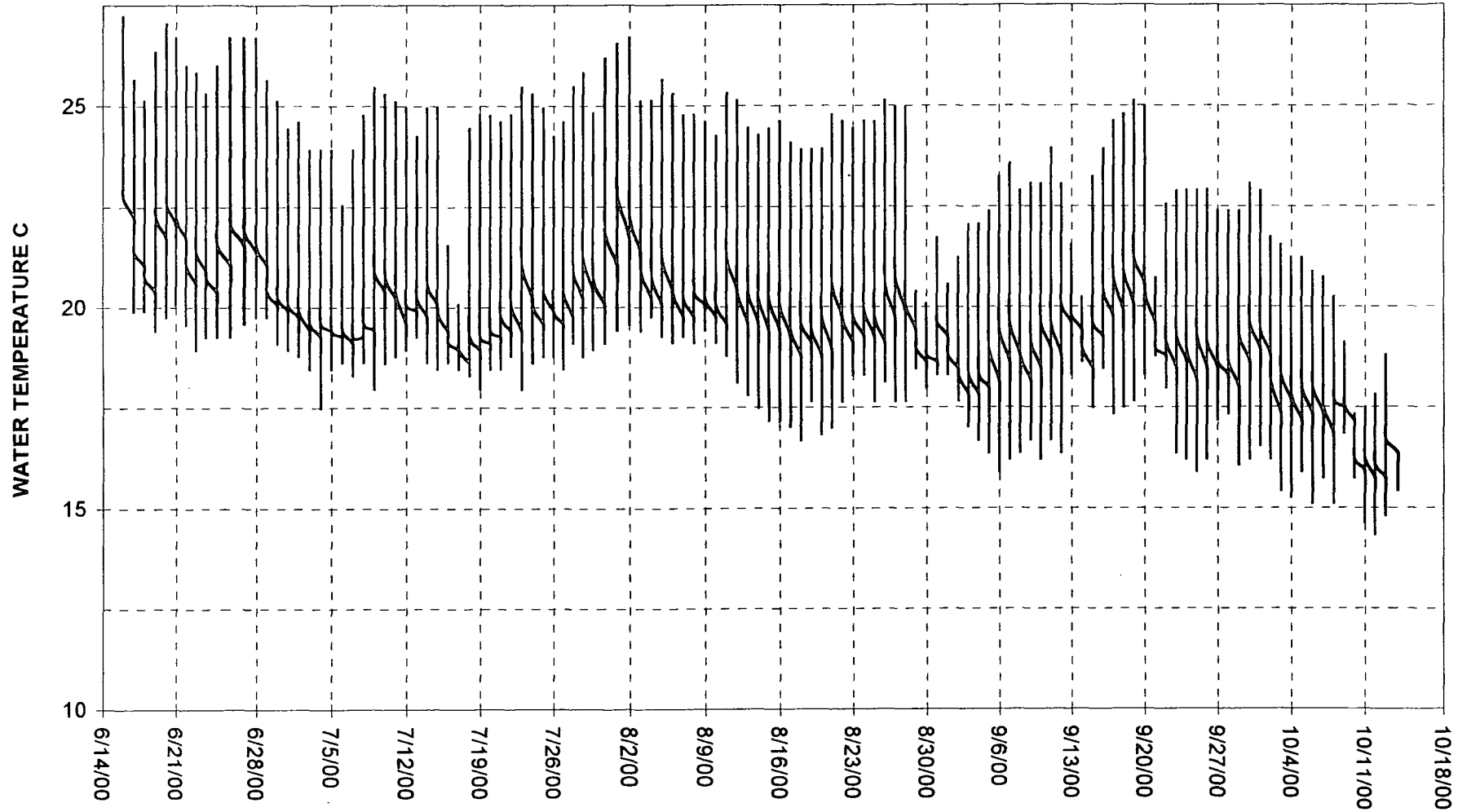
DATE

**2000 Hourly Water Temperatures Navarro River Watershed- NA30
North Fork Navarro River near MM 8.28 on Highway 128**



Source: MCWA; Site SWRCB-16
Lat. 390925 Long. 1233600 El. 30'

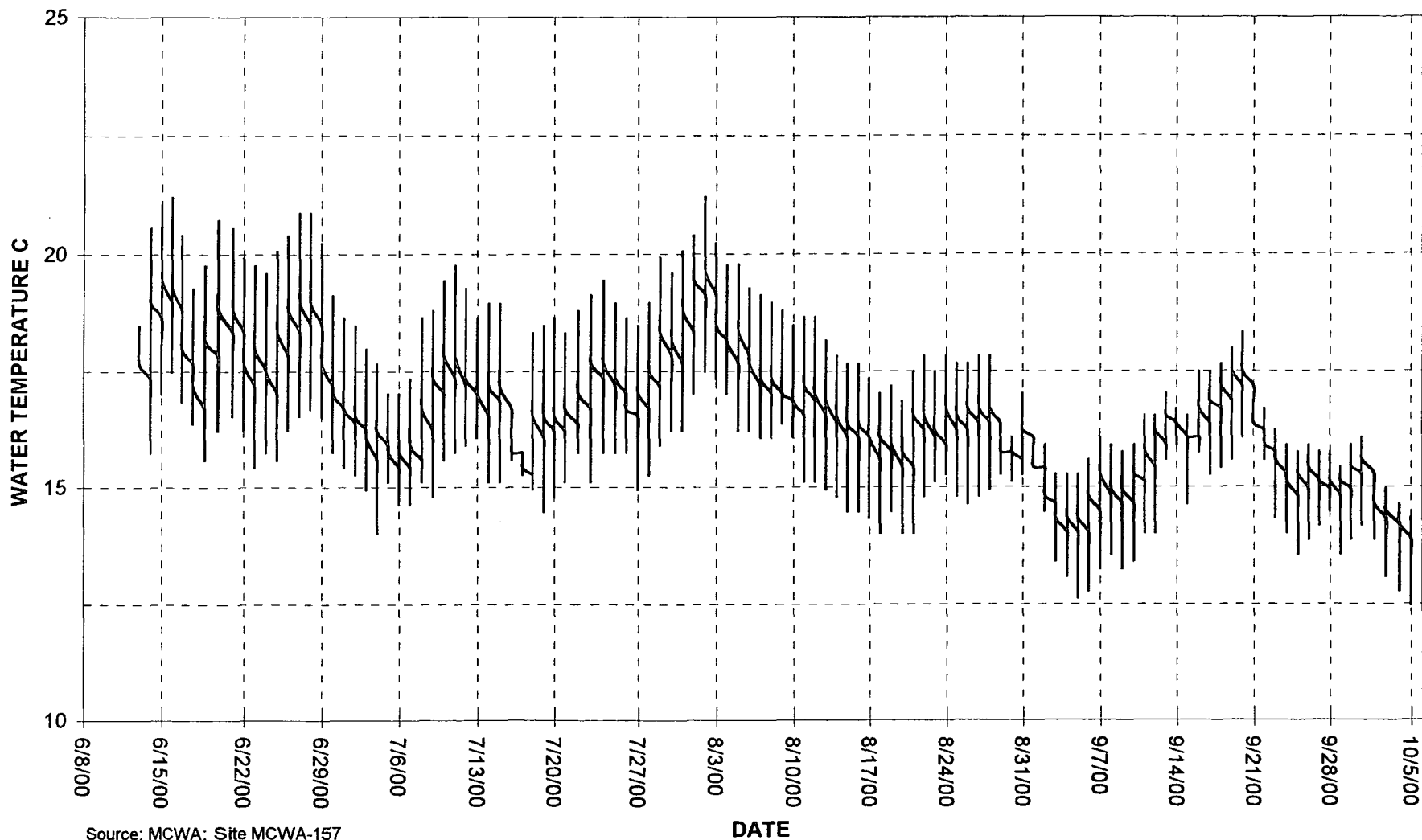
2000 Hourly Water Temperatures Navarro River Watershed- NA130
Navarro River @ Hendy Woods State Park



Source: MCWA; Site SWRCB-11
Lat. 390429 Long. 1232749 El. 130'

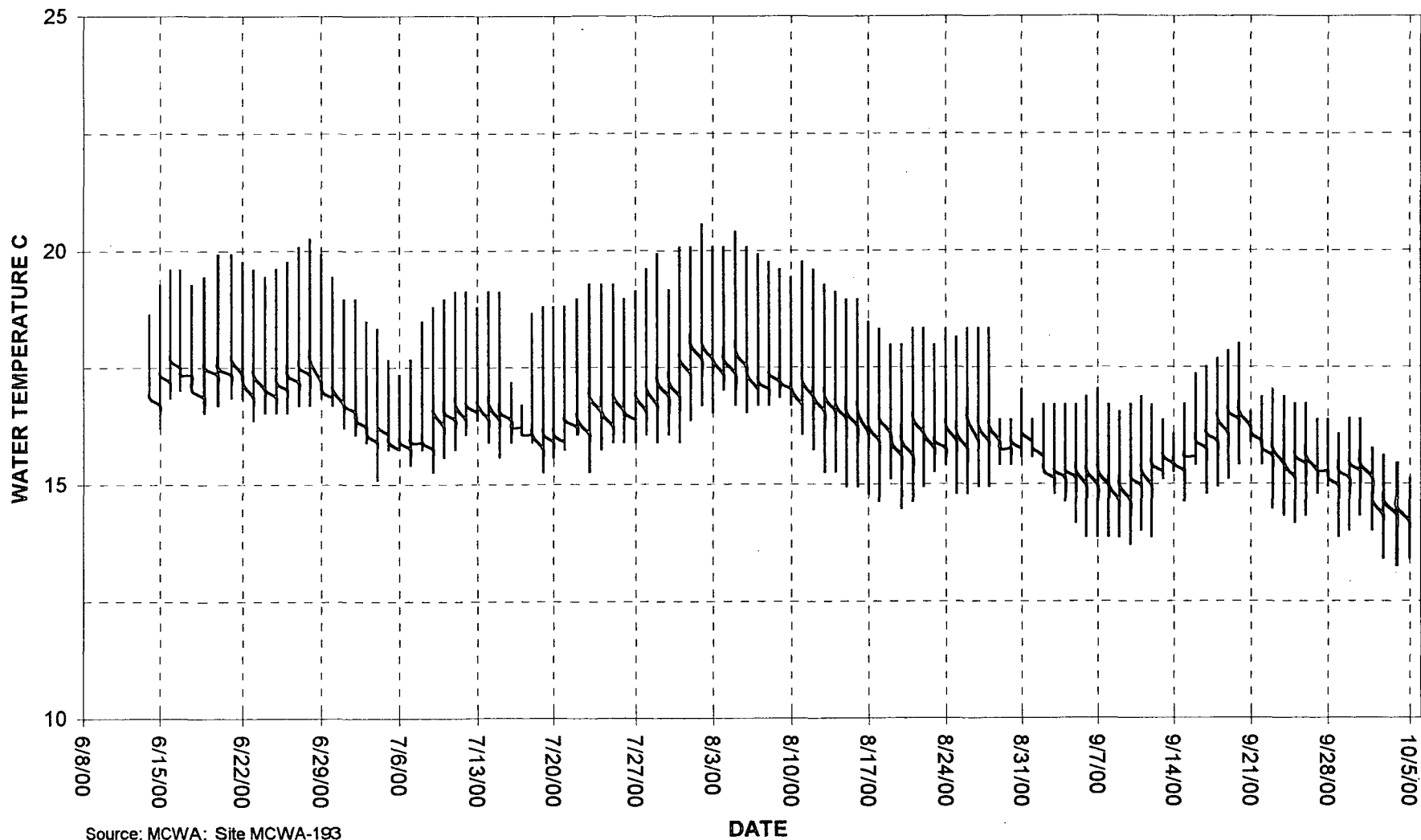
DATE

2000 Hourly Water Temperatures Navarro River Watershed- NA390
West Branch Indian Creek above Indian Creek



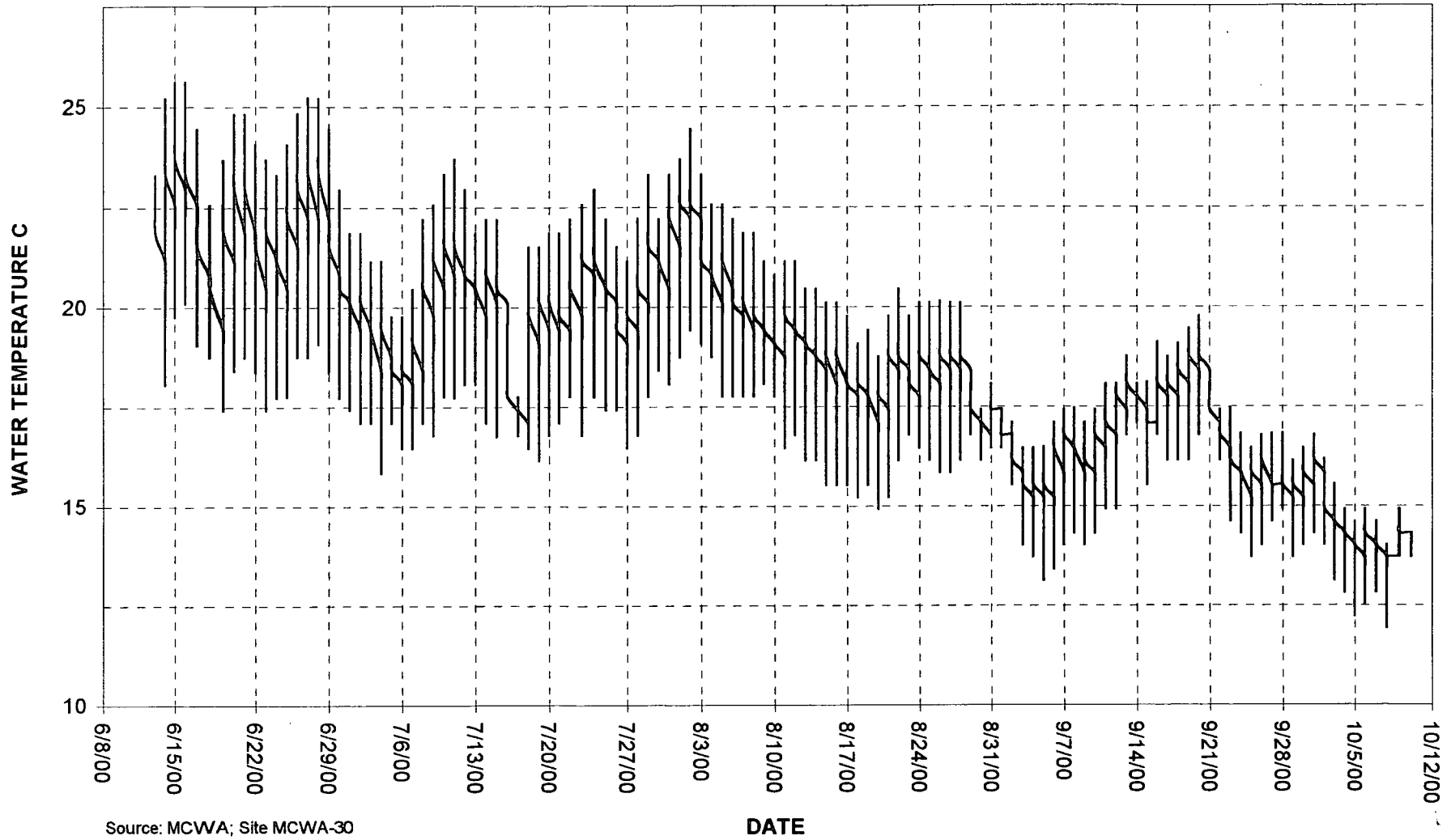
Source: MCWA; Site MCWA-157
Lat. 390526 Long. 1232515 El. 390'

2000 Hourly Water Temperatures Navarro River Watershed- NA240
Ham Canyon about 160 ft above Rancheria Creek



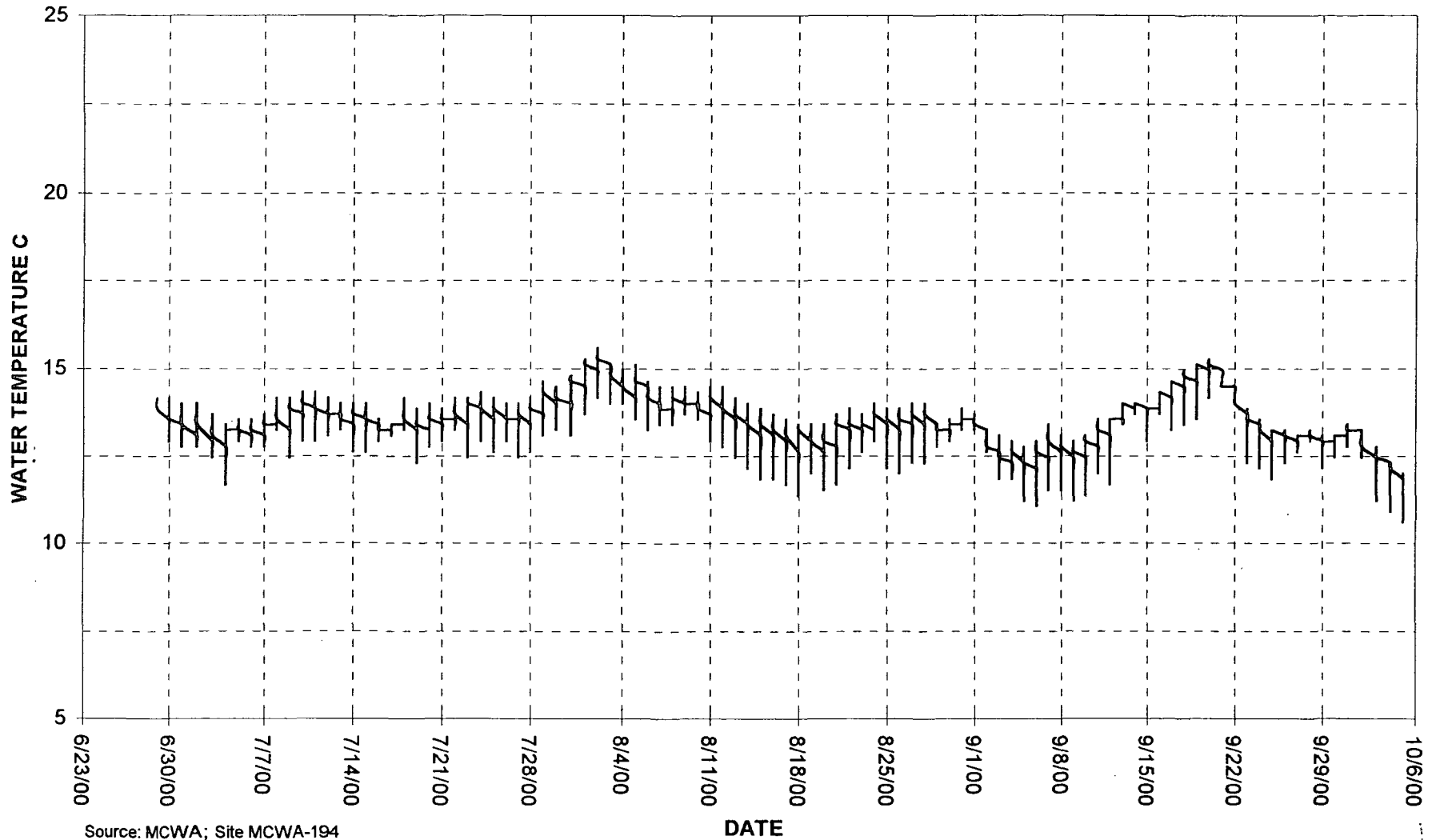
Source: MCWA; Site MCWA-193
Lat. 390213 Long. 1232629 El. 240'

2000 Hourly Water Temperatures Navarro River Watershed- NA435
Indian Creek above Parkinson Gulch



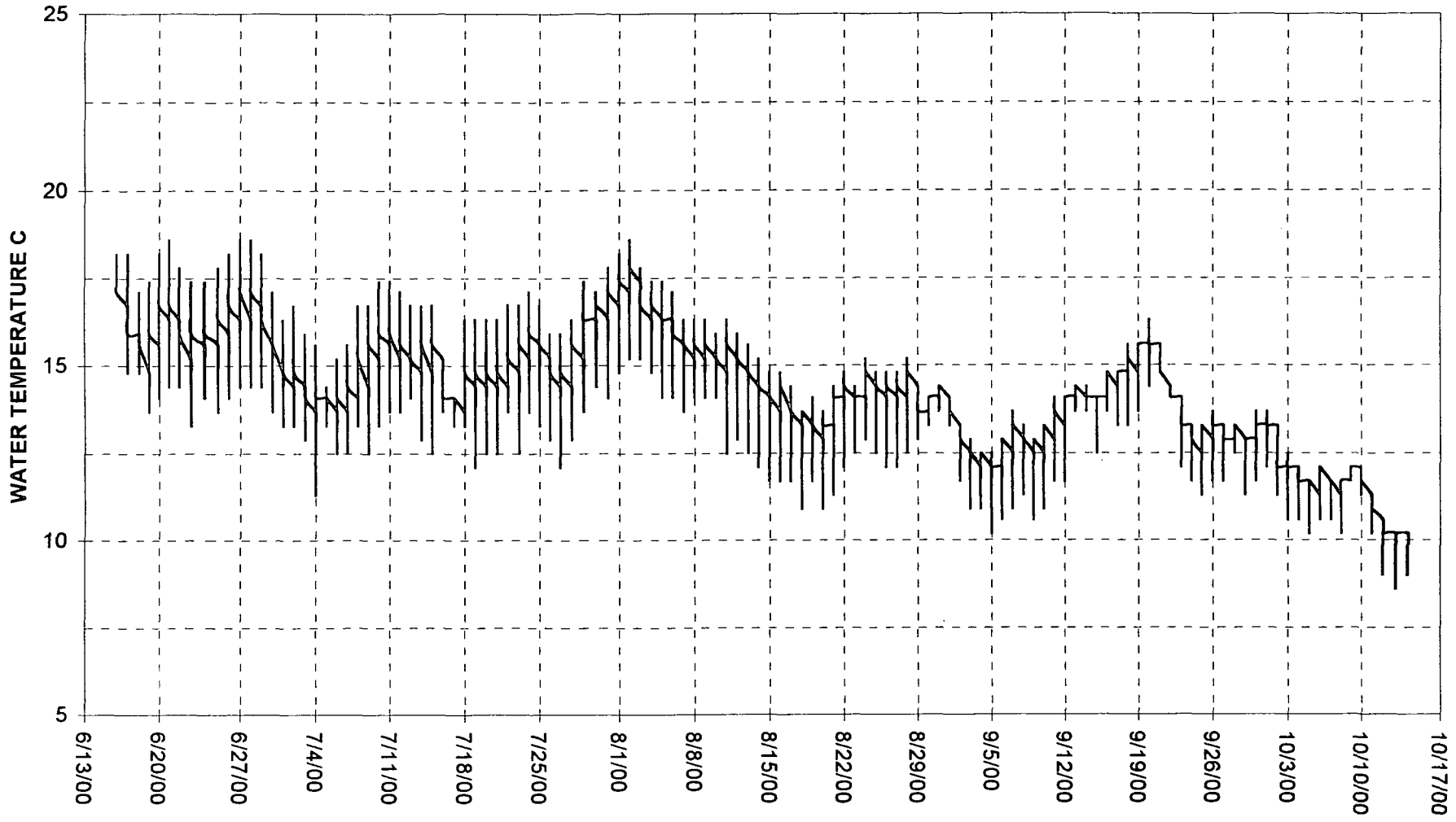
Source: MCWA; Site MCWA-30
Lat. 390511 Long. 1232437 El. 435'

2000 Hourly Water Temperatures Navarro River Watershed- NA440
Red Hill Gulch about 200 ft Above Hungry Hollow Rd Crossing



Source: MCWA; Site MCWA-194
Lat. 390715 Long. 1232746 El. 440'

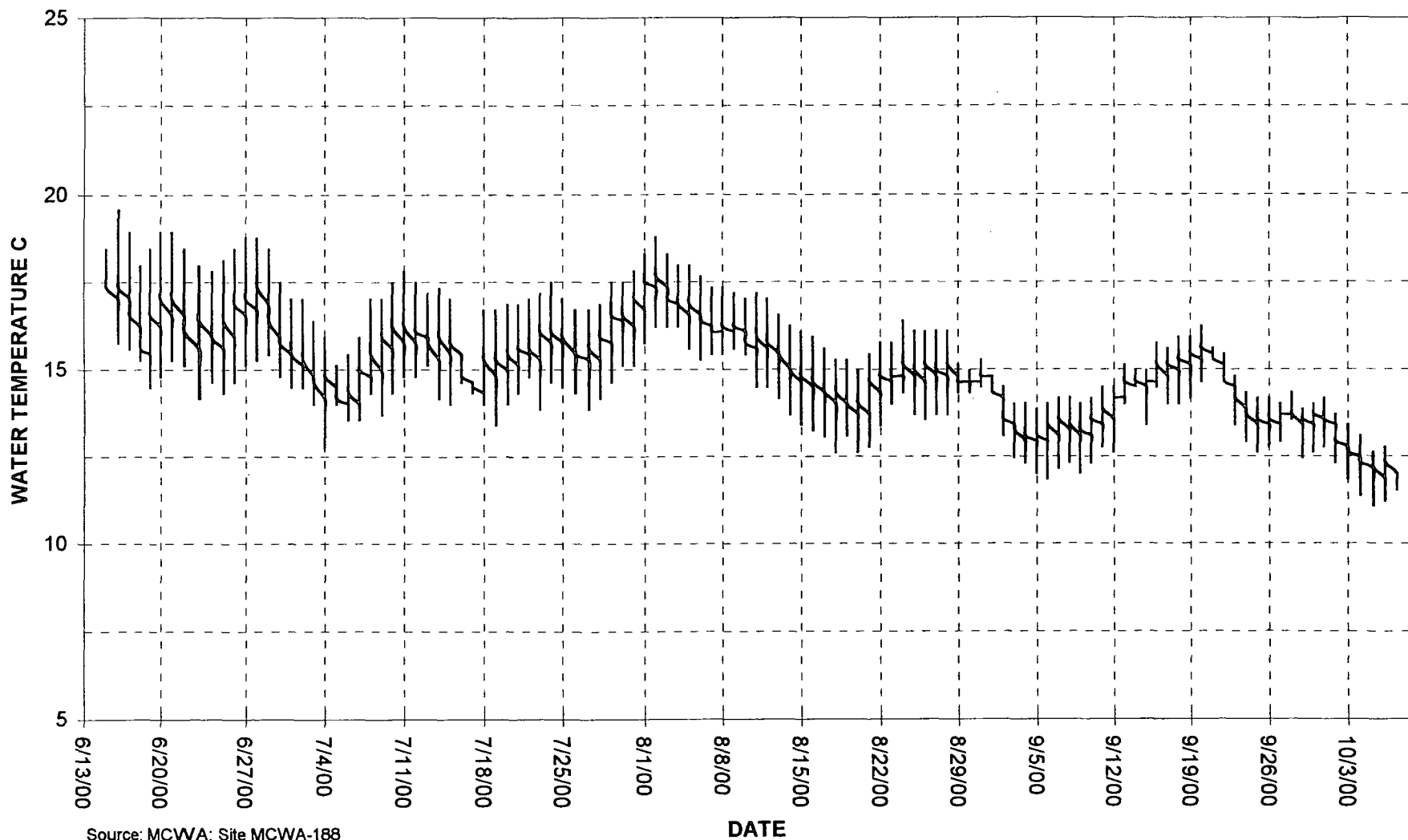
2000 Hourly Water Temperatures Navarro River Watershed- NA905
Low Gap Creek about 250 ft Above S.B. North Fork Navarro



Source: MCWA; Site MCWA-187
Lat. 390836 Long. 1232226 El. 905'

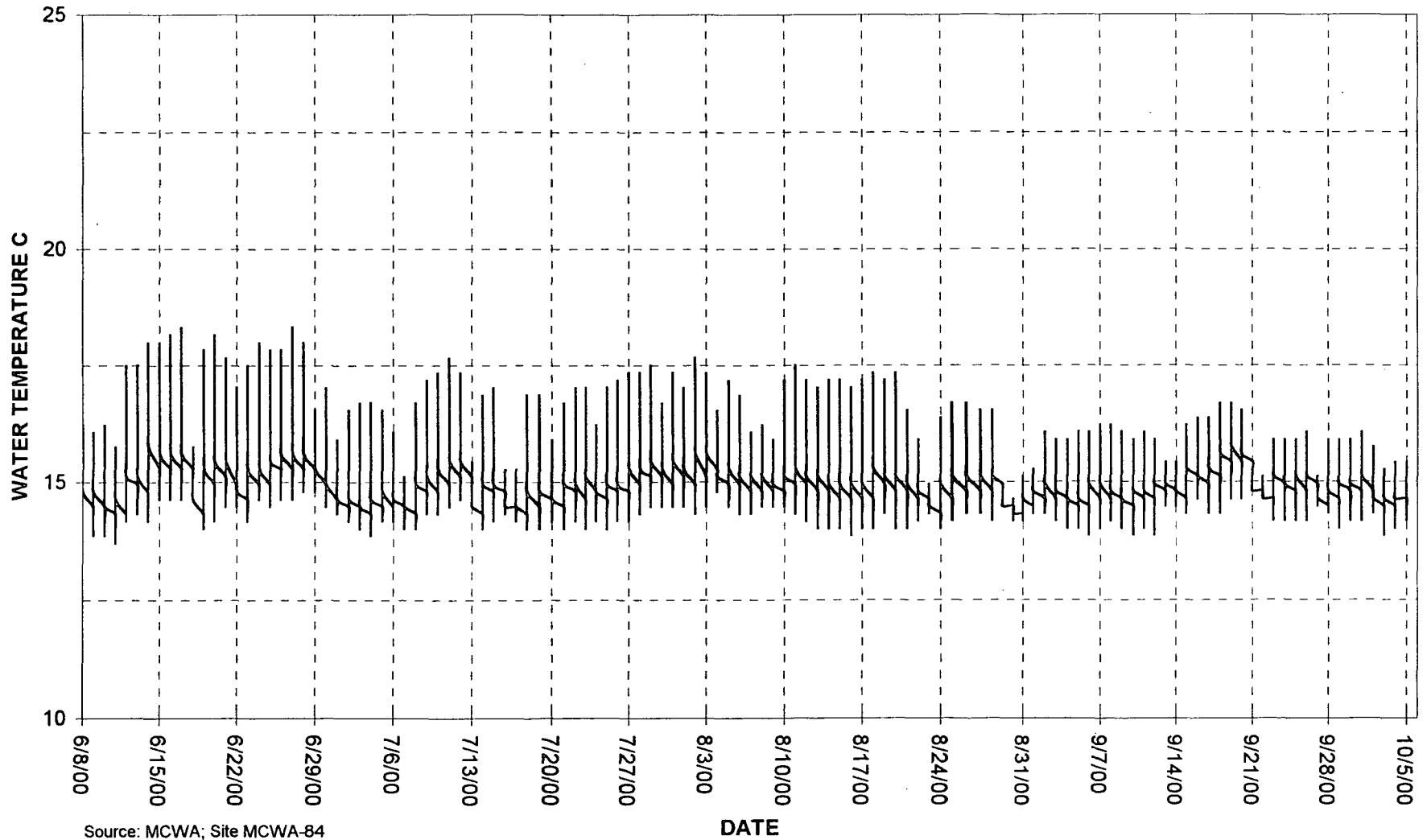
DATE

2000 Hourly Water Temperatures Navarro River Watershed- NA635
McCarvey Creek about 135 ft Above S.B. North Fork Navarro



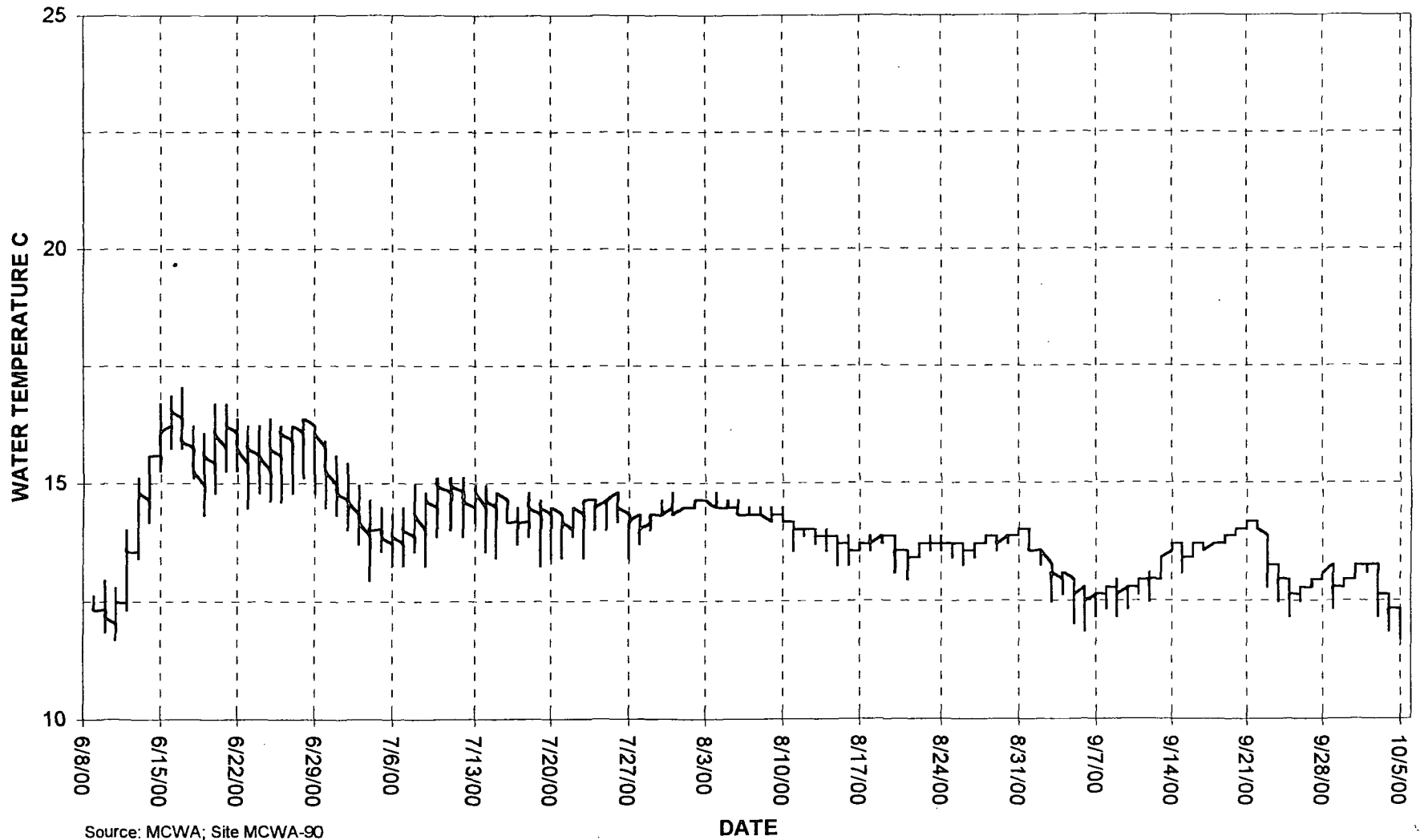
Source: MCWA; Site MCWA-188
Lat. 390913 Long. 1232456 El. 635'

2000 Hourly Water Temperatures Garcia River Watershed- GA60
Garcia River @ Buckridge Bar



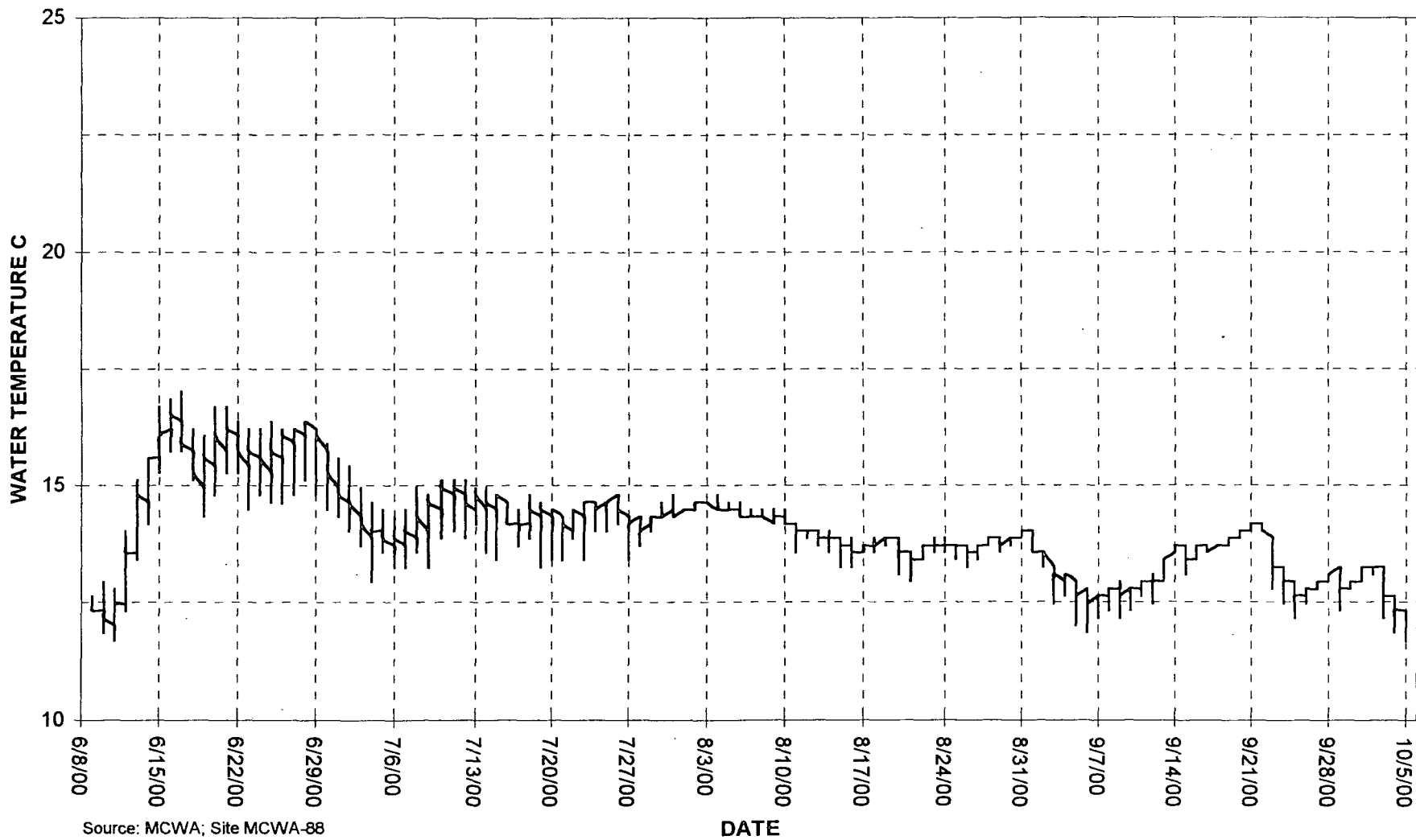
Source: MCWA; Site MCWA-84
Lat. 385520 Long. 1233720 El. 60'

2000 Hourly Water Temperatures Garcia River Watershed- GA15 Hathaway Creek @ Windy Hollow Road



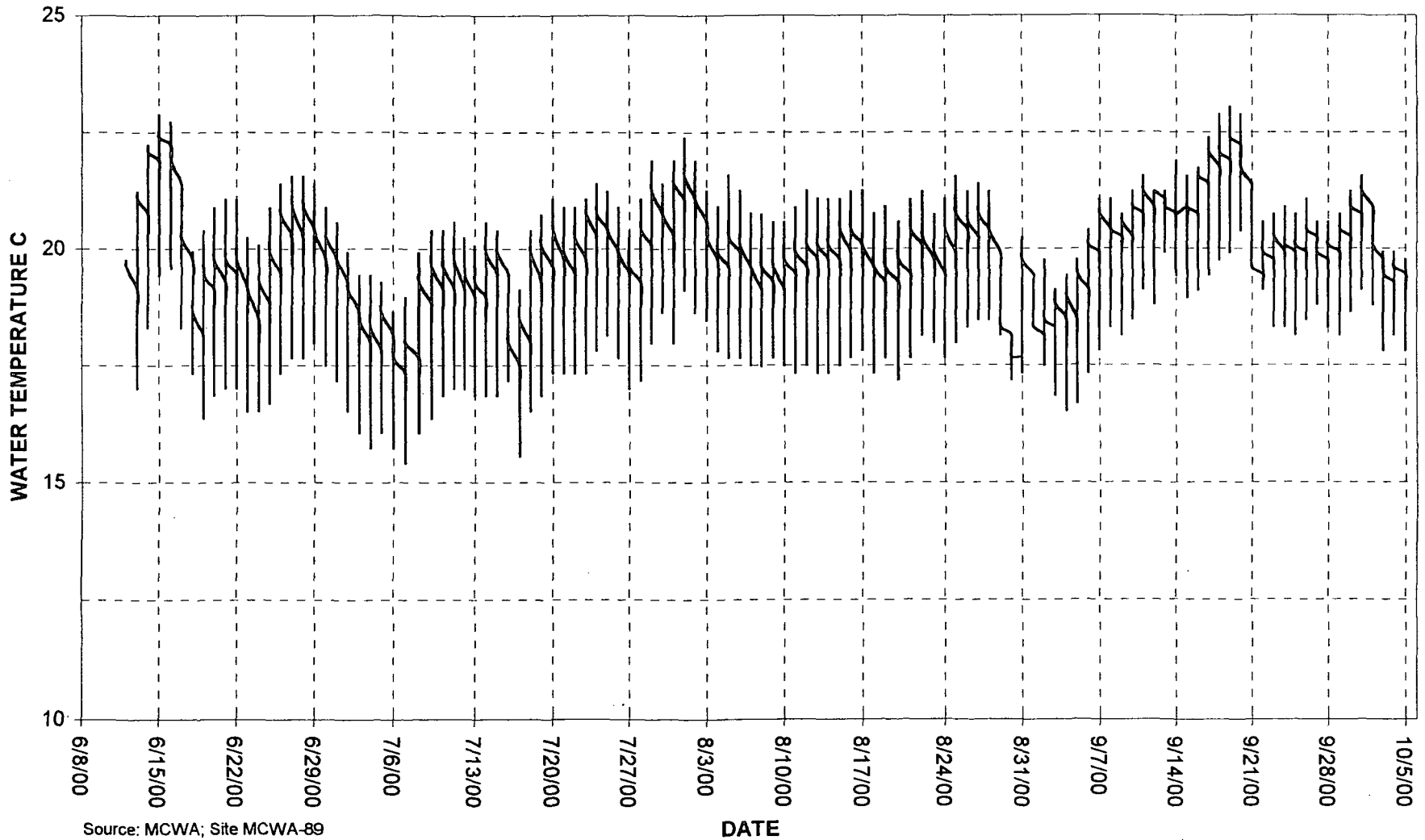
Source: MCWA; Site MCWA-90
Lat. 385549 Long. 1234143 El. 15'

2000 Hourly Water Temperatures Garcia River Watershed- GA1070
Upper Mill Creek near Fish Rock Road In Maillard Redwood Preserve



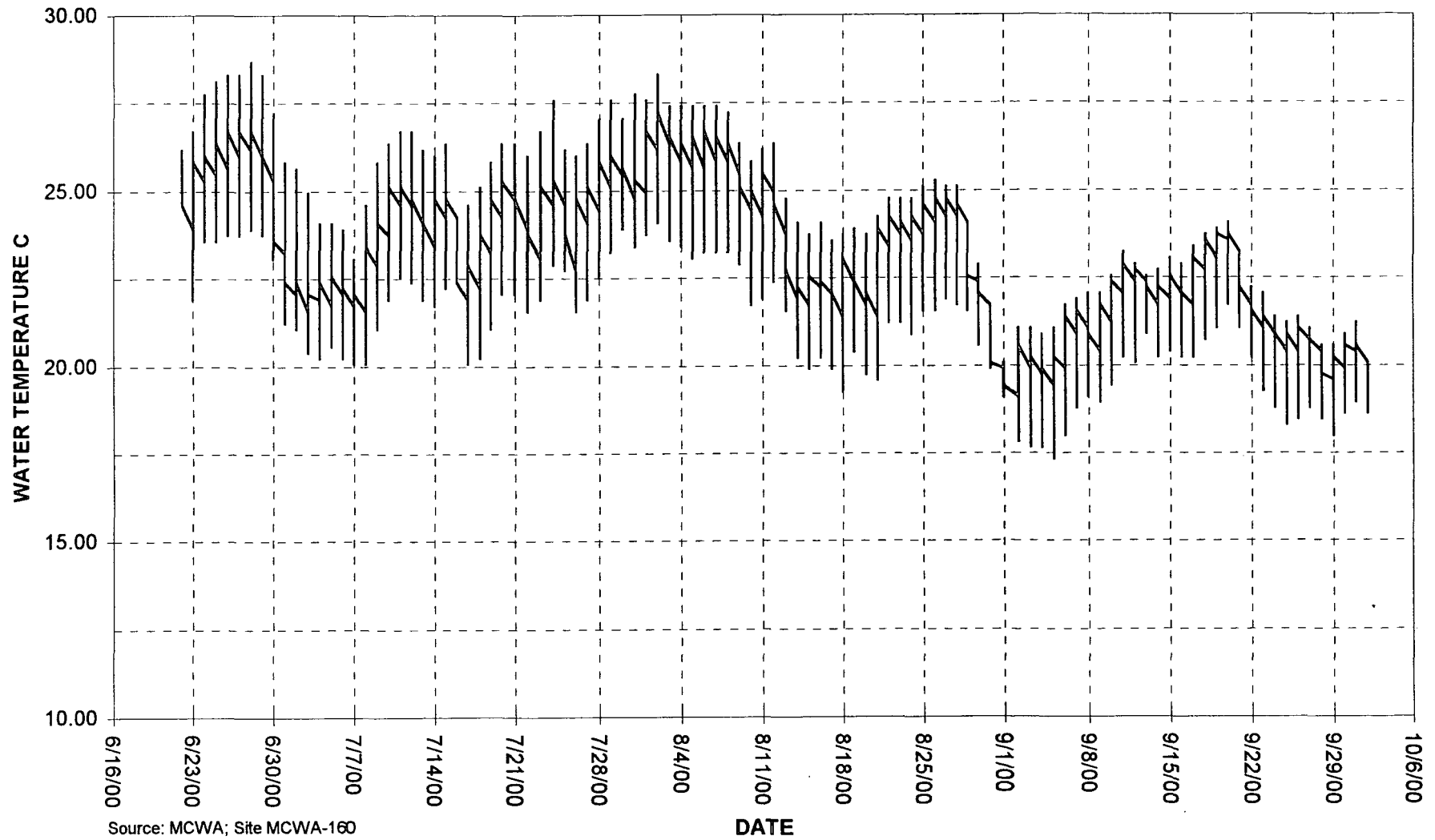
Source: MCWA; Site MCWA-88
Lat. 385422 Long. 1231943 El. 1070'

2000 Hourly Water Temperatures Garcia River Watershed- GA910
Upper Pardaloe Creek @ Fish Rock Road Bridge



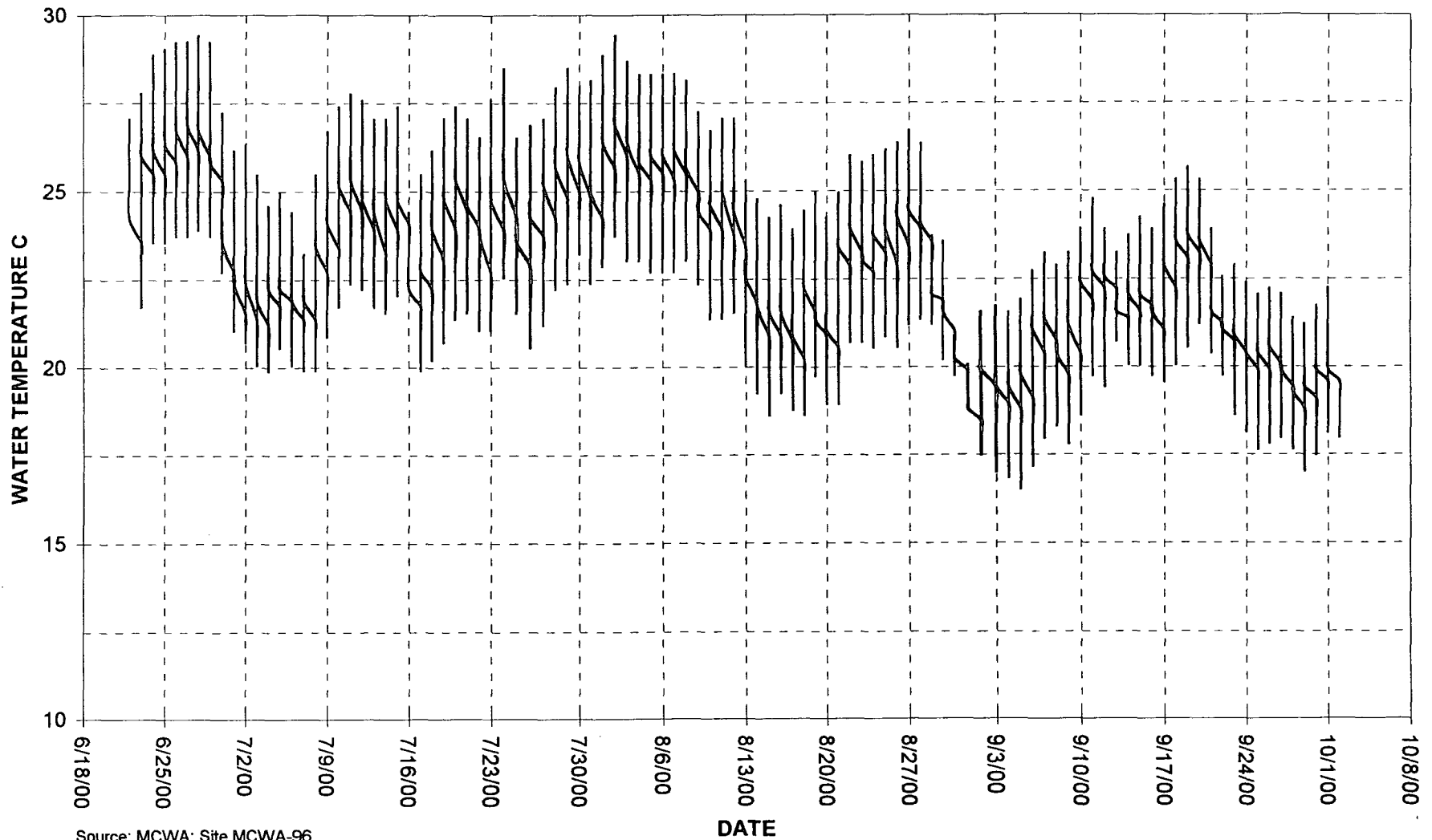
Source: MCWA; Site MCWA-89
Lat. 385331 Long. 1232046 El. 910'

2000 Hourly Water Temperatures Eel River Watershed- EL900
Middle Fork Eel @ Cable Creek



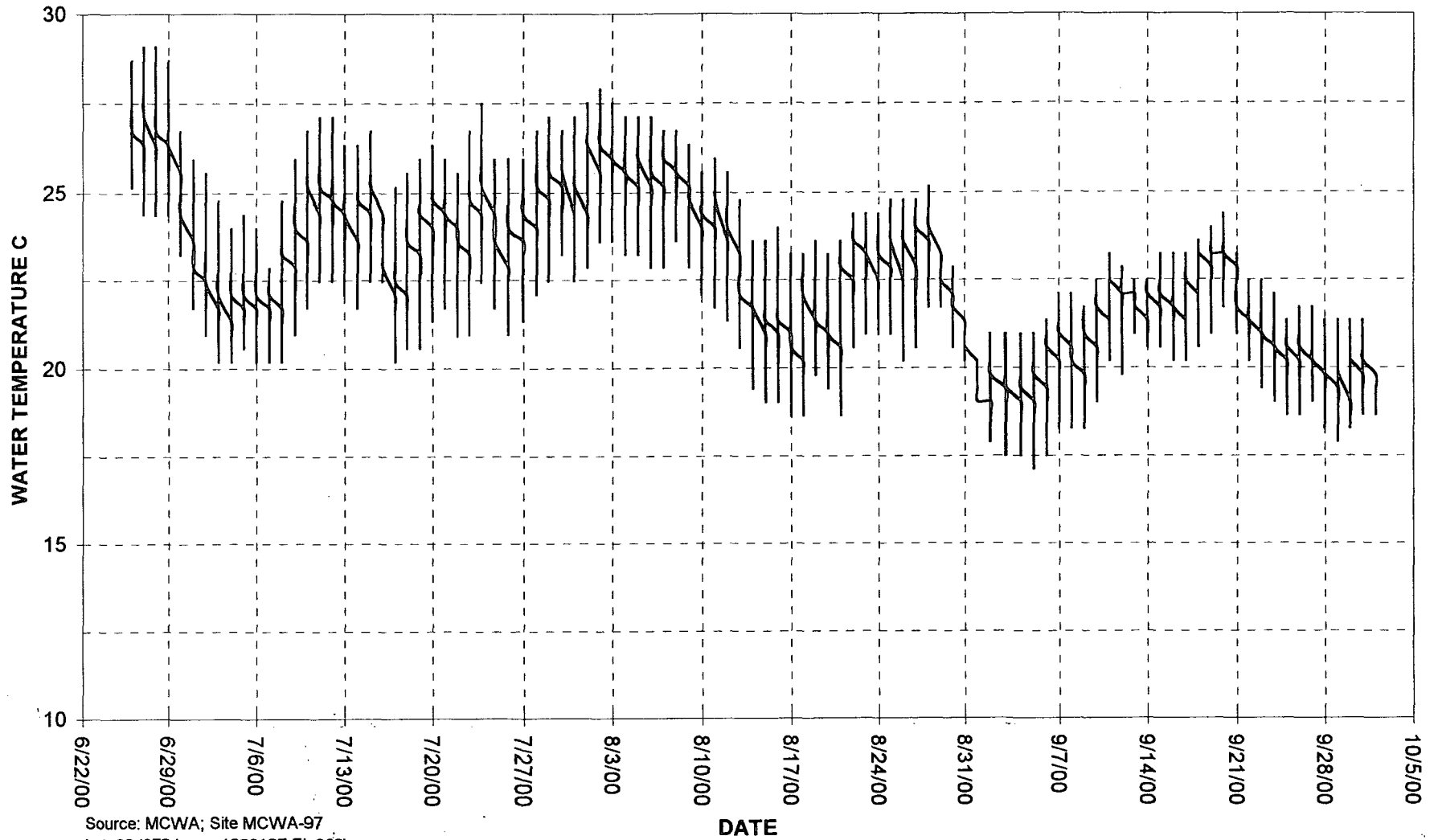
Source: MCWA; Site MCWA-160
Lat. 394229 Long. 1232006 El. 900'

2000 Hourly Water Temperatures Eel River Watershed- EL863
Middle Fork Eel Near Main Stem Eel @ Rowland Bar



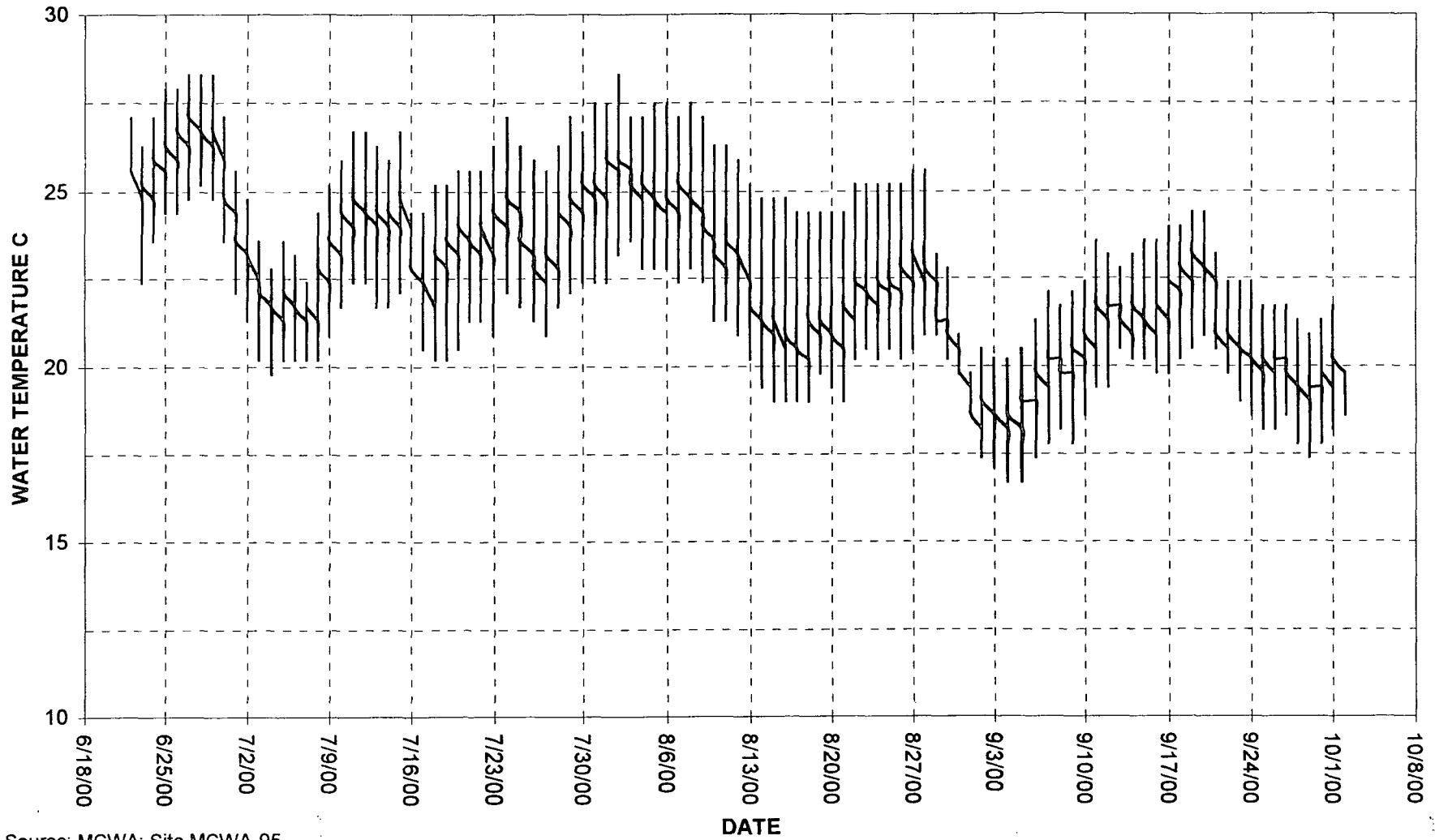
Source: MCWA: Site MCWA-96
Lat. 394246 Long. 1232055 El. 863'

**2000 Hourly Water Temperatures Eel River Watershed- EL860
Mainstem Eel Below Middle Fork Eel near Dos Rios Bridge**



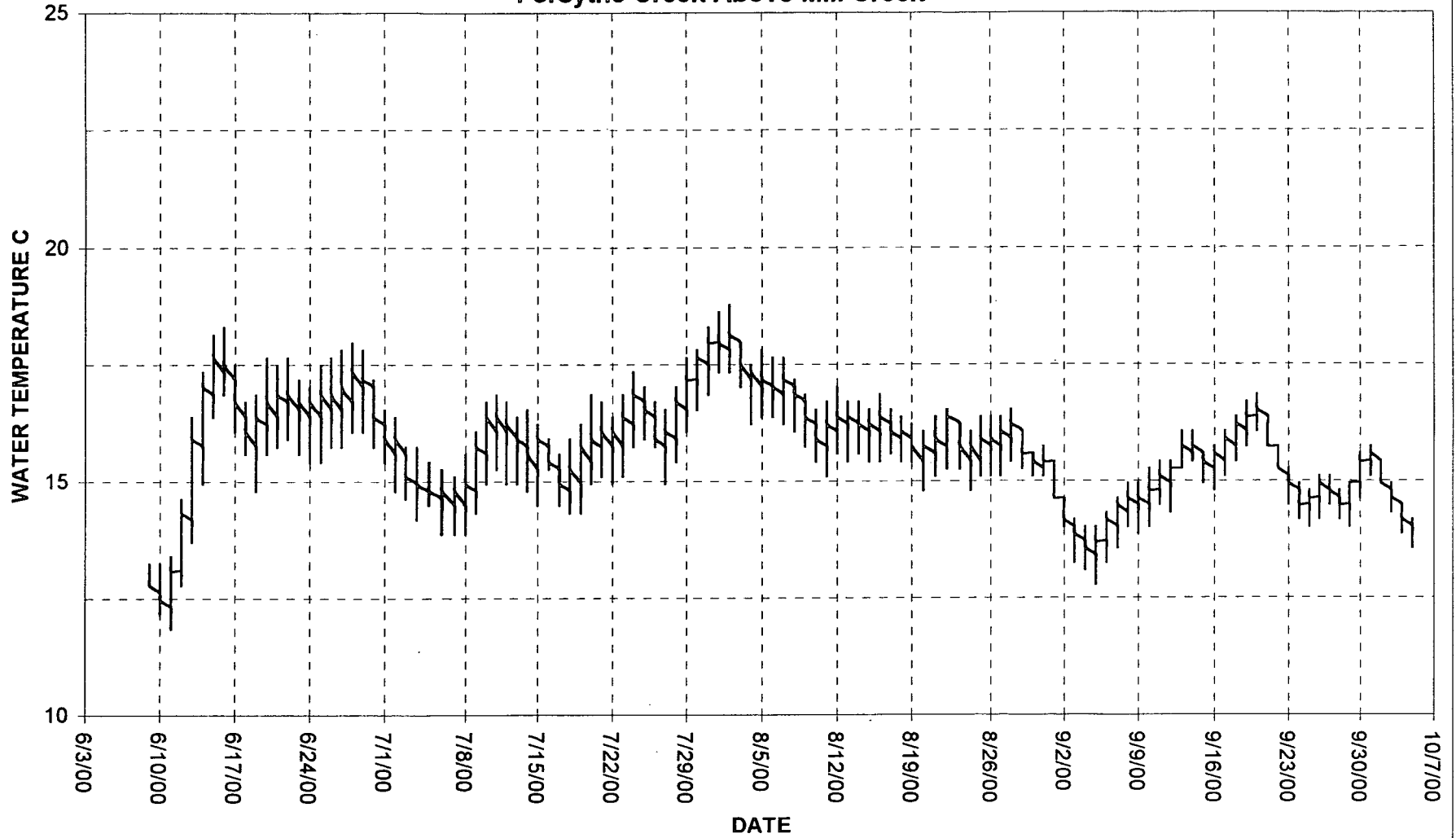
Source: MCWA; Site MCWA-97
Lat. 394253 Long. 1232105 El. 860'

2000 Hourly Water Temperatures Eel River Watershed- EL865
Main Stem Eel U/S of Middle Fork Eel @ Cleland Bar



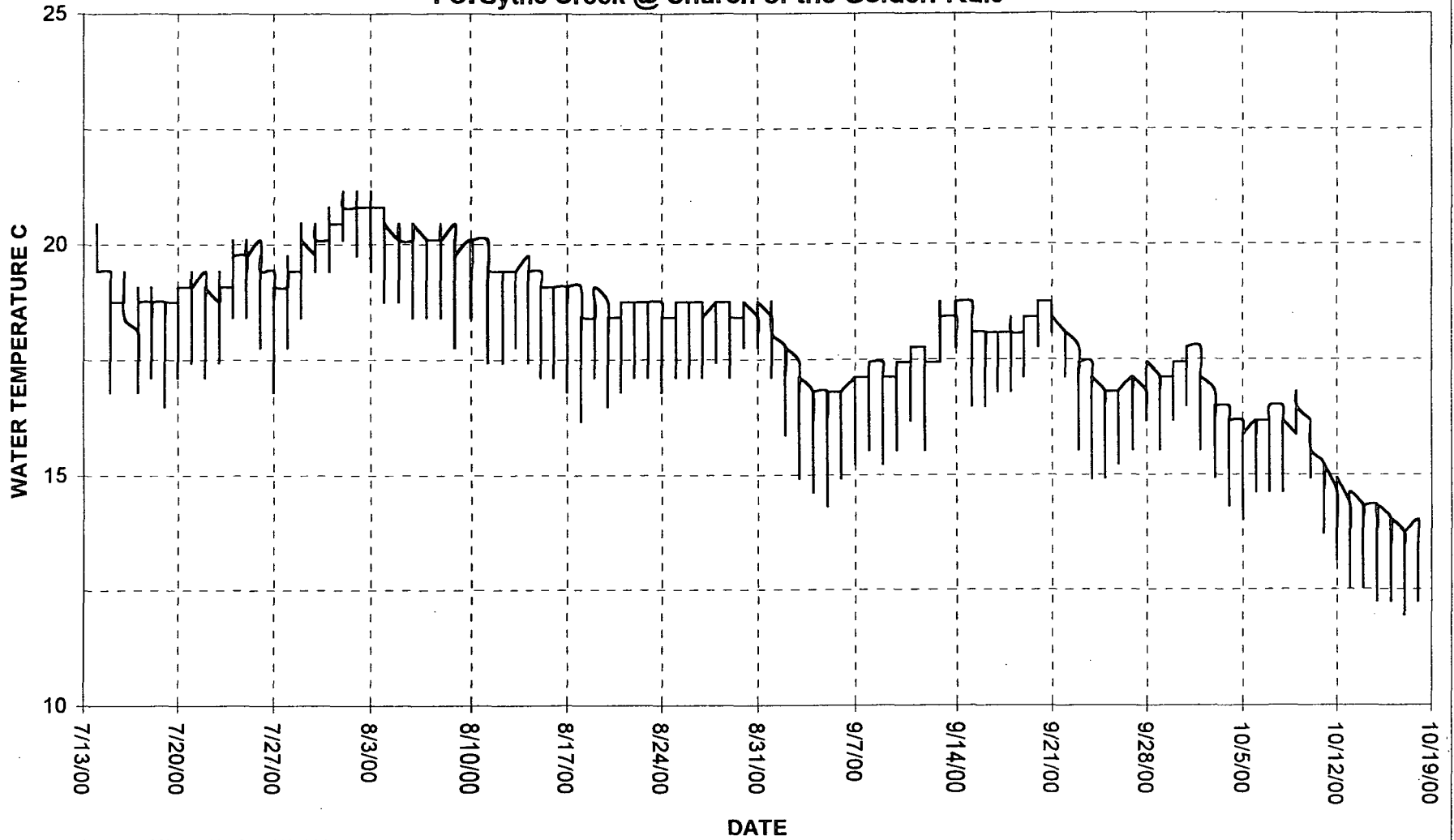
Source: MCWA; Site MCWA-95
Lat. 394247 Long. 1232110 El. 865'

2000 Hourly Water Temperatures Russian River Watershed- RR780 Forsythe Creek Above Mill Creek



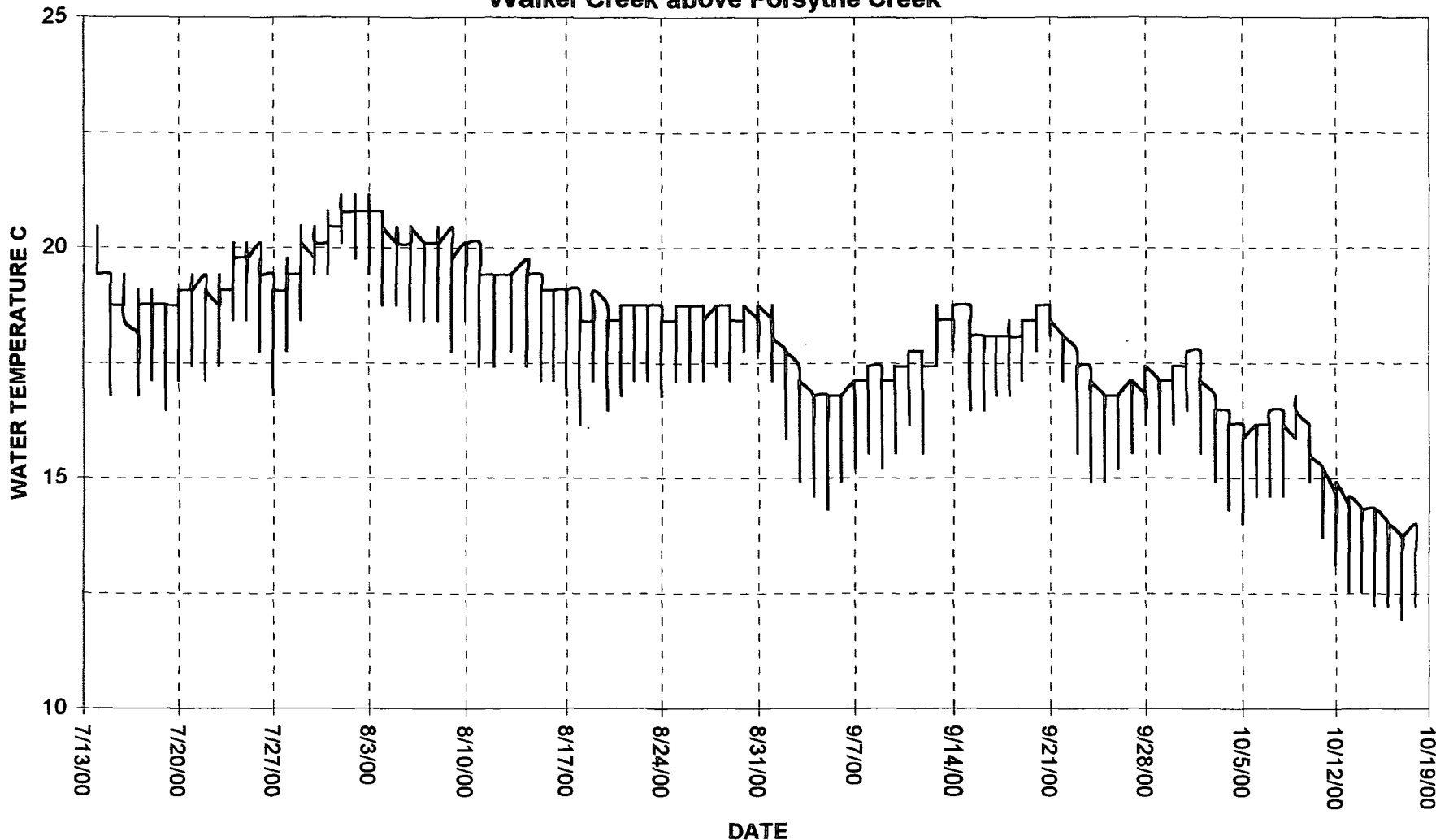
Source: MCWA; Site MCWA-181
Lat. 391644 Long. 1231533 El. 780'

2000 Hourly Water Temperatures Russian River Watershed- RR1167
Forsythe Creek @ Church of the Golden Rule



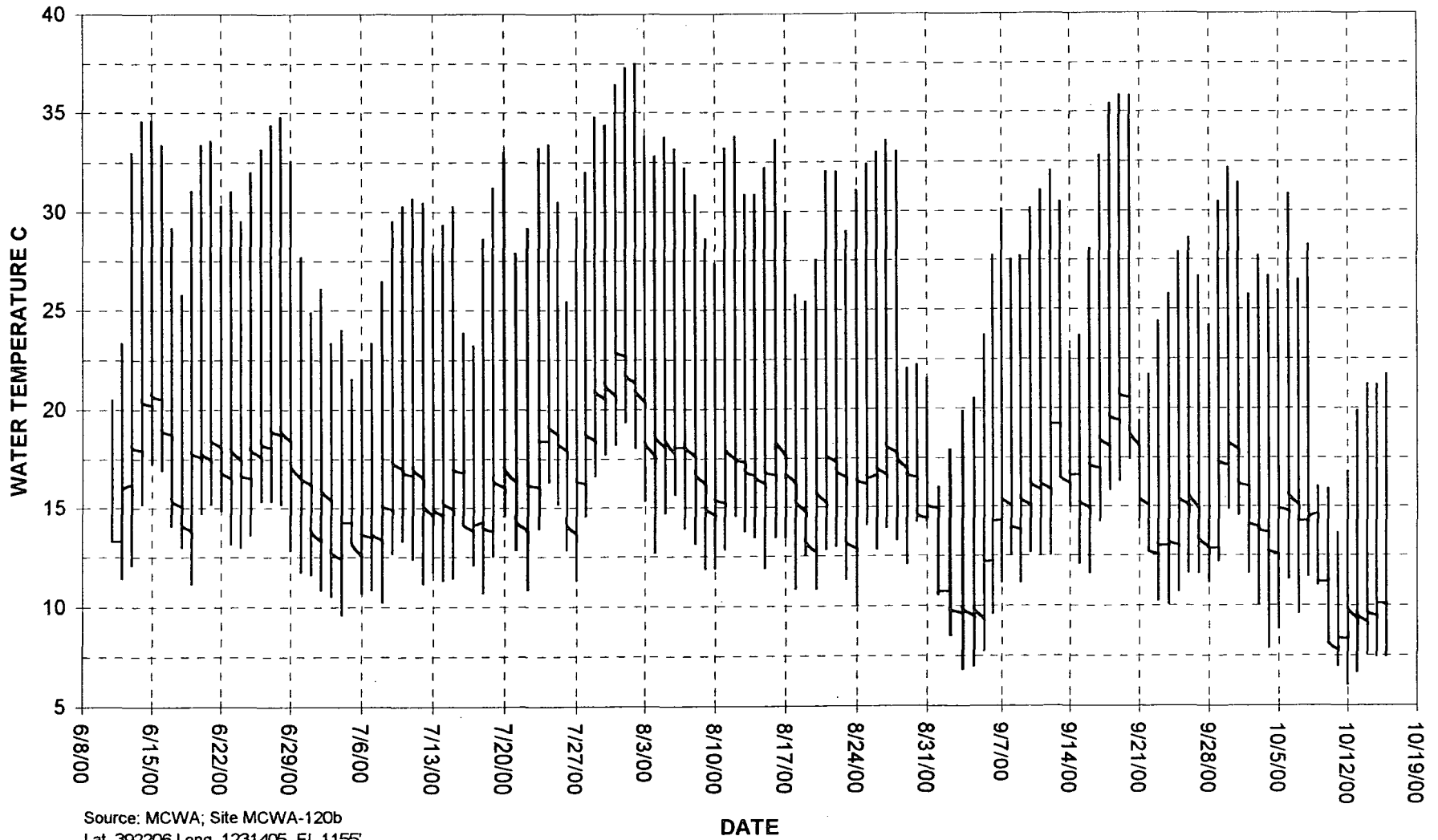
Source: MCWA; Site MCWA-111
Lat. 391811 Long. 1231808 El. 1167

2000 Hourly Water Temperatures Russian River Watershed- RR1360
Walker Creek above Forsythe Creek



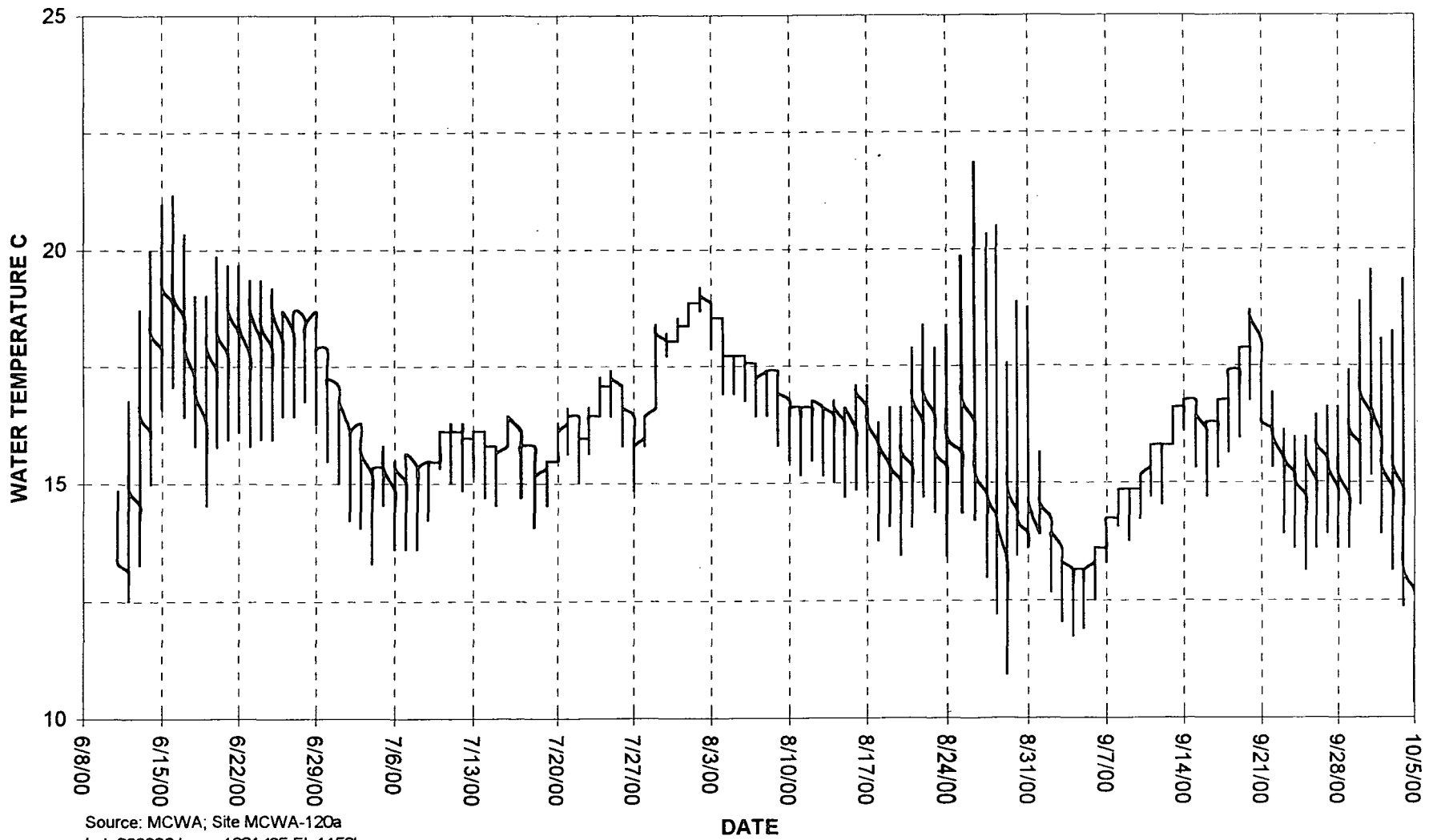
Source: MCWA; Site MCWA-109
Lat. 391857 Long. 1231955 El. 1245'

2000 Hourly Air Temperatures Russian River Watershed- RR1155
Upper Russian River in Upper Redwood Valley

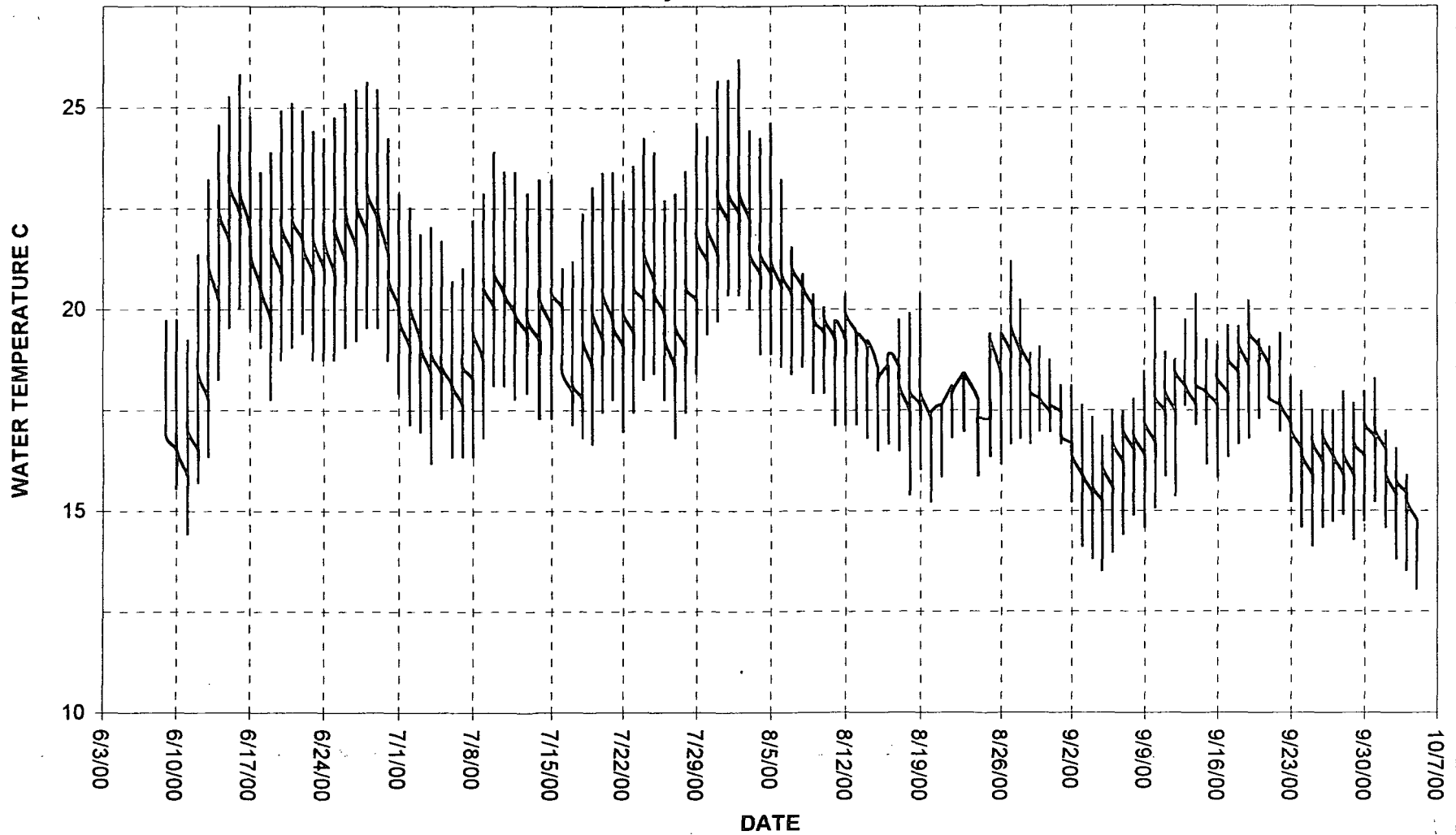


Source: MCWA; Site MCWA-120b
Lat. 392206 Long. 1231405 El. 1155'

2000 Hourly Water Temperatures Russian River Watershed- RR1150
Upper Russian River in Upper Redwood Valley

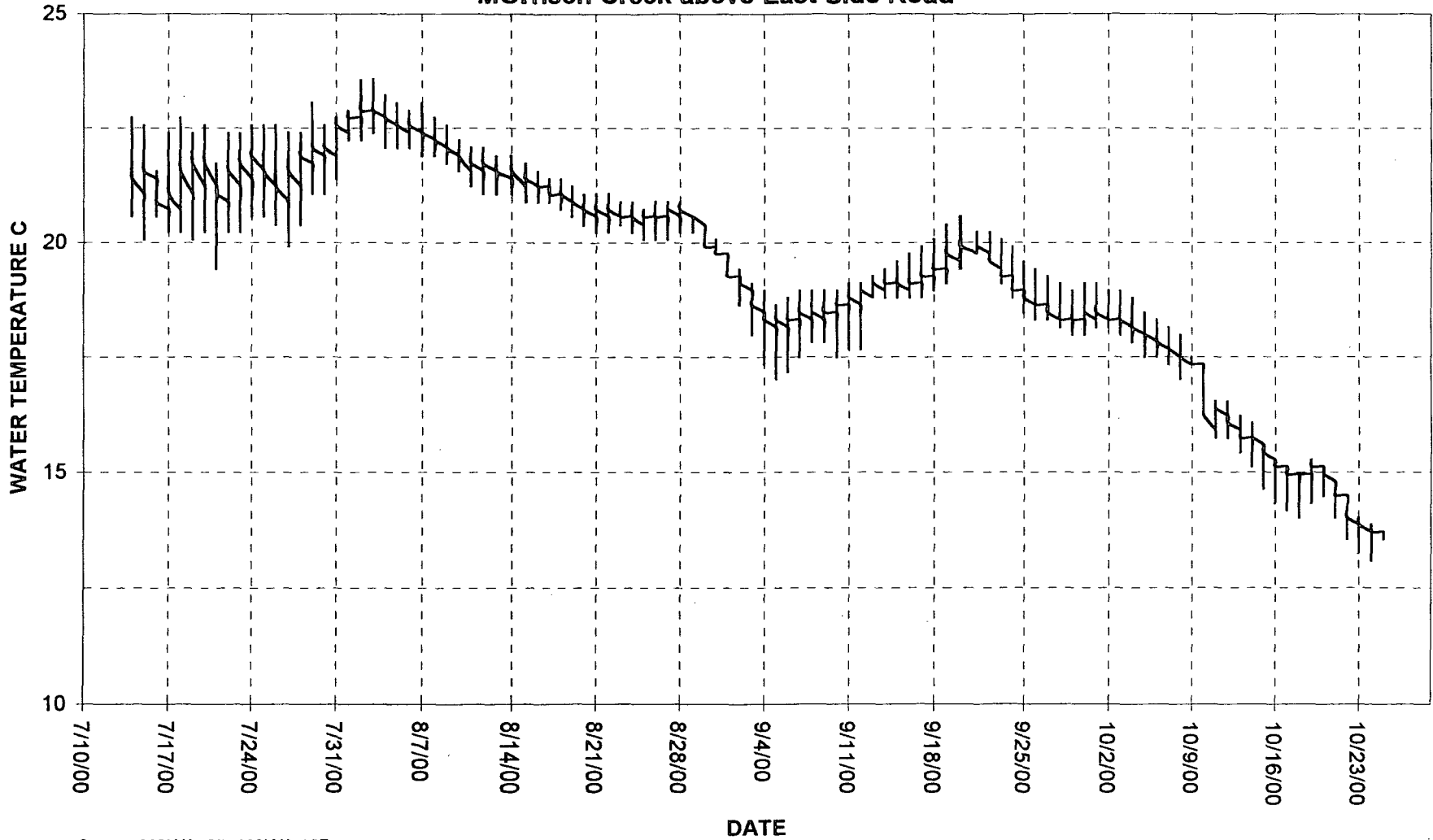


**2000 Hourly Water Temperatures Russian River Watershed- RR710
West Fork R R in Redwood Valley about 1,000 ft d/s of School Way Bridge**



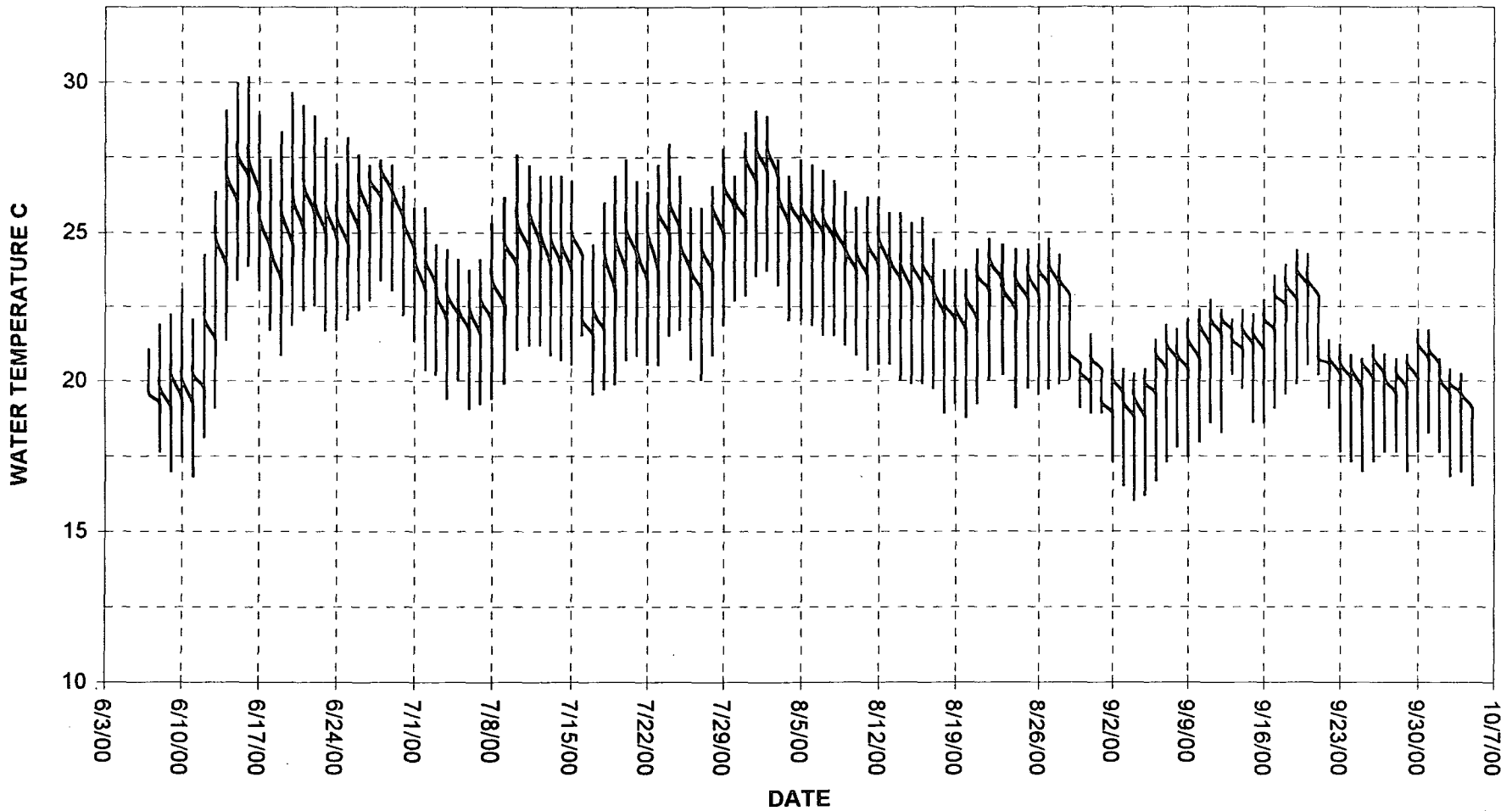
Source: MCWA; Site MCWA-182
Lat. 391546 Long. 1231223 El. 710'

2000 Hourly Water Temperatures Russian River Watershed- RR590
Morrison Creek above East Side Road



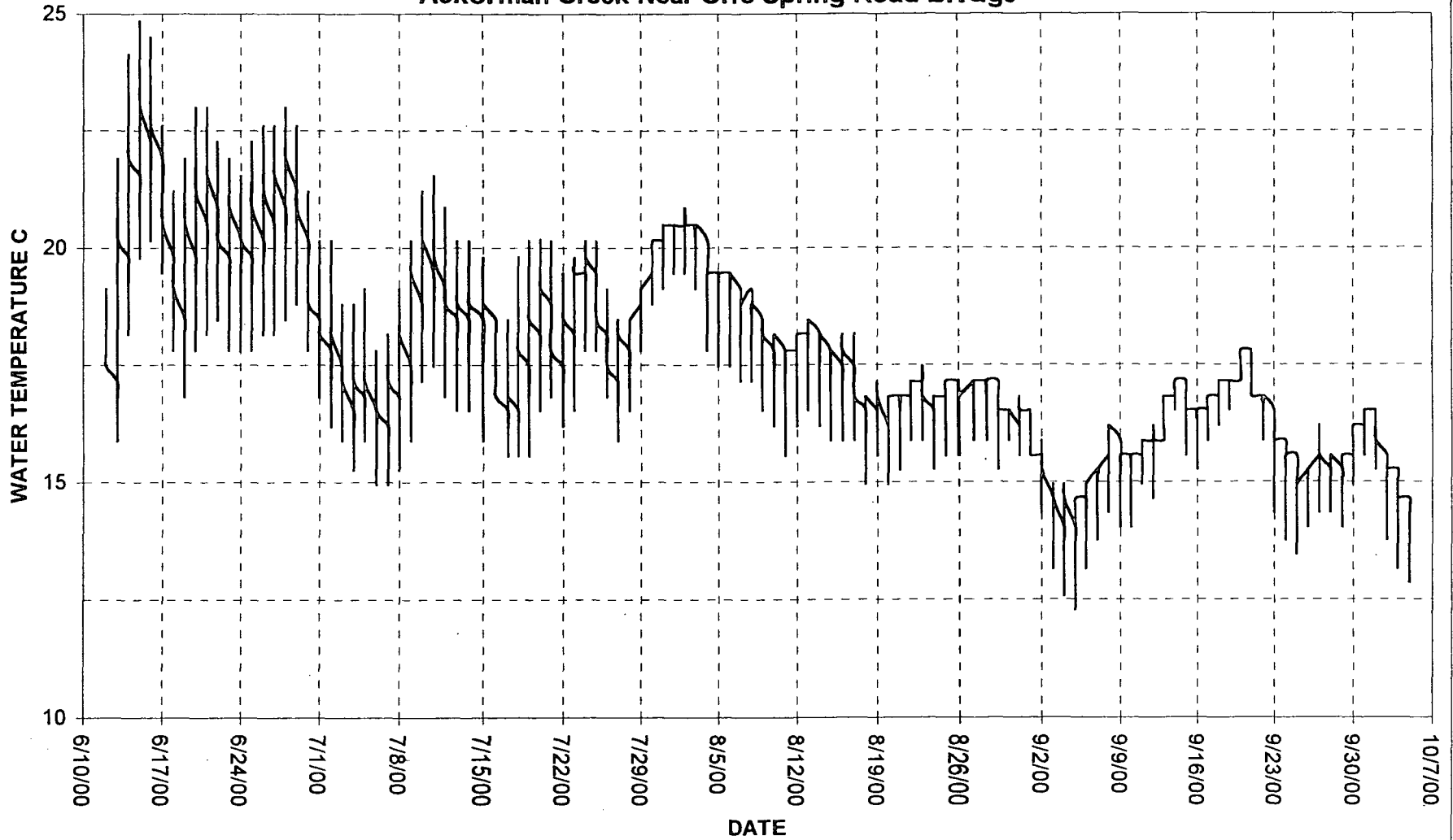
Source: MCWA; Site MCWA-185
Lat. 390449 Long. 1230852 El. 590'

**2000 Hourly Water Temperatures Russian River Watershed- RR620
West Fork Russian River about 1,500 feet below Lake Mendocino Drive**



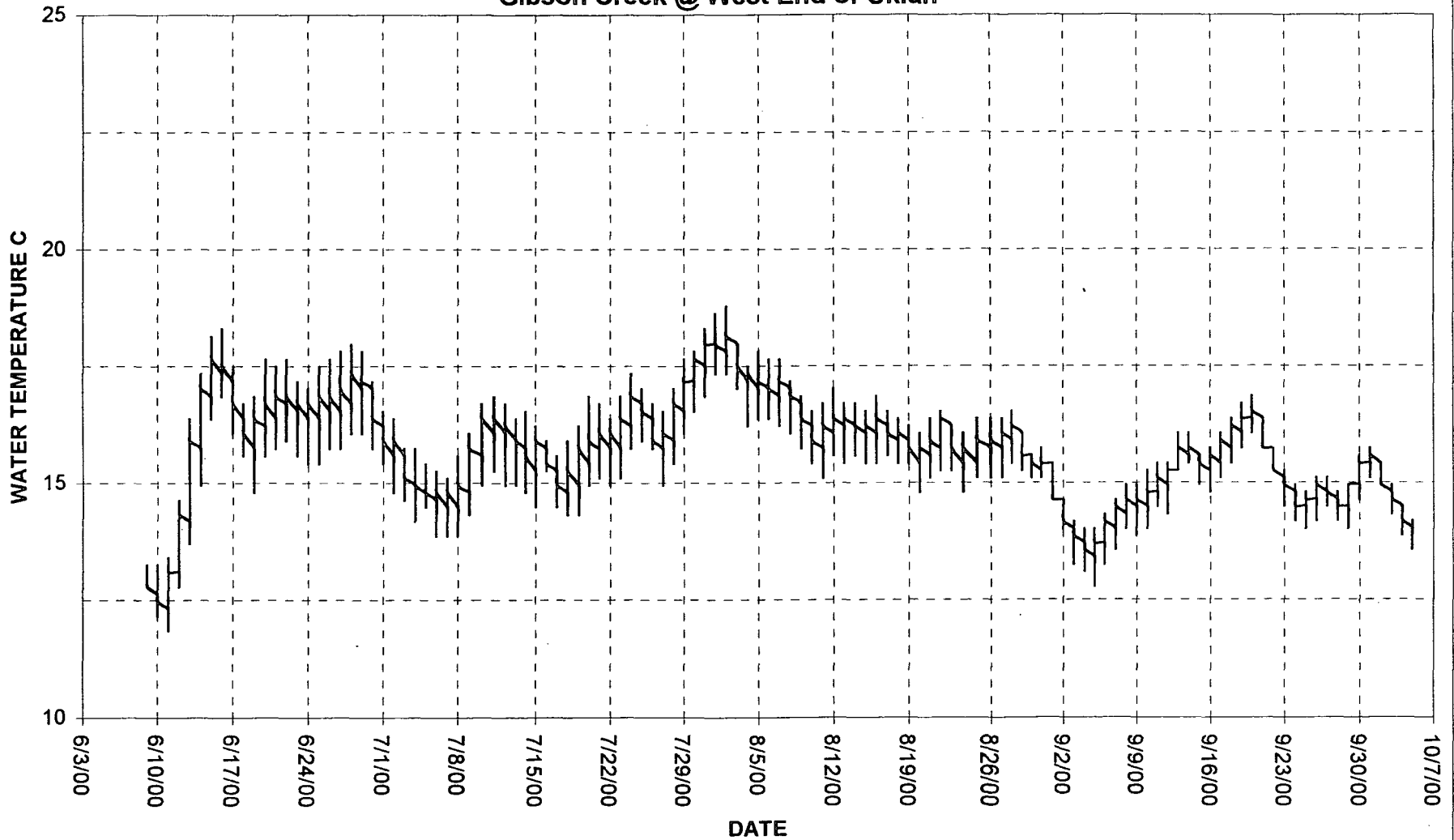
Source: MCWA; Site MCWA-71
Lat. 391132 Long. 1231149 El. 620'

**2000 Hourly Water Temperatures Russian River Watershed- RR665
Ackerman Creek Near Orrs Spring Road Bridge**



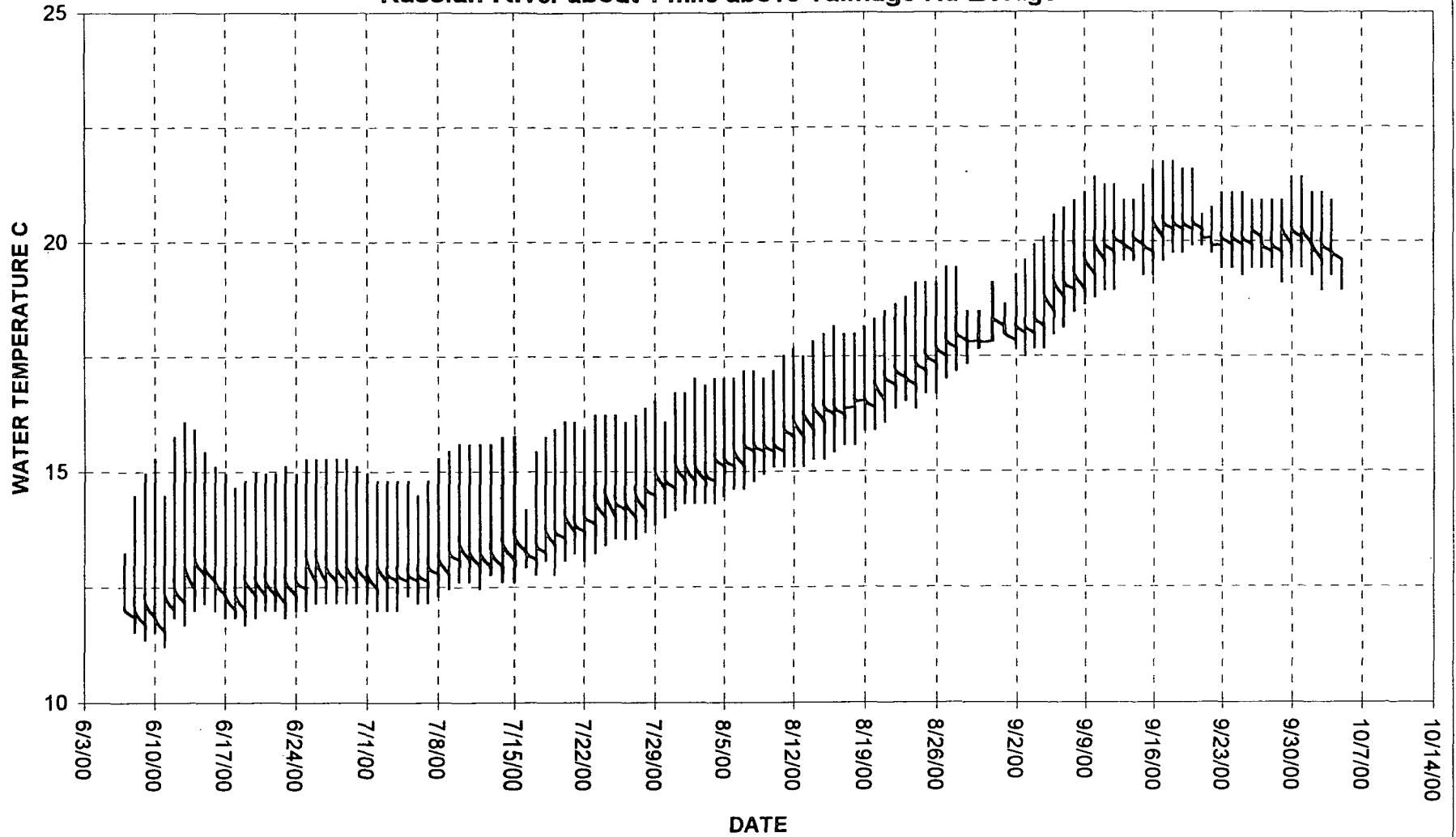
Source: MCWA; Site MCWA-159
Lat. 391051 Long. 1231400 El. 665'

2000 Hourly Water Temperatures Russian River Watershed- RR920
Gibson Creek @ West End of Ukiah



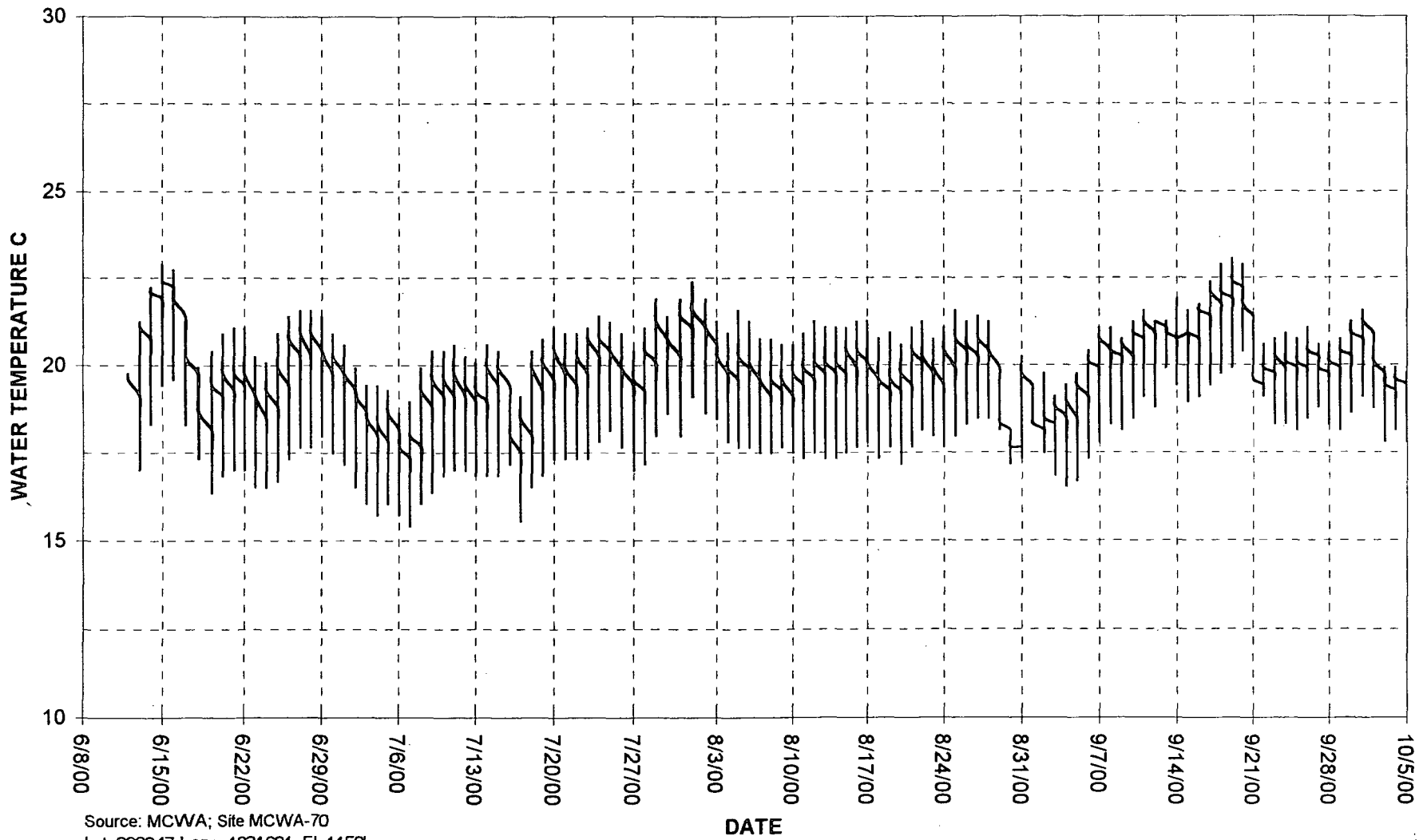
Source: MCWA; Site MCWA-161
Lat. 390858 Long. 1231344 El. 920'

2000 Hourly Water Temperatures Russian River Watershed- RR575
Russian River about 1 mile above Talmage Rd Bridge

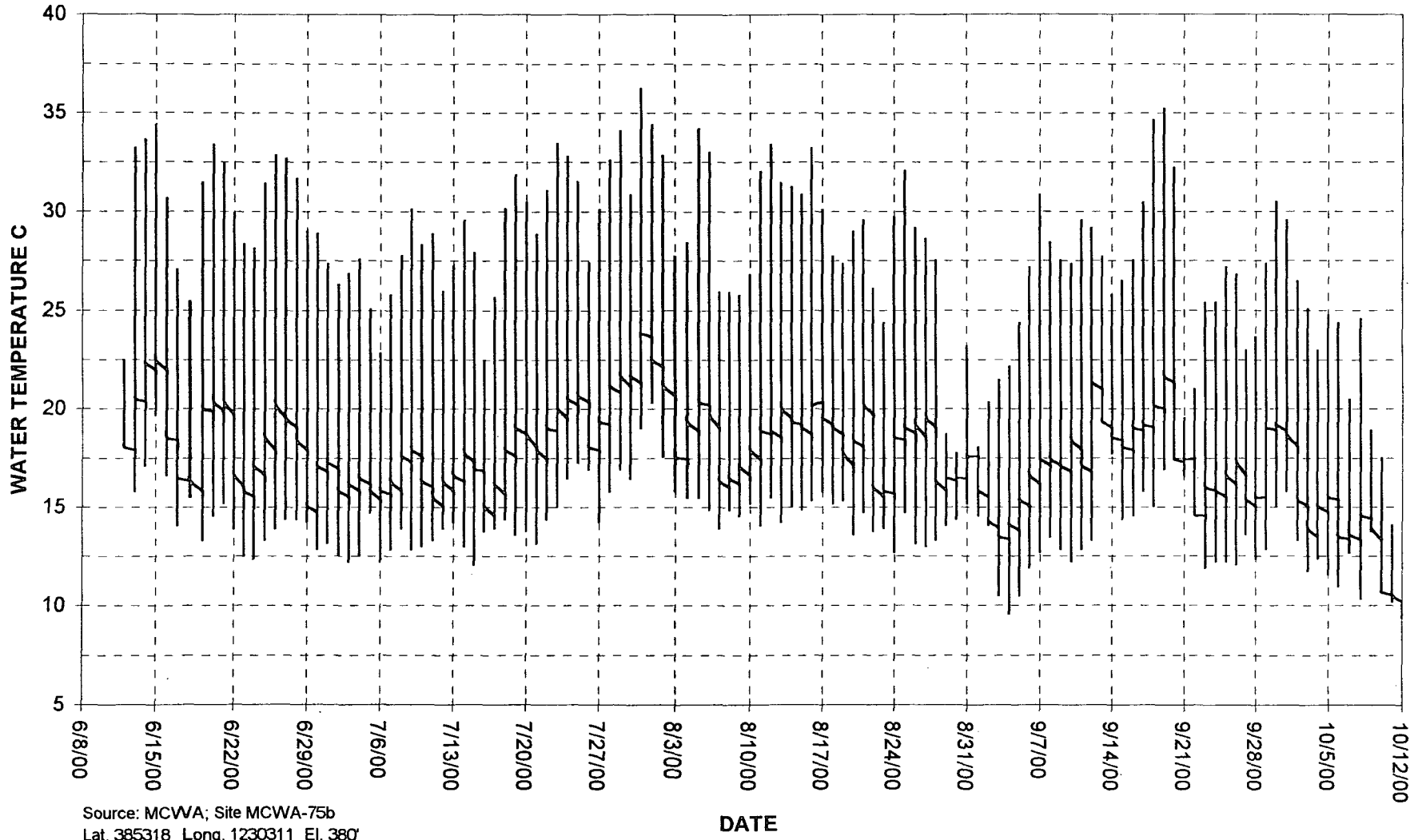


Source: MCWA; Site MCWA-183a
Lat. 390851 Long. 1231049 El. 575'

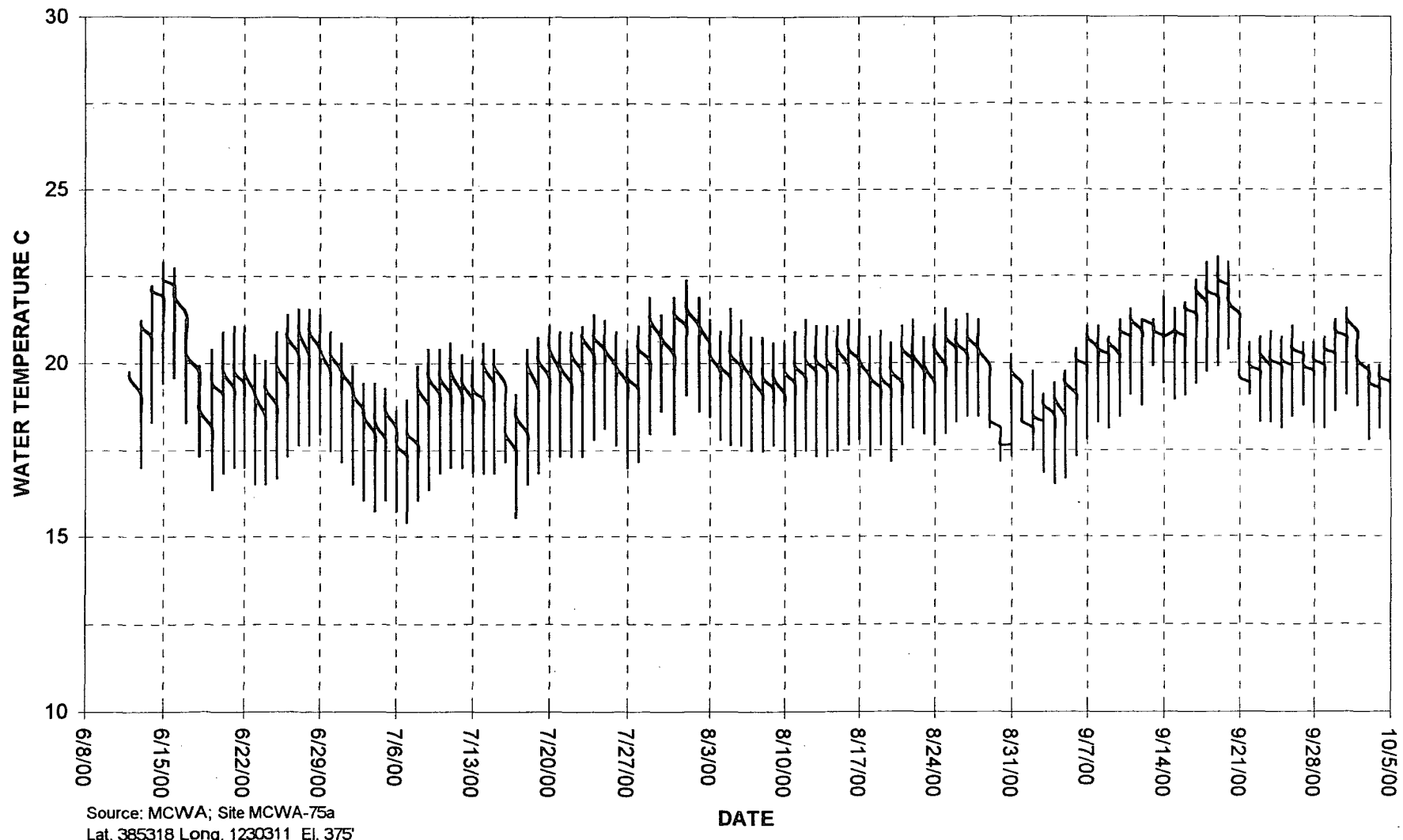
2000 Hourly Water Temperatures Russian River Watershed- RR1150
Upper Orrs Creek @ Woodlands School



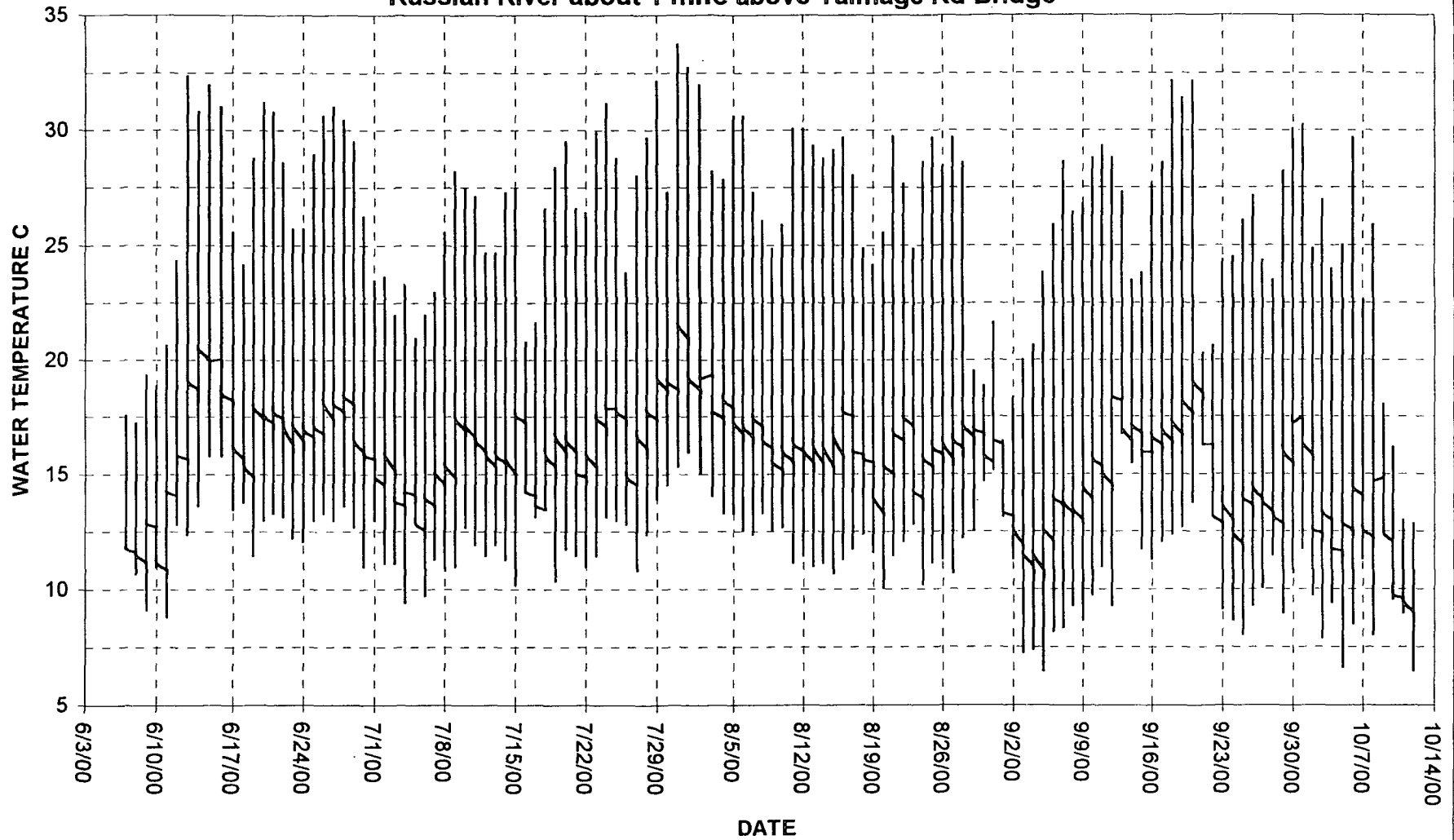
2000 Hourly Air Temperatures Russian River Watershed- RR380
Russian River @ Comminsky Station



2000 Hourly Water Temperatures Russian River Watershed- RR375
Russian River @ Comminsky Station

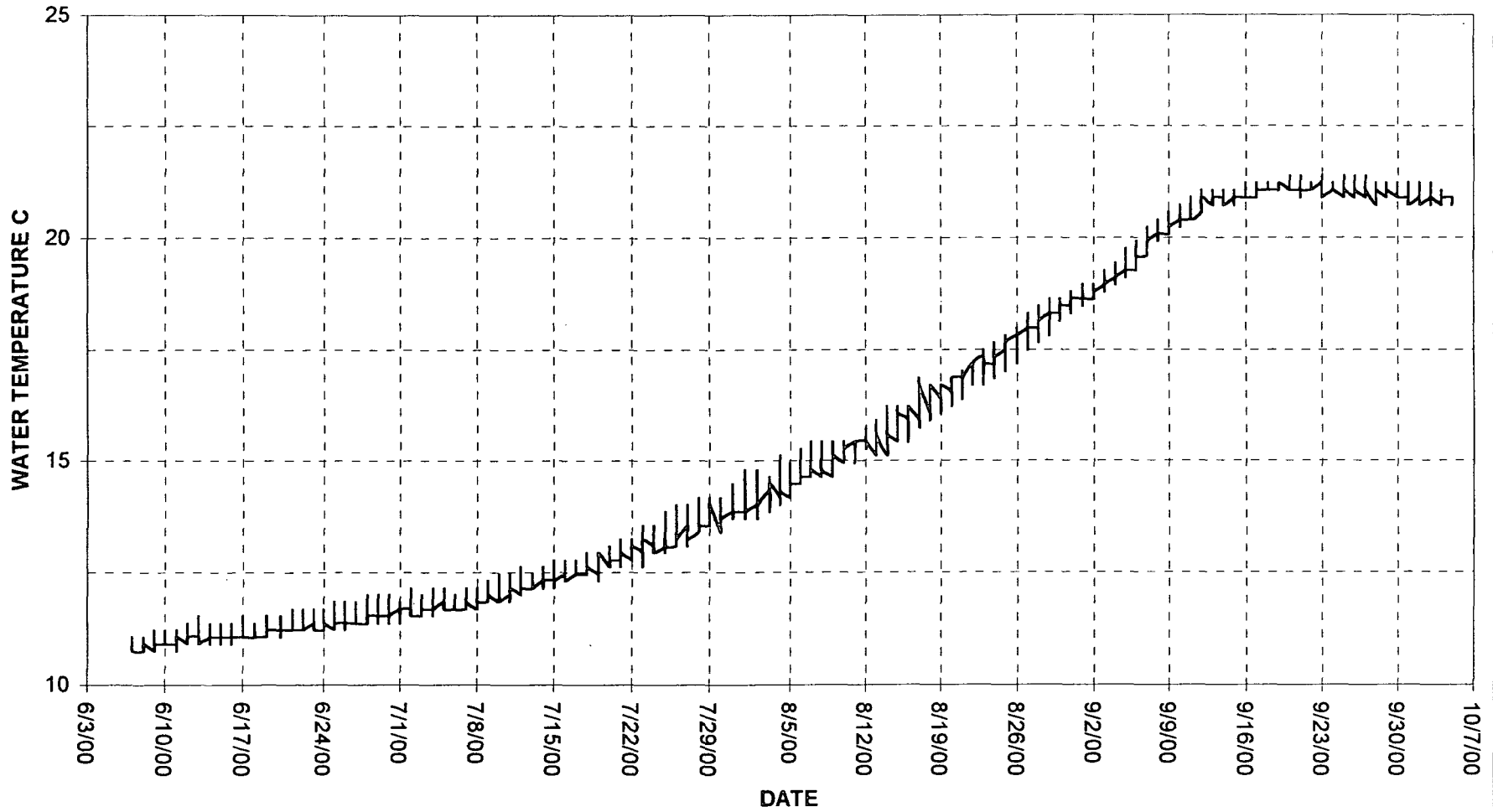


2000 Hourly Air Temperatures Russian River Watershed- RR580
Russian River about 1 mile above Talmage Rd Bridge



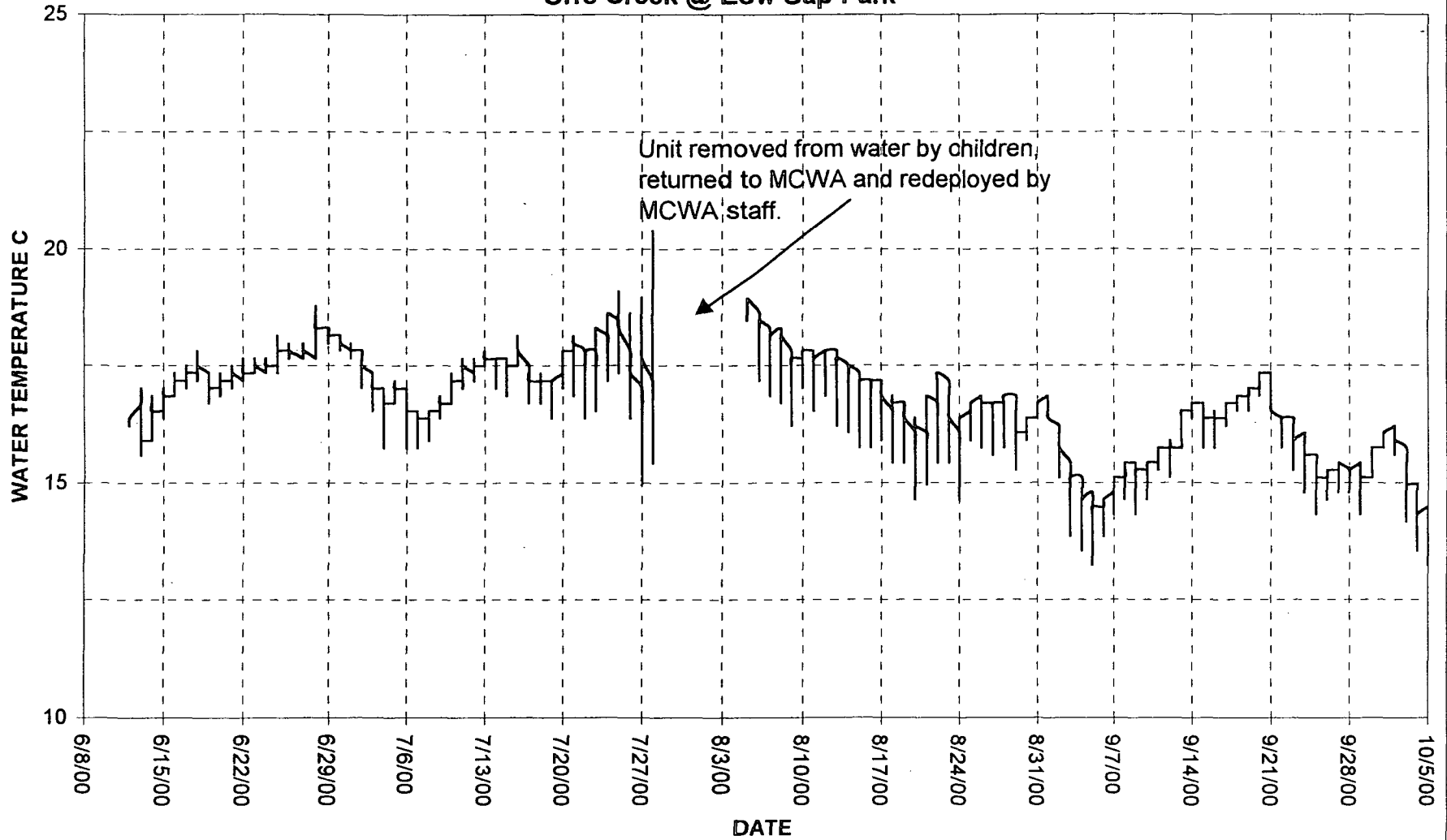
Source: MCWA; Site MCWA-183b
Lat. 390851 Long. 1231049 El. 580'

2000 Hourly Water Temperatures Russian River Watershed- RR615
East Fork Russian River about 1,600 feet below Coyote Dam



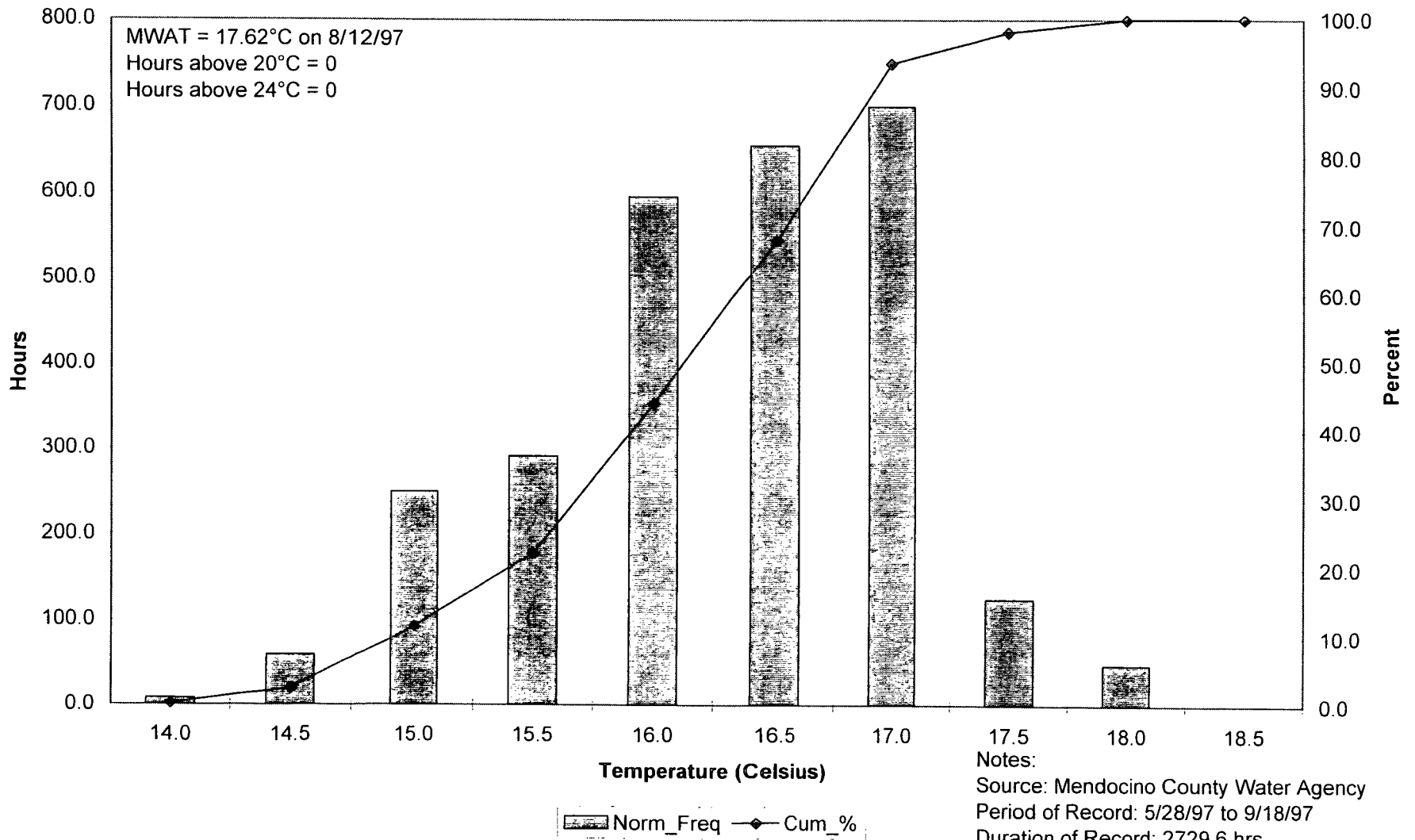
Source: MCWA; Site MCWA-72
Lat. 391145 Long. 1231113 El. 615'

2000 Hourly Water Temperatures Russian River Watershed- RR670 Orrs Creek @ Low Gap Park

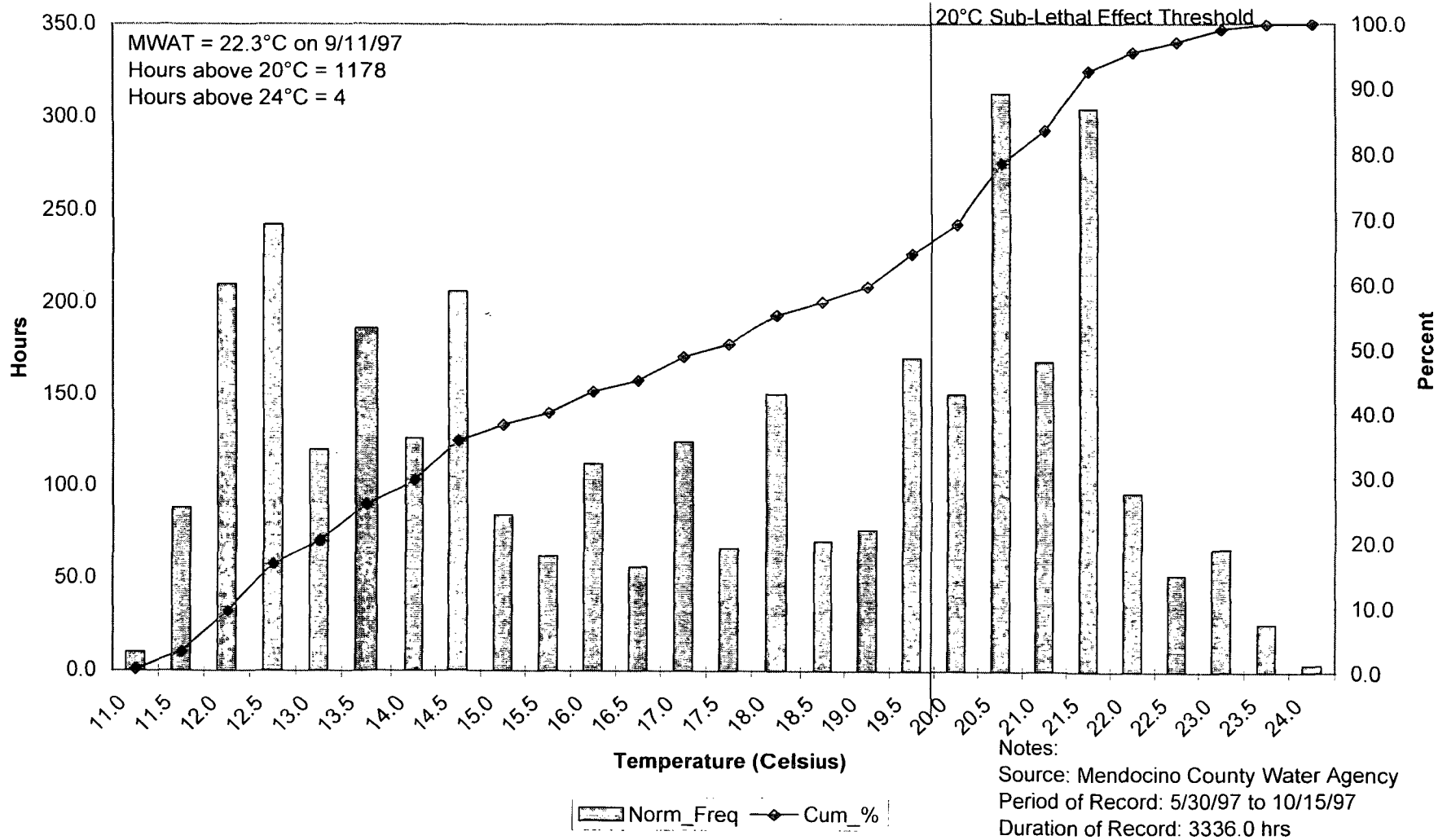


Source: MCWA; Site MCWA-184
Lat. 390946 Long. 1231333 El. 670'

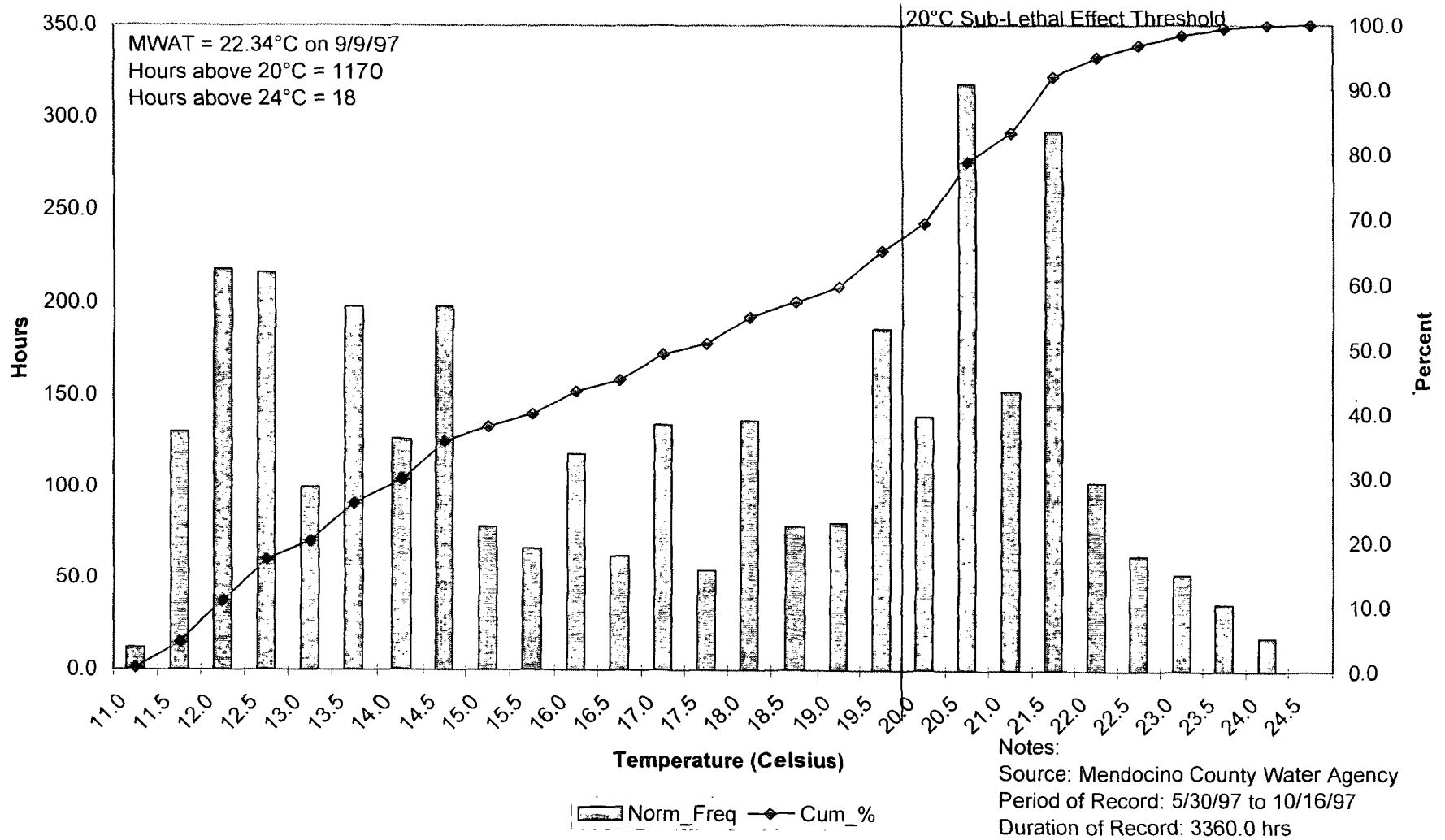
**Cumulative Temperature Distribution:
McNab Creek at Nelson's Ranch (1997)**



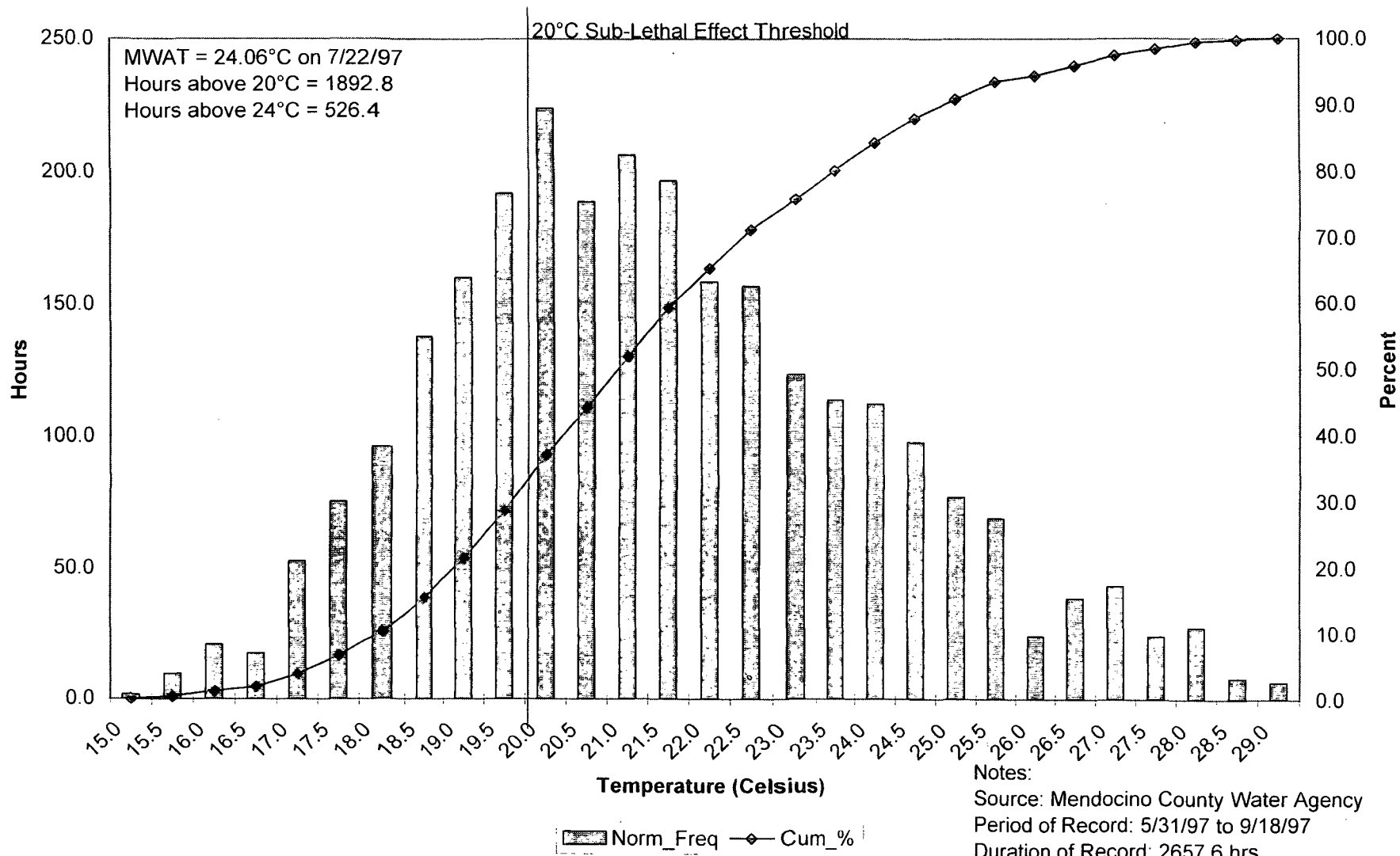
**Cumulative Temperature Distribution:
Russian River at Parnum Paving's Redemeyer Site,
Between cross-sections 3 and 4 (1997)**



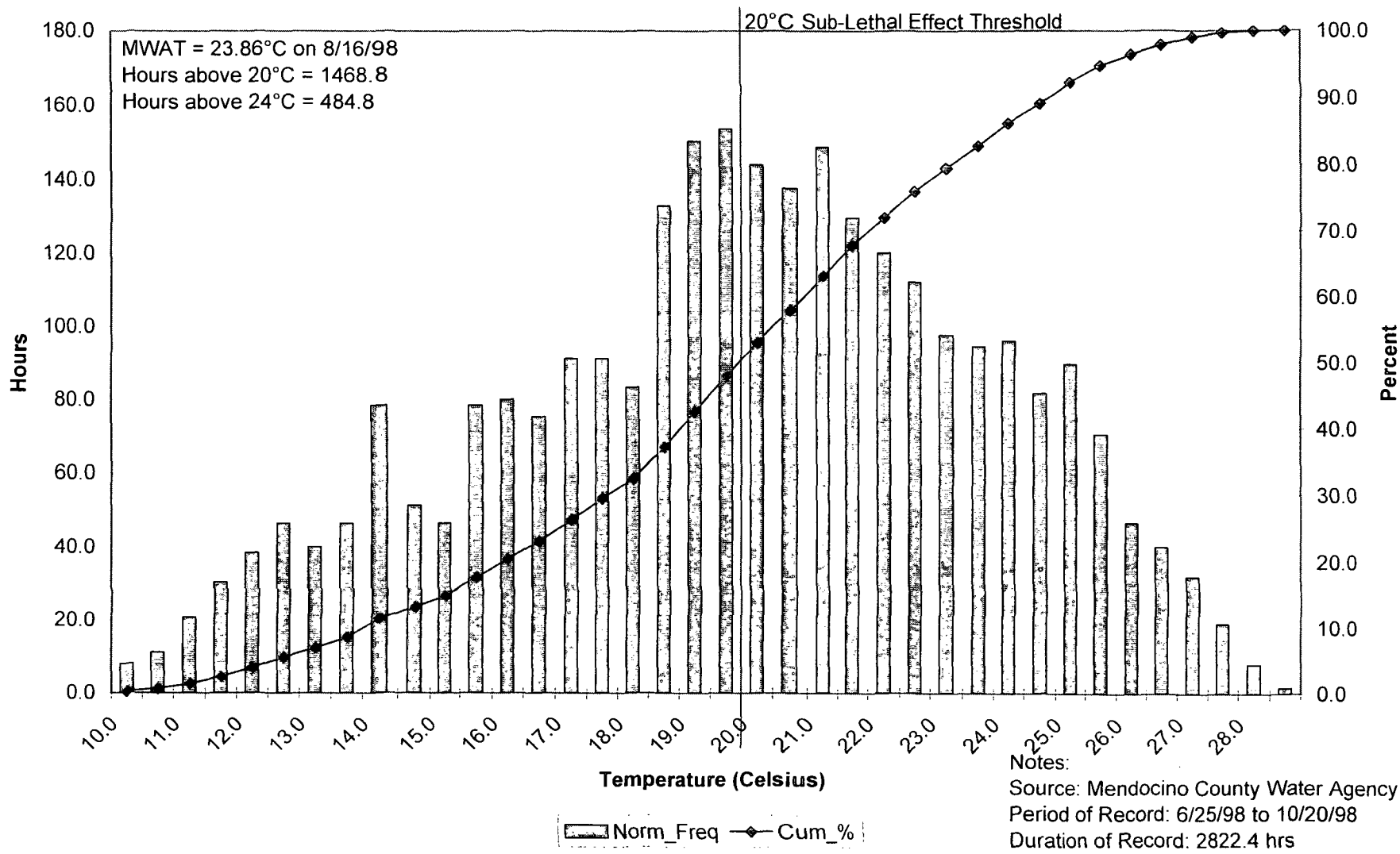
**Cumulative Temperature Distribution:
Russian River at Parnum Paving's Redemeyer Site,
between cross-sections 2 and 3 (1997)**



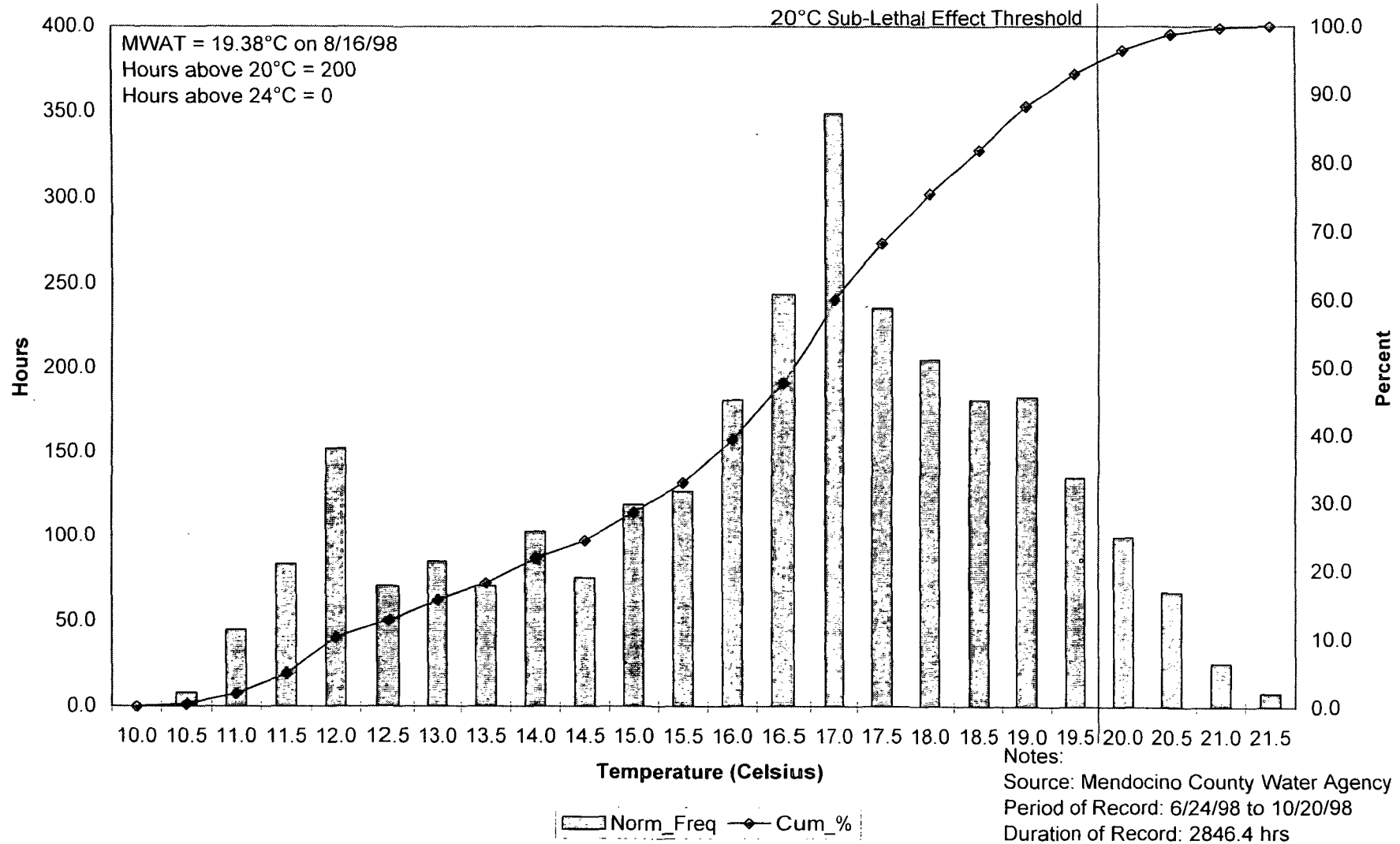
Cumulative Temperature Distribution: Pieta Creek at Norfolk Ranch in pool close to Arthur's house (1997)



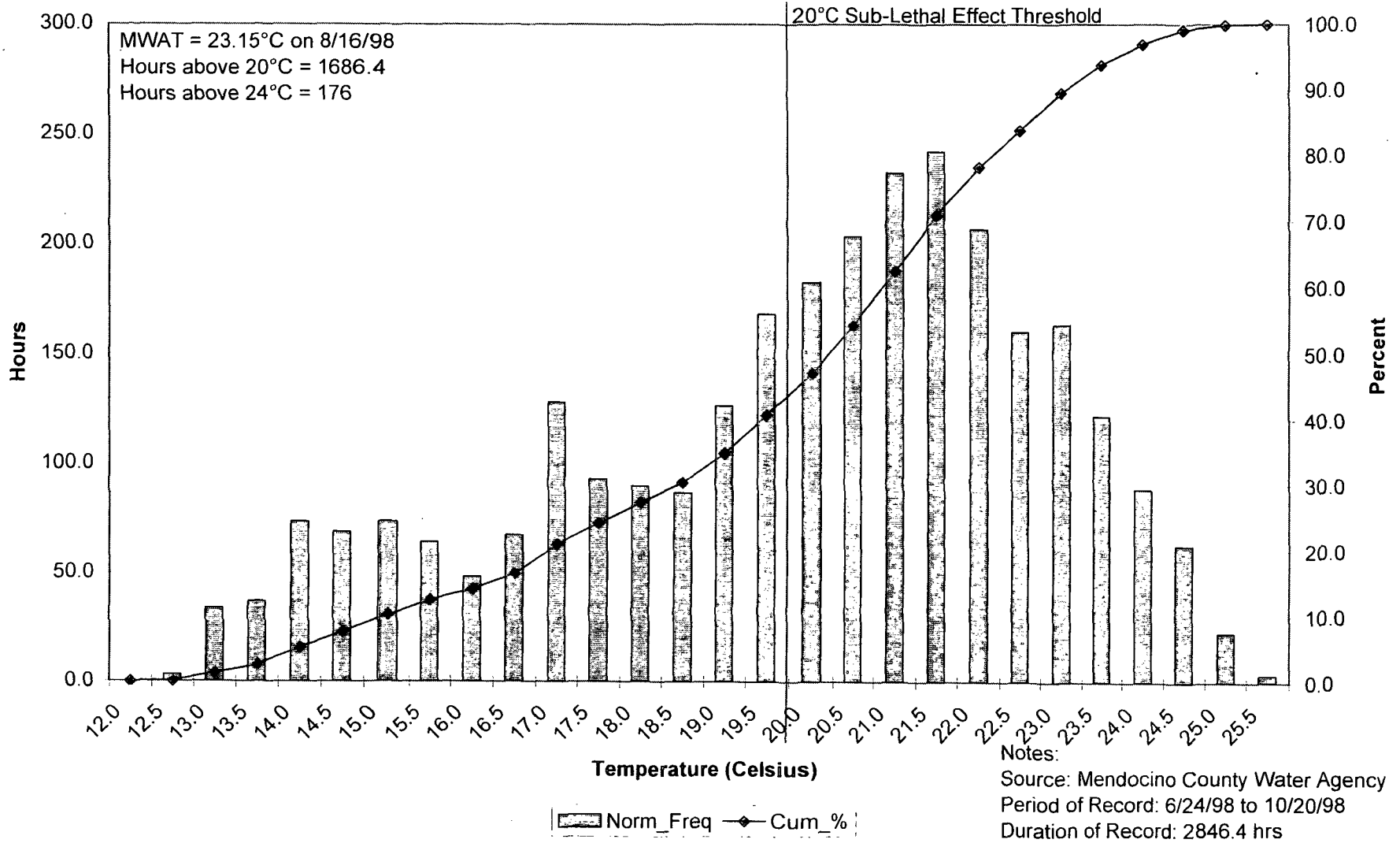
Cumulative Temperature Distribution: Pieta Creek at Norfolk Ranch in pool close to Arthur's house (1998)



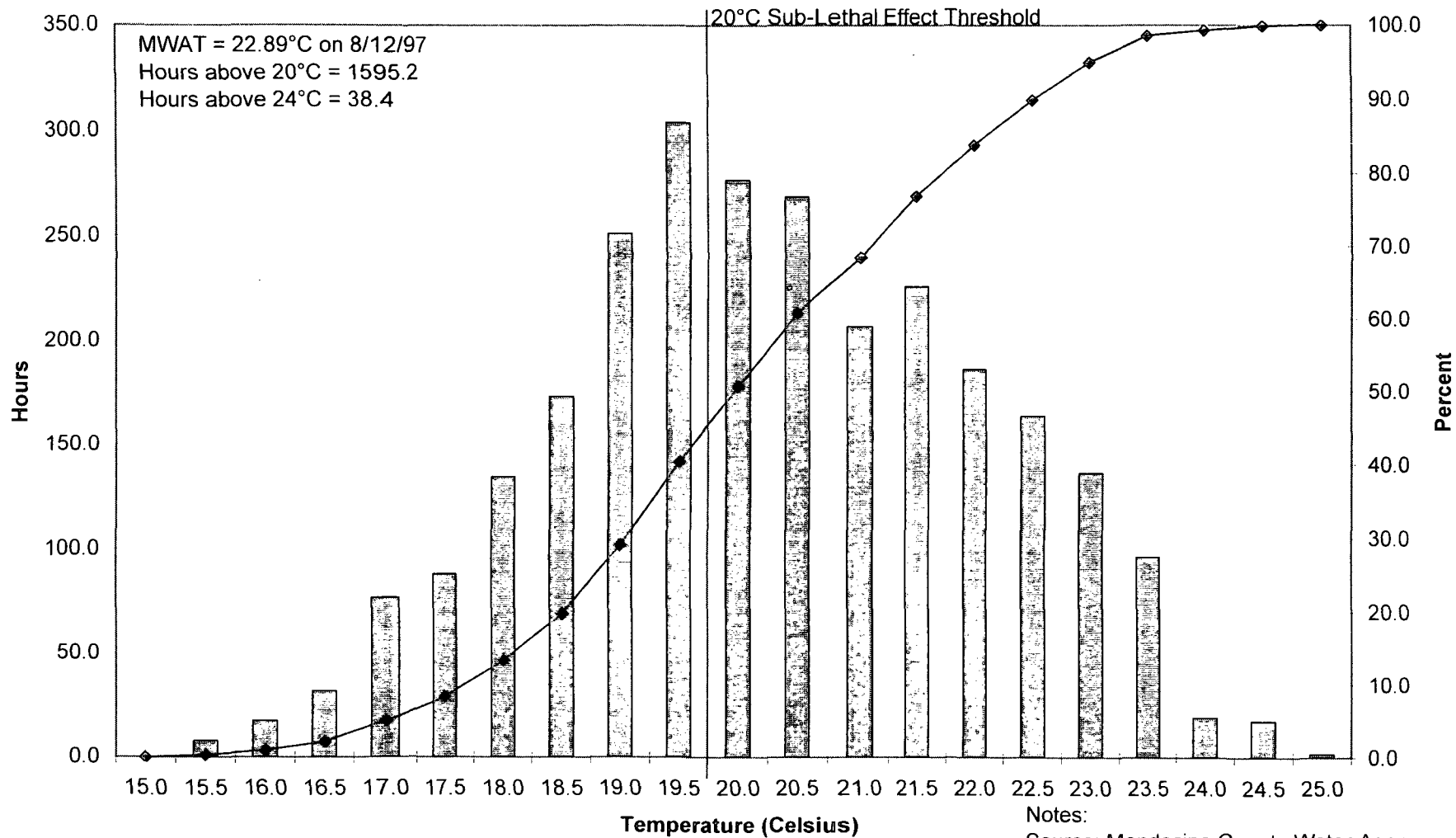
Cumulative Temperature Distribution: Upper Forsythe Creek (1998)



**Cumulative Temperature Distribution:
Forsythe Creek above confluence with Mill Creek, just upstream of Wool Rock (1998)**



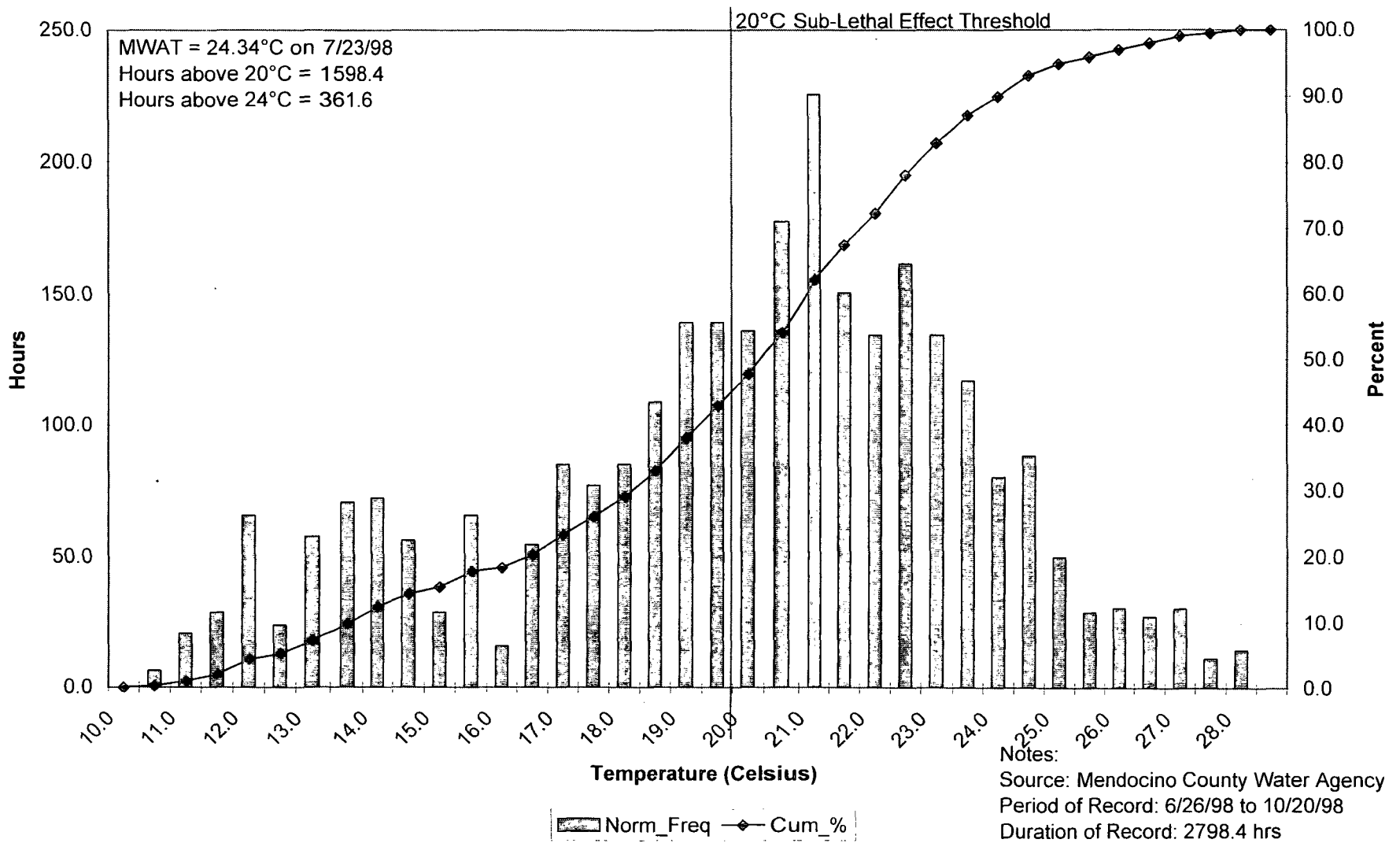
Cumulative Temperature Distribution: Feliz Creek at Arthur Reeb's property (1997)



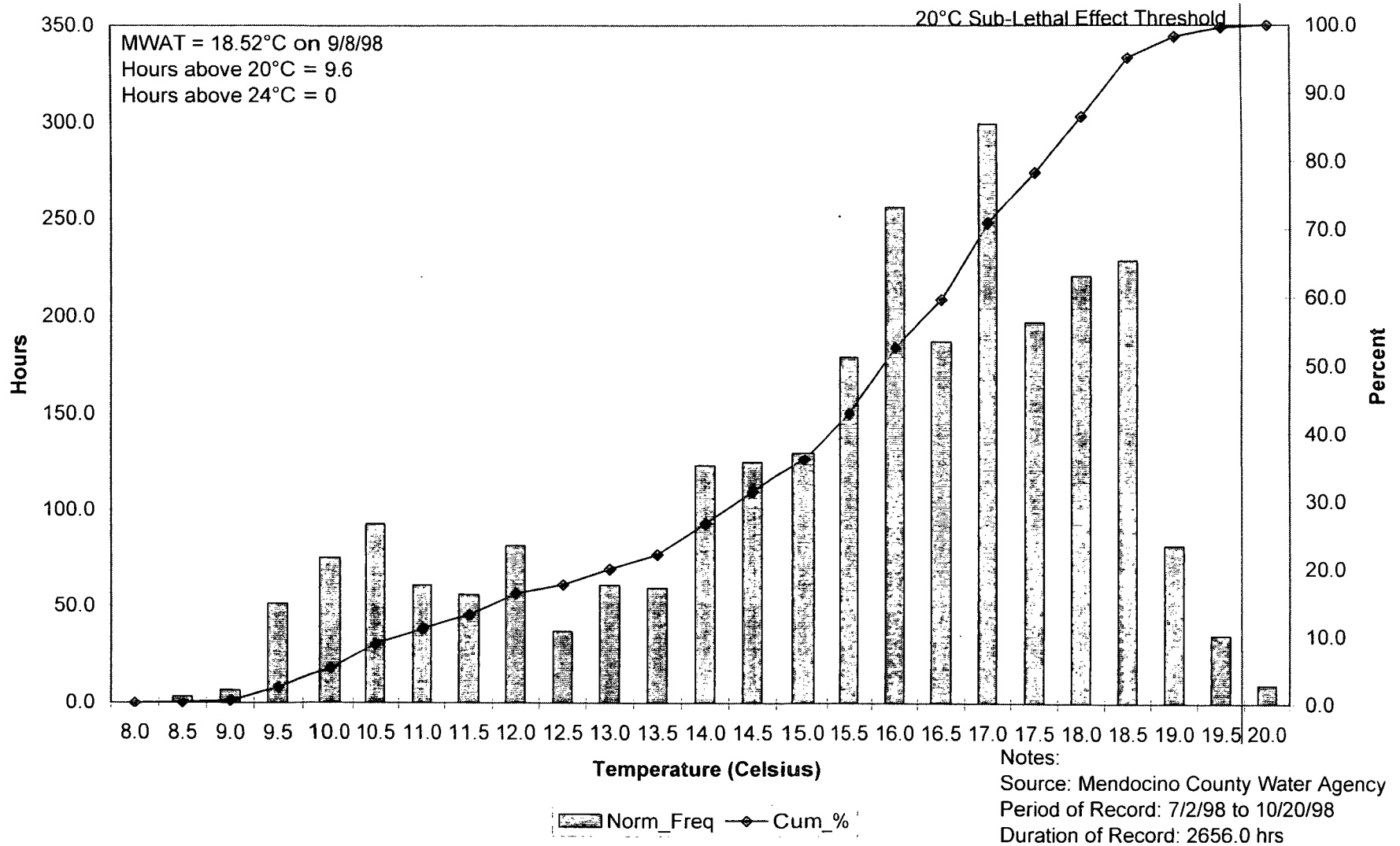
Norm_Freq — Cum_%

Notes:
Source: Mendocino County Water Agency
Period of Record: 5/30/97 to 9/18/97
Duration of Record: 2681.6 hrs

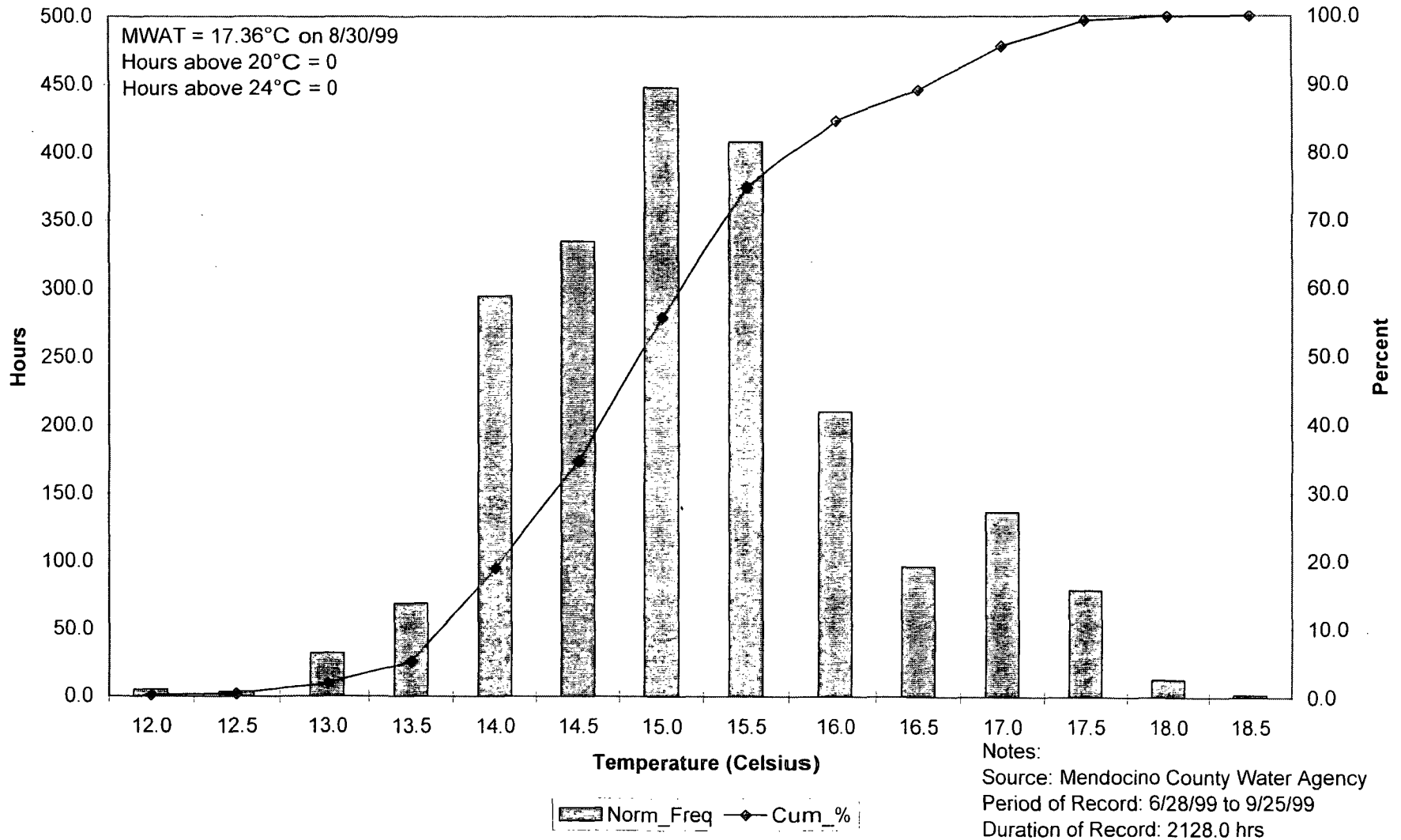
Cumulative Temperature Distribution: Feliz Creek at Arthur Reeb's property (1998)



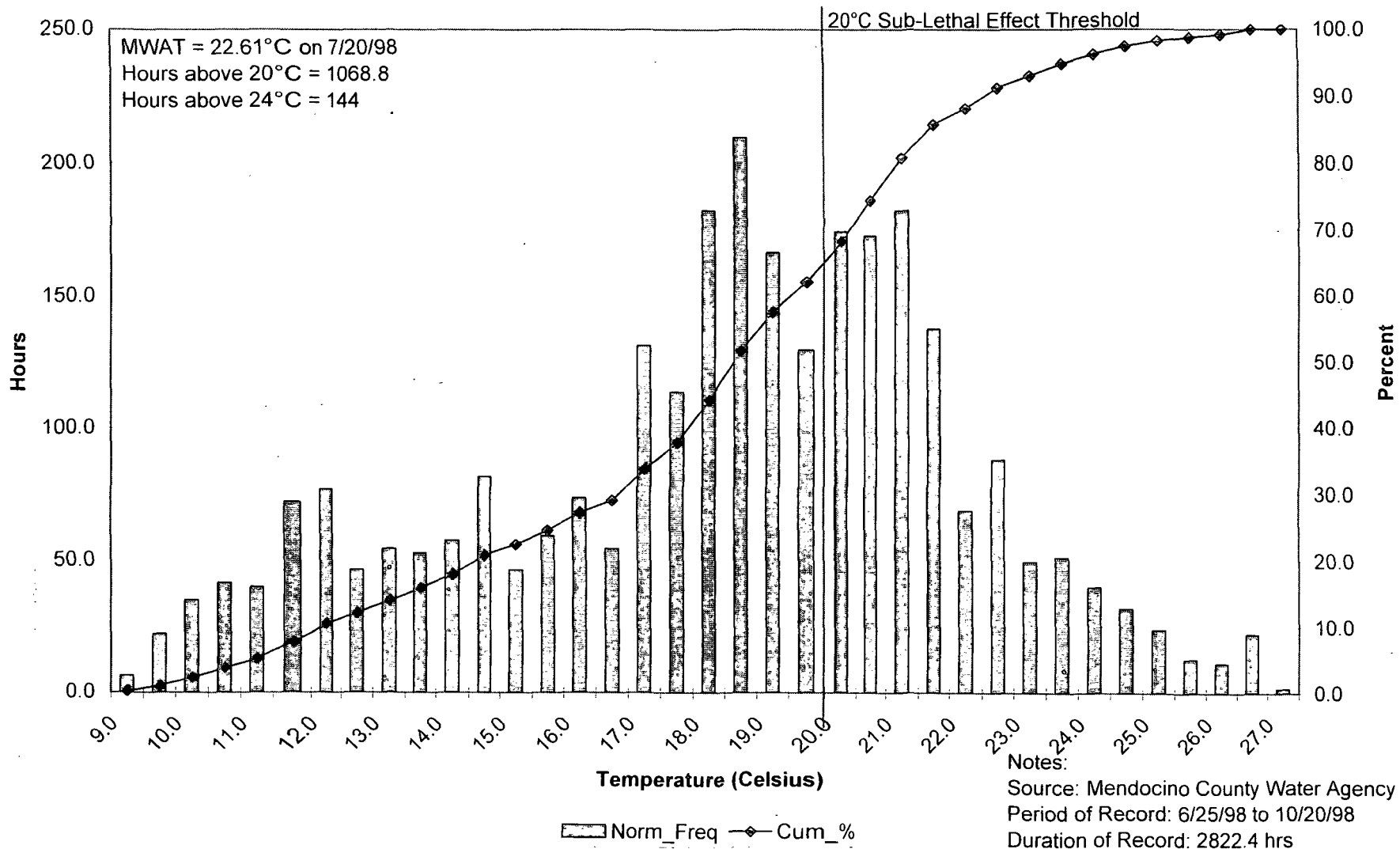
Cumulative Temperature Distribution: Upper Russian River at Tomki Road on Buckerood property (1998)



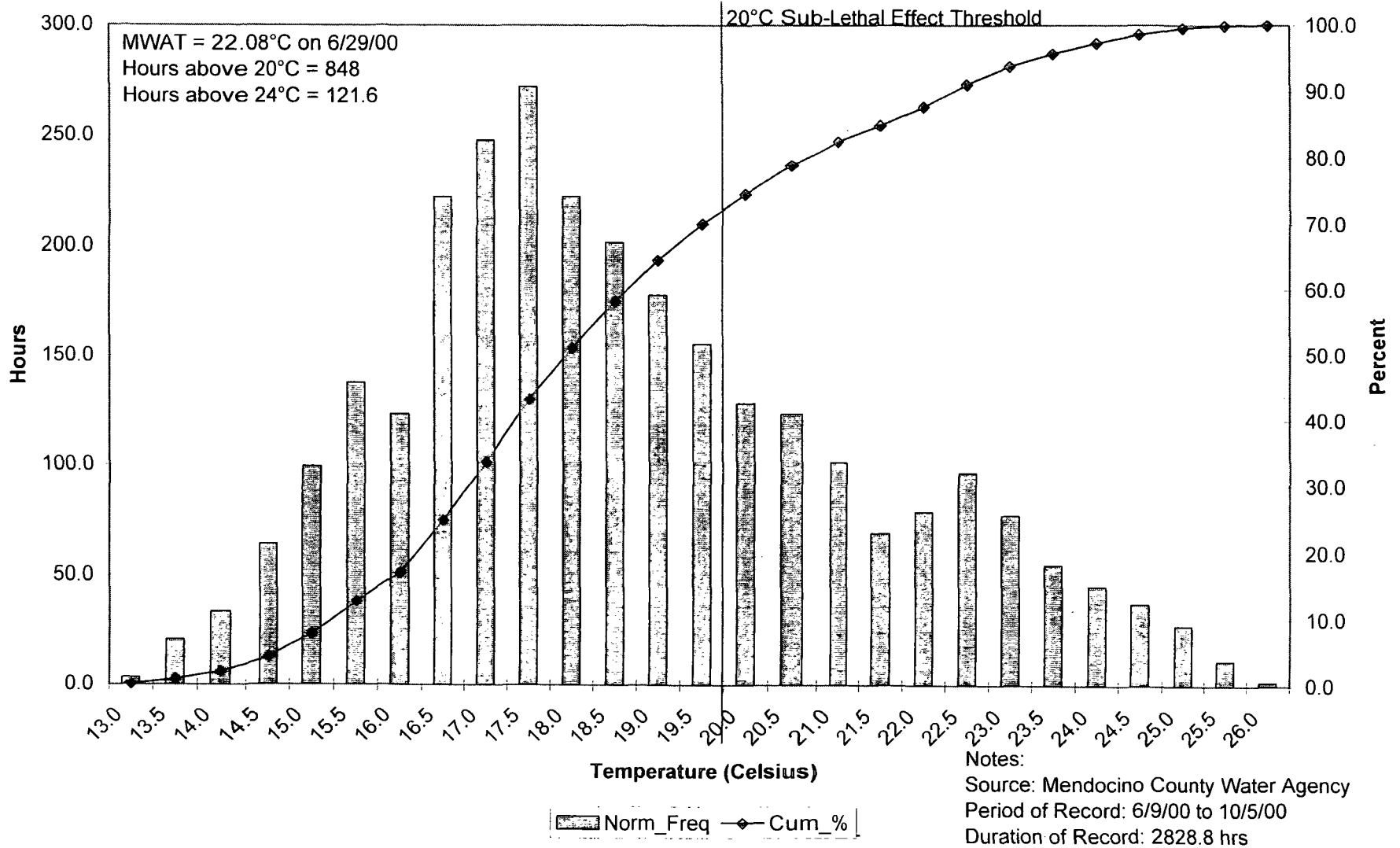
**Cumulative Temperature Distribution:
Upper Russian River at Tomki Road on Buickerood property (1999)**



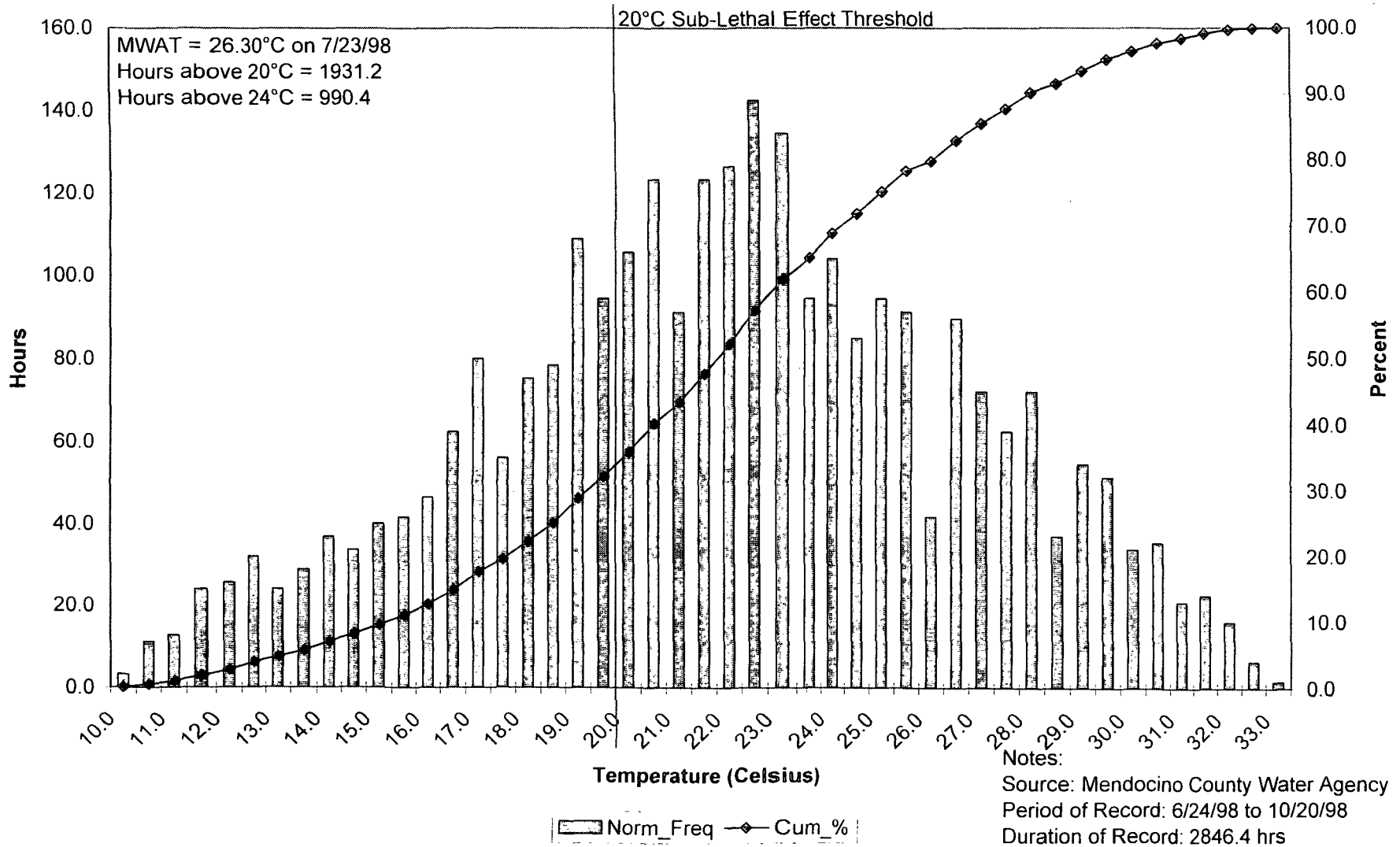
Cumulative Temperature Distribution: Upper Russian River above East Road bridge in Redwood Valley (1998)



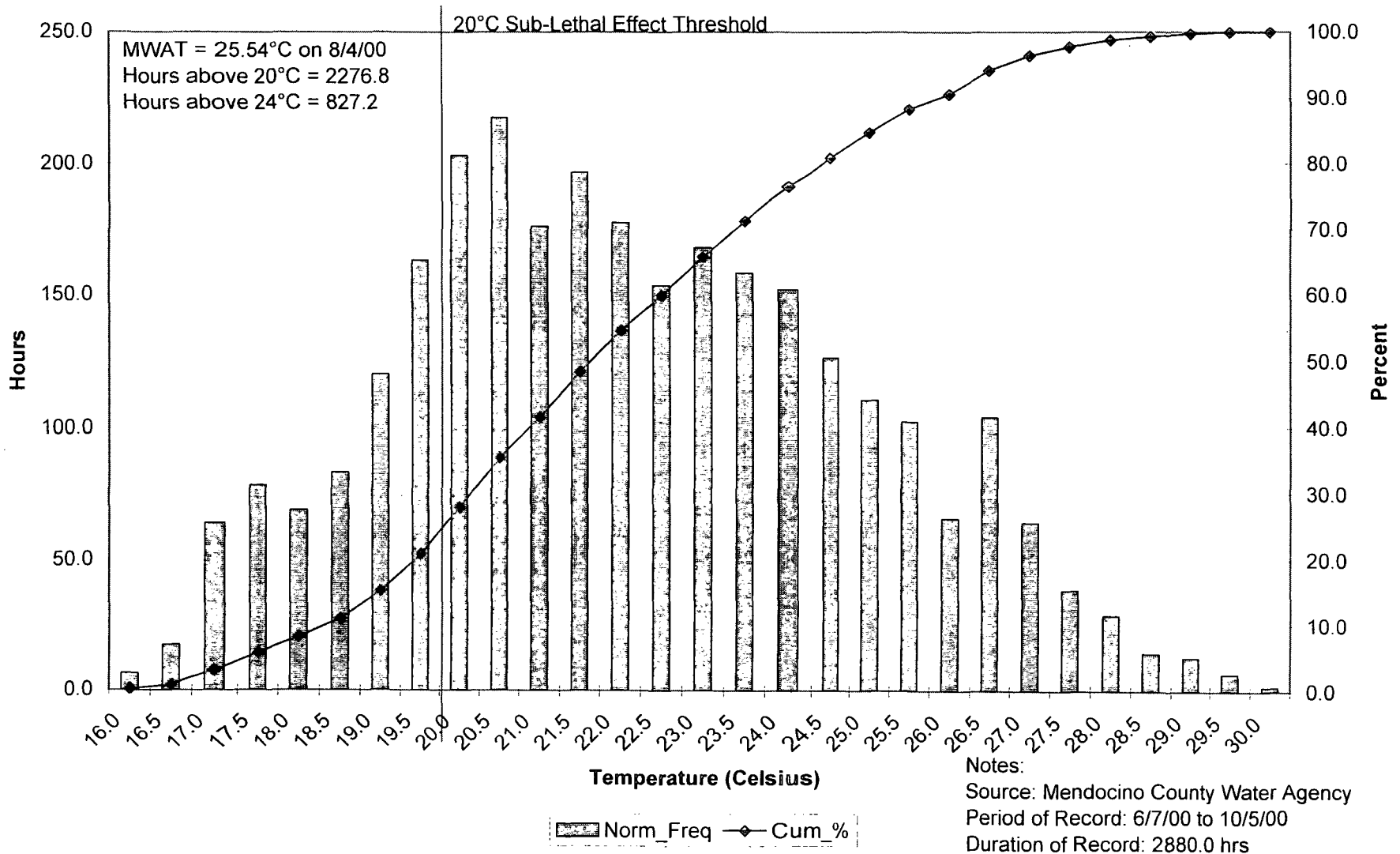
Cumulative Temperature Distribution: Russian River ~1000' downstream of Schoolway Bridge in Redwood Valley (2000)



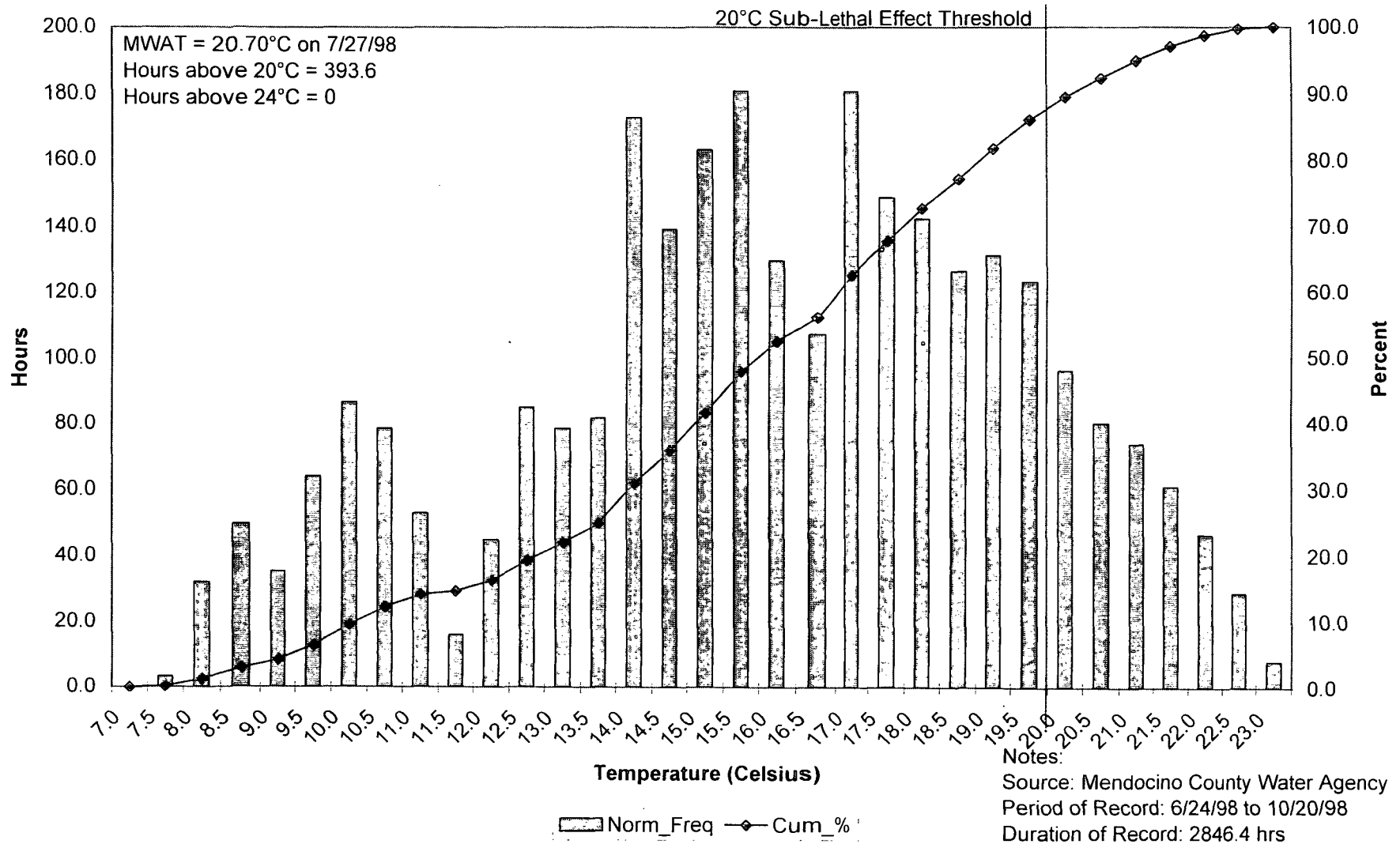
Cumulative Temperature Distribution: West Fork Russian River below Lake Mendocino Drive bridge (1998)



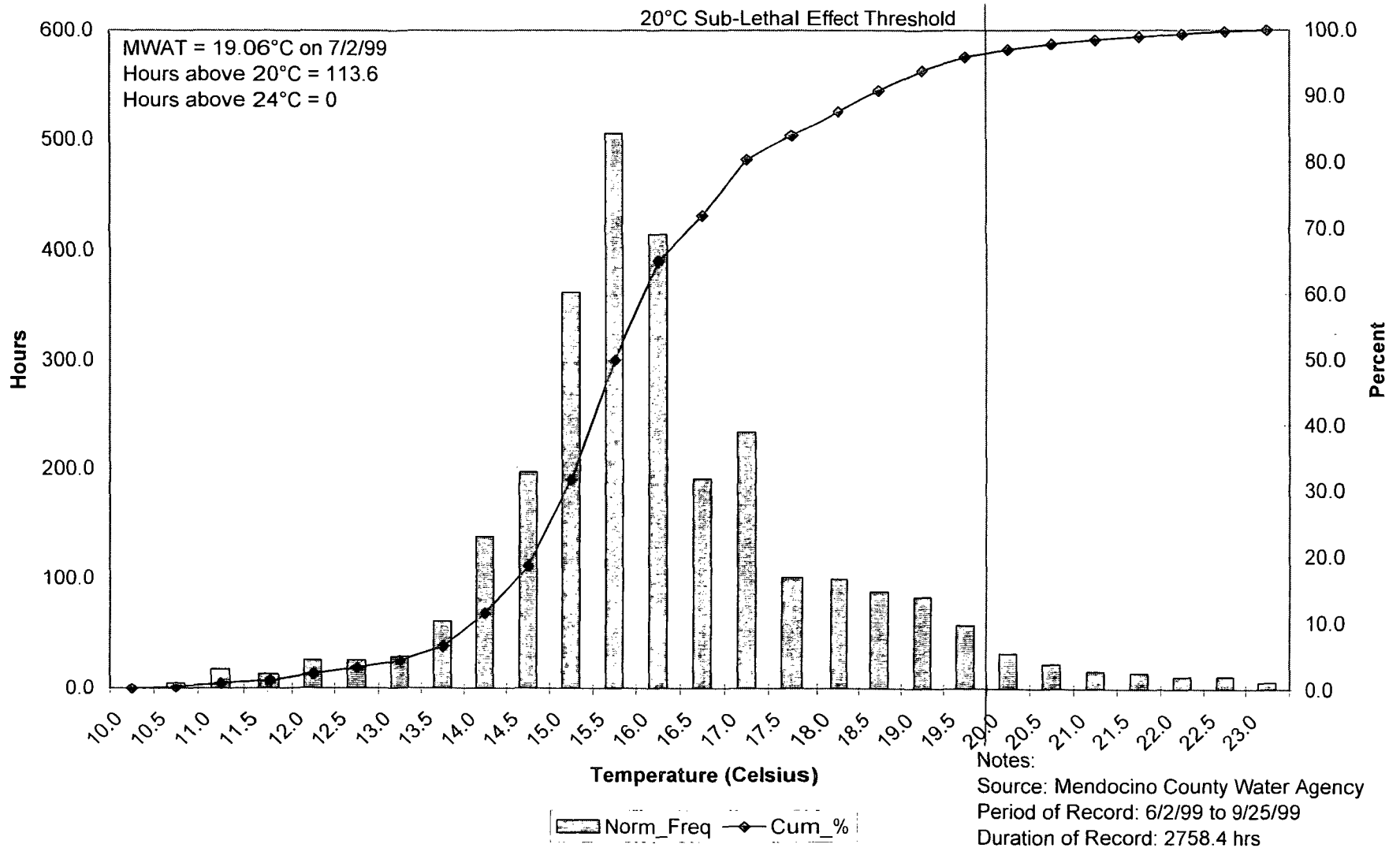
Cumulative Temperature Distribution: West Fork Russian River below Lake Mendocino Drive bridge (2000)



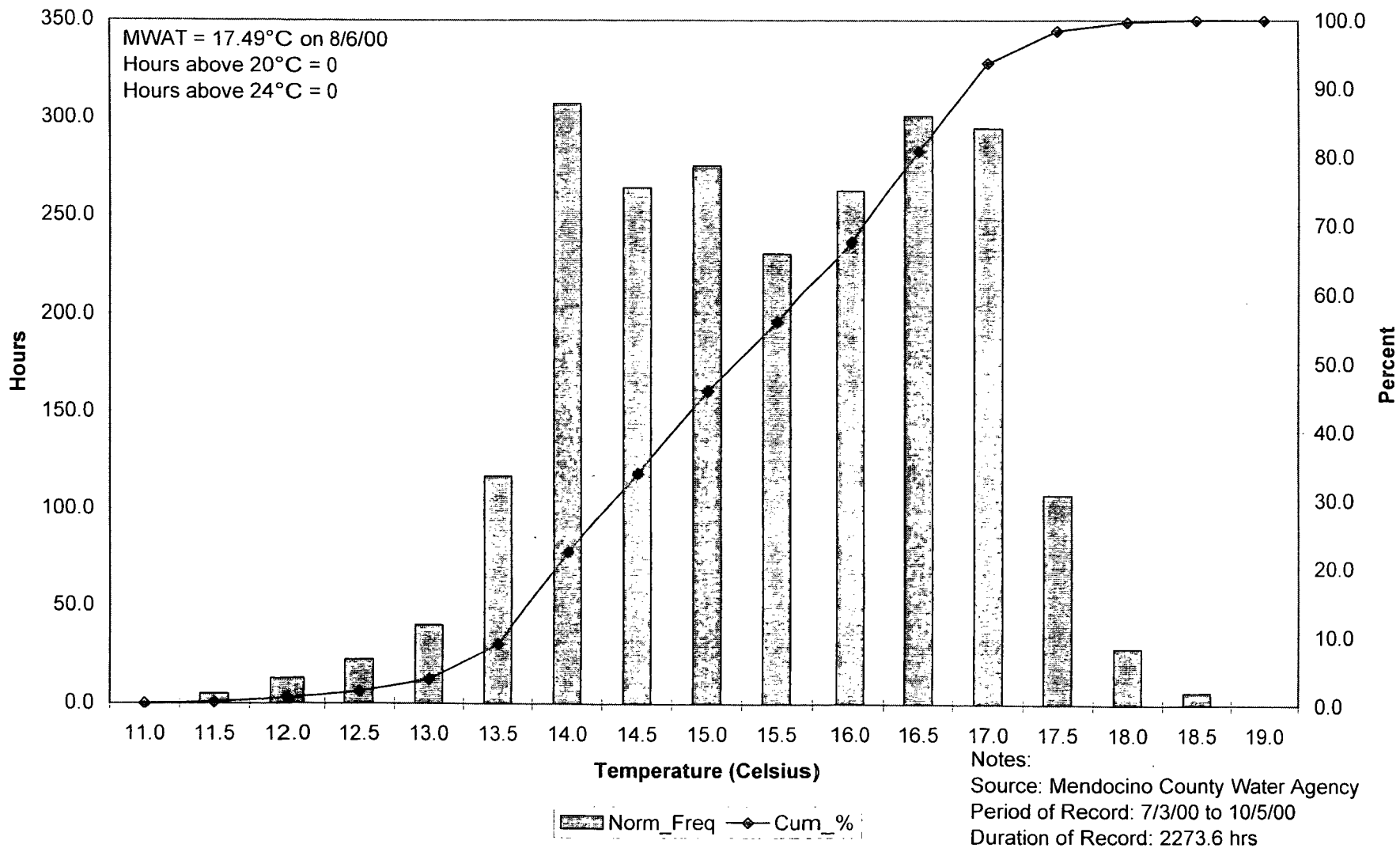
Cumulative Temperature Distribution: Upper Orrs Creek at Woodland School (1998)



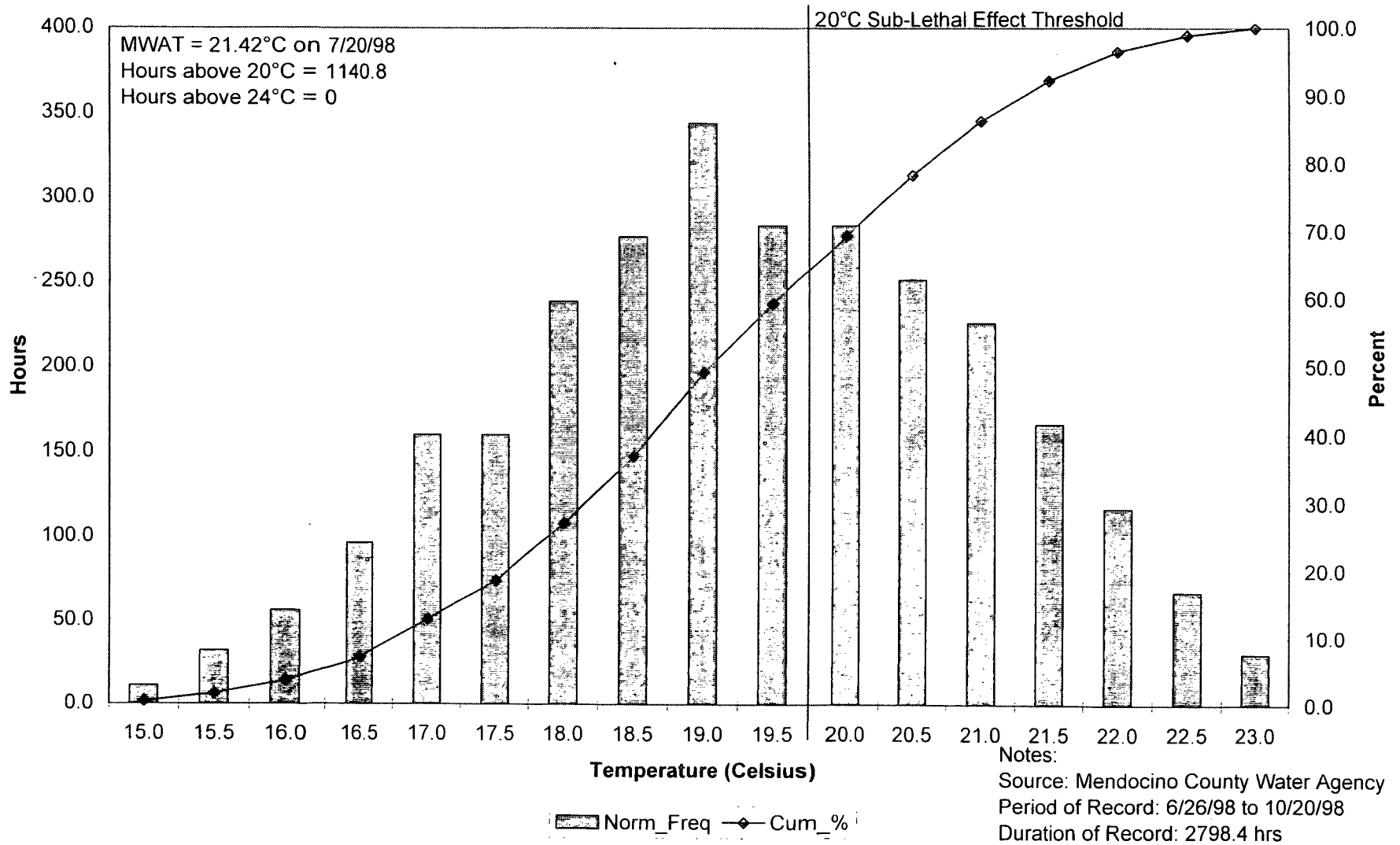
Cumulative Temperature Distribution: Upper Orrs Creek at Woodland School (1999)



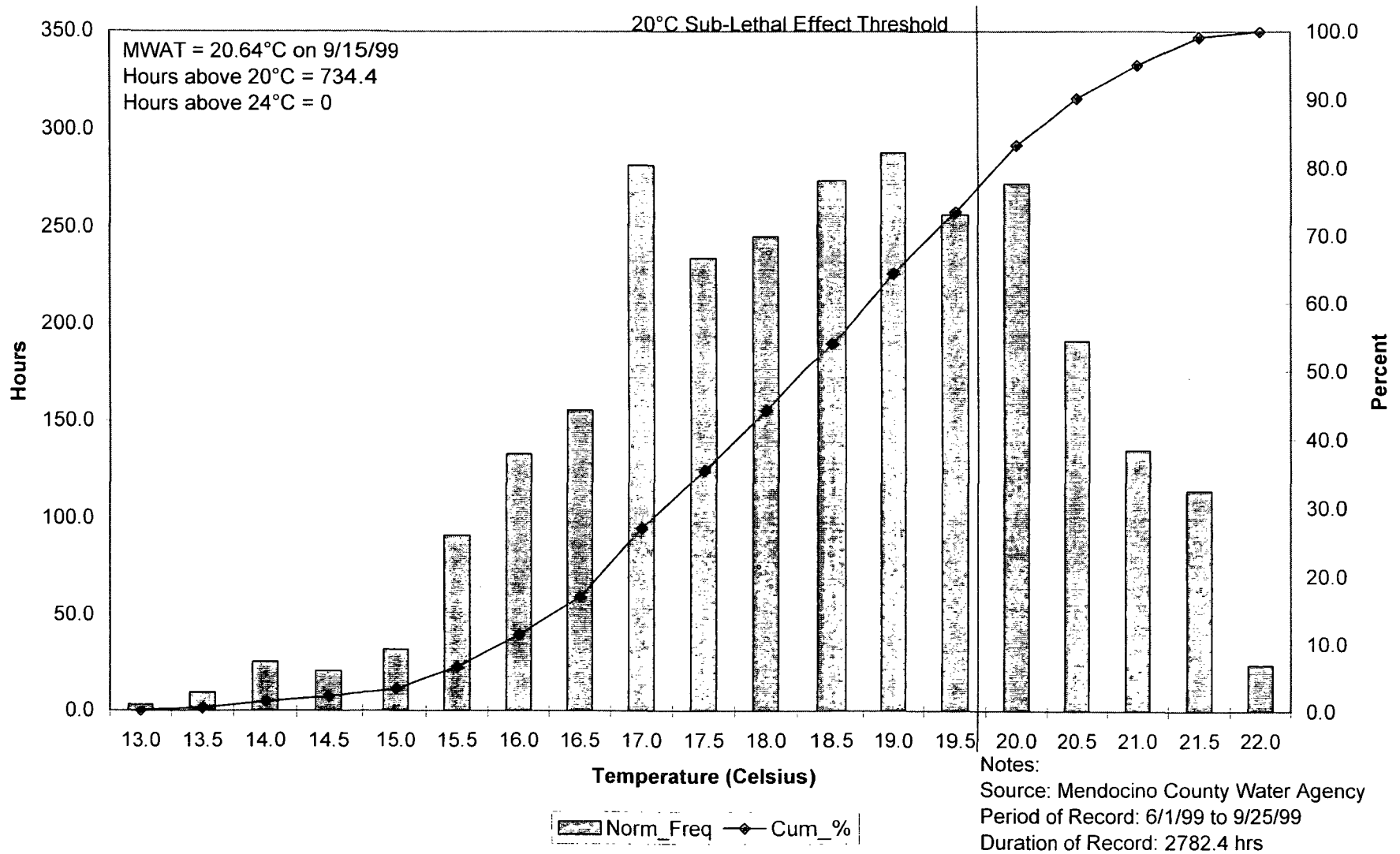
Cumulative Temperature Distribution: Upper Orrs Creek at Woolands School (2000)



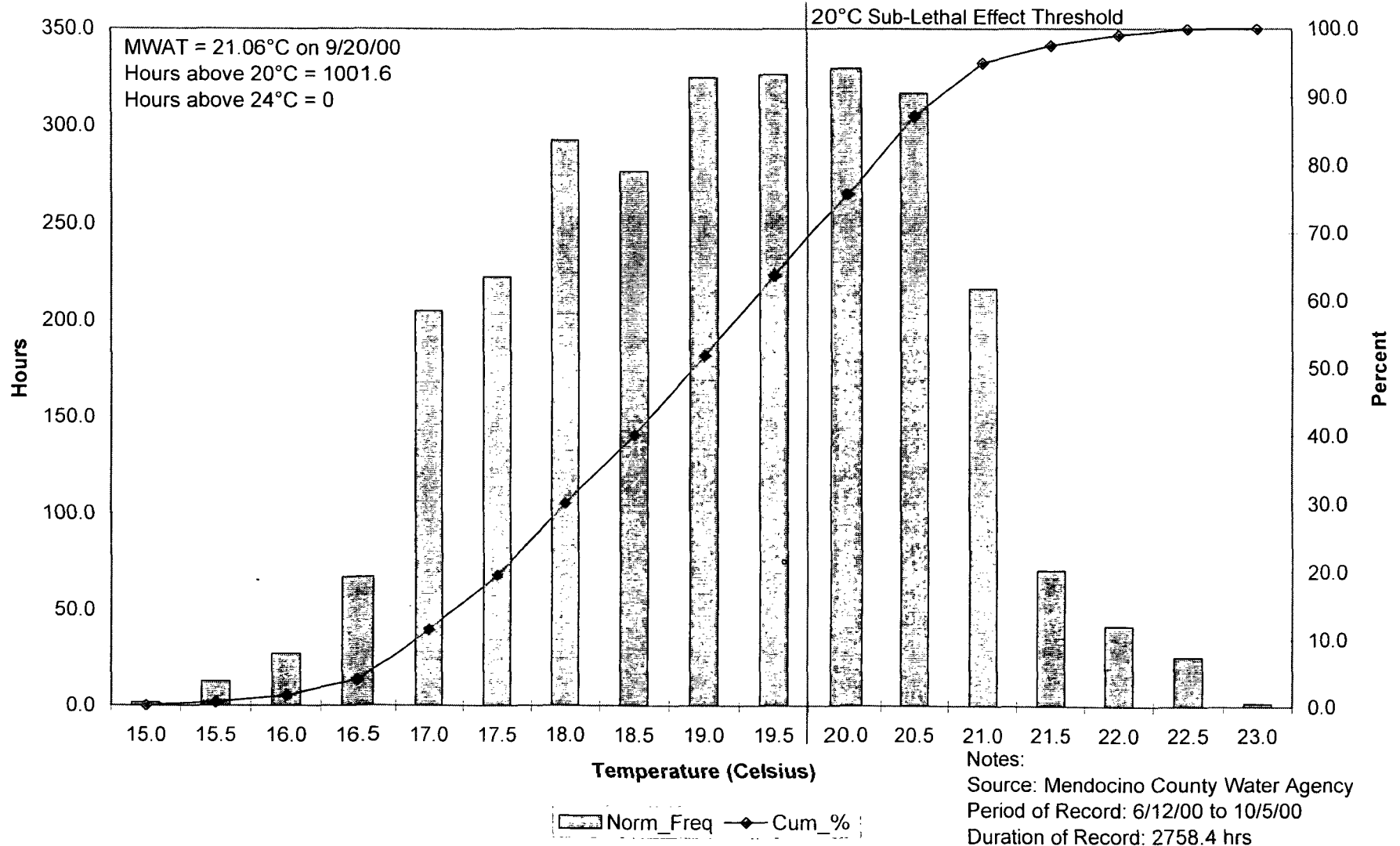
**Cumulative Temperature Distribution:
Russian River below Squaw Rock at Comminsky Station Road turnoff (1998)**



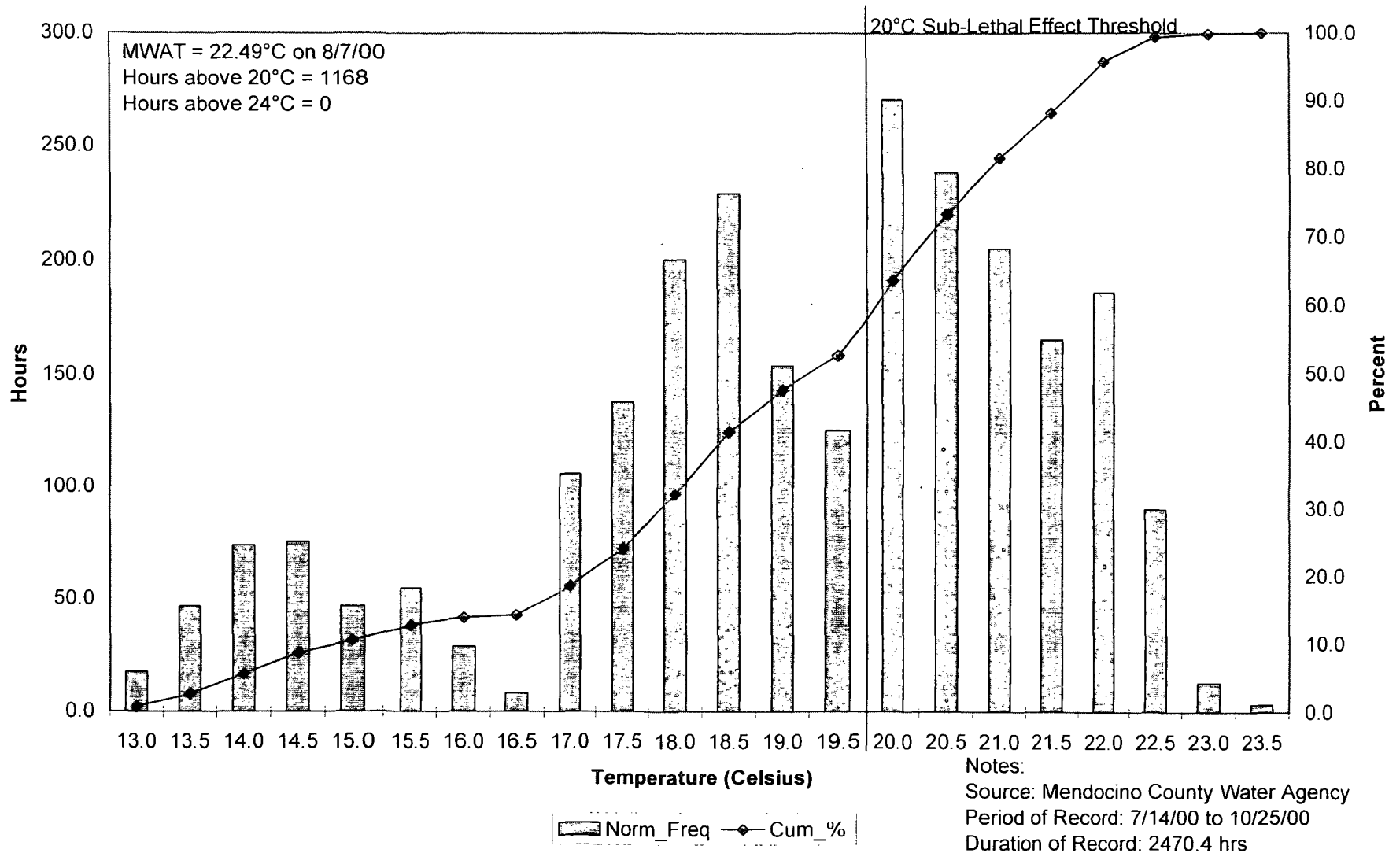
Cumulative Temperature Distribution: Russian River below Squaw Rock at Comminsky Station Road turnoff (1999)



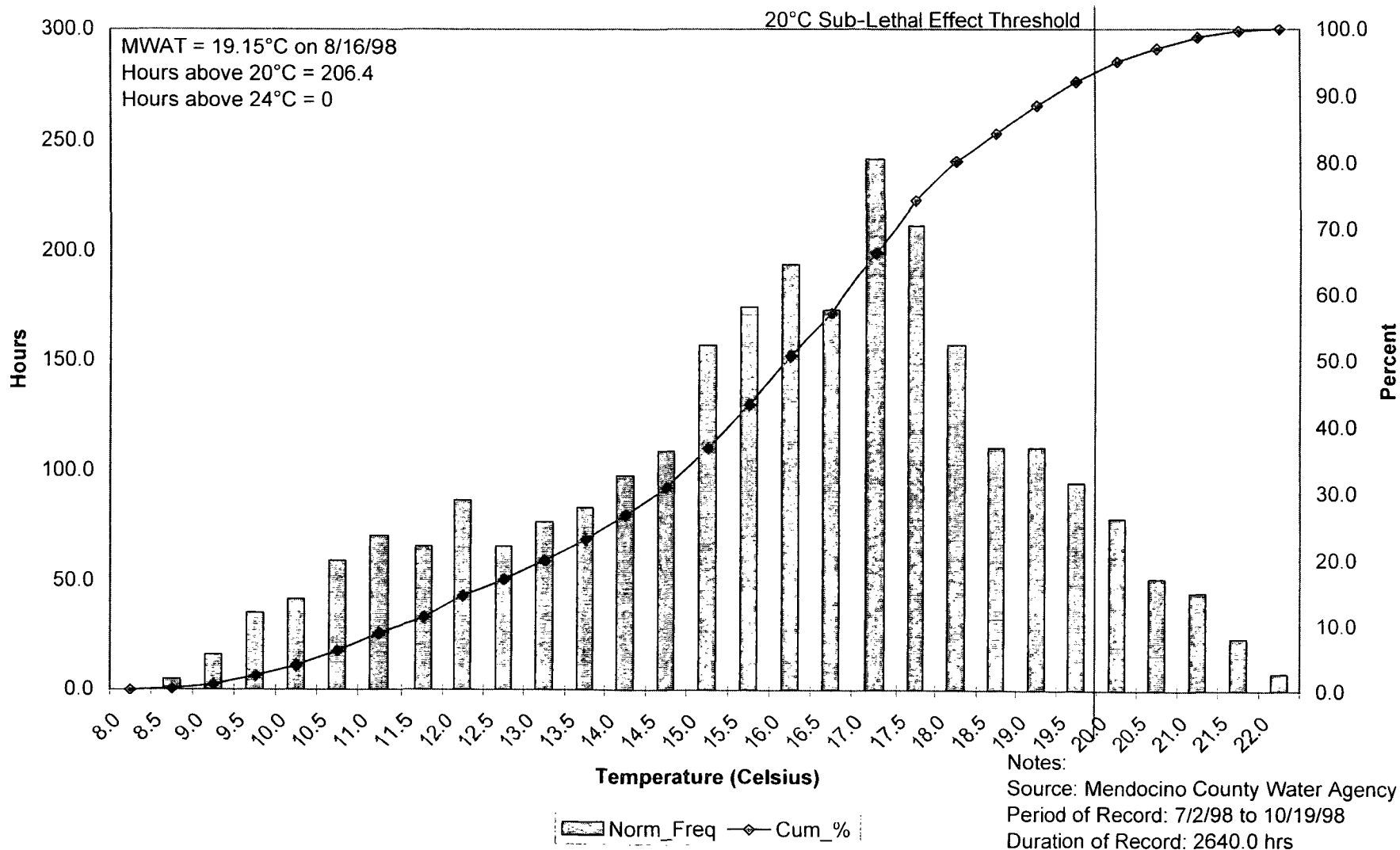
**Cumulative Temperature Distribution:
Russian River below Squaw Rock at Comminsky Station Road turnoff (2000)**



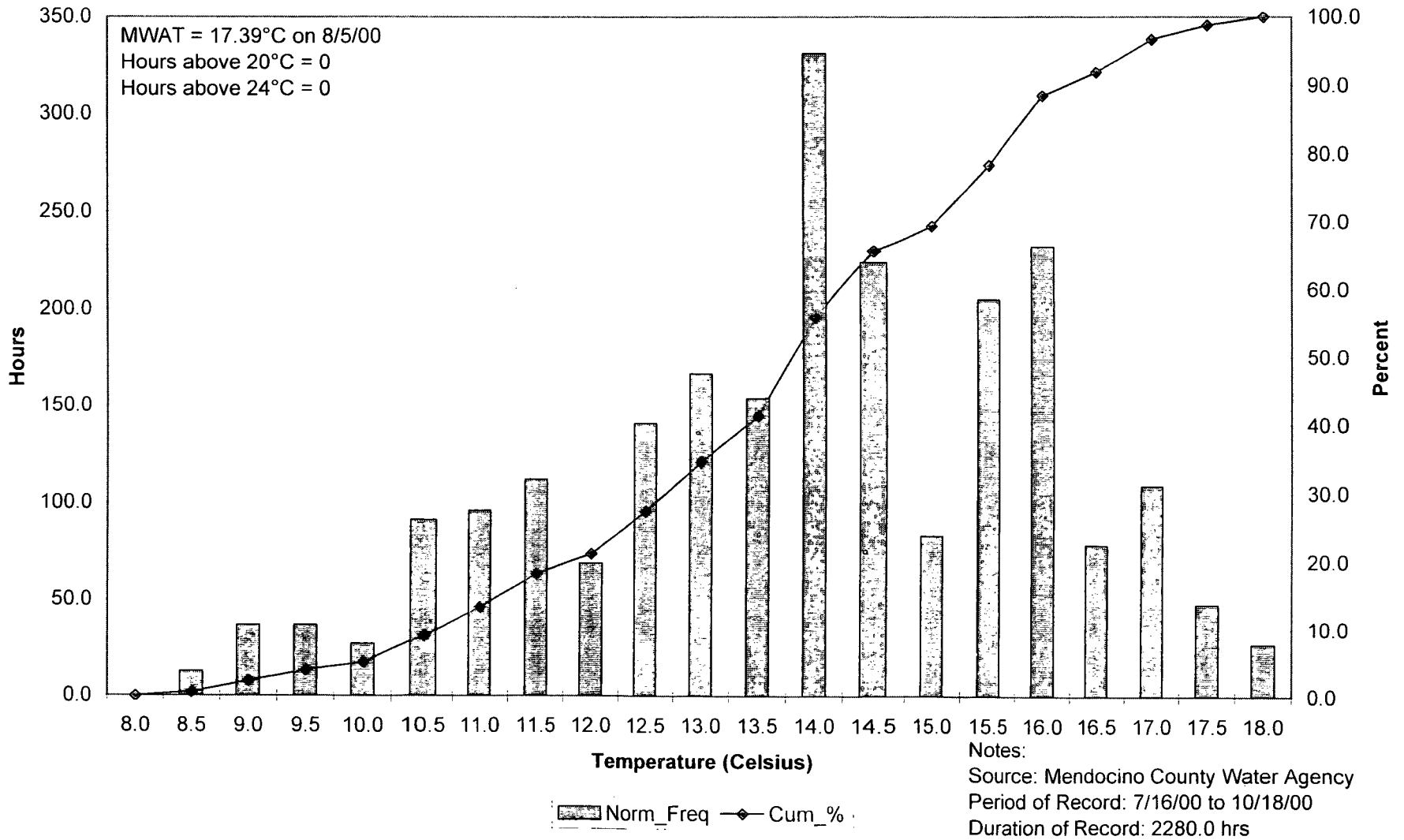
Cumulative Temperature Distribution: Morrison Creek at Sagehorn Ranch (2000)



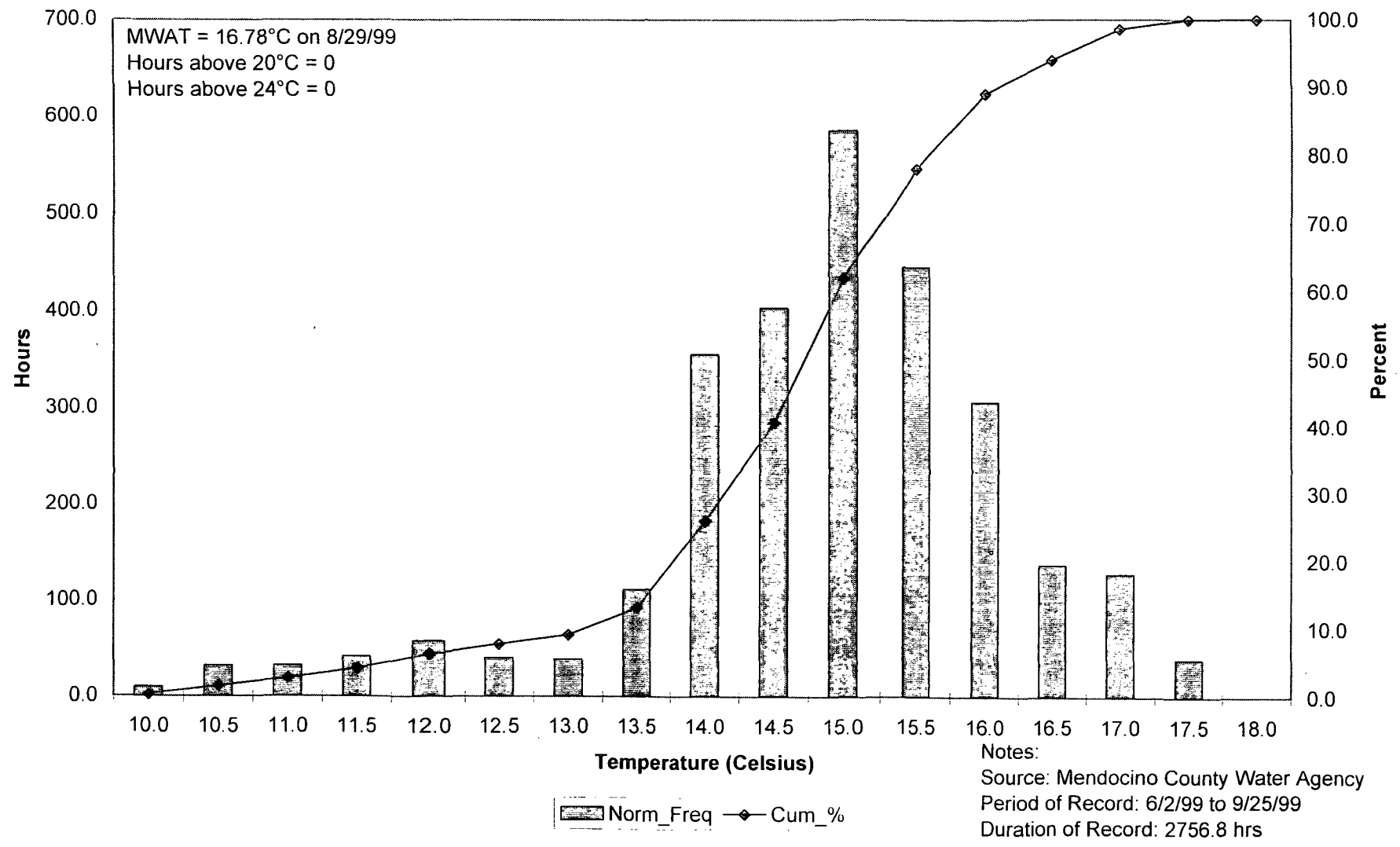
**Cumulative Temperature Distribution:
Mill Creek above confluence with Forsythe Creek, downstream of county bridge (1998)**



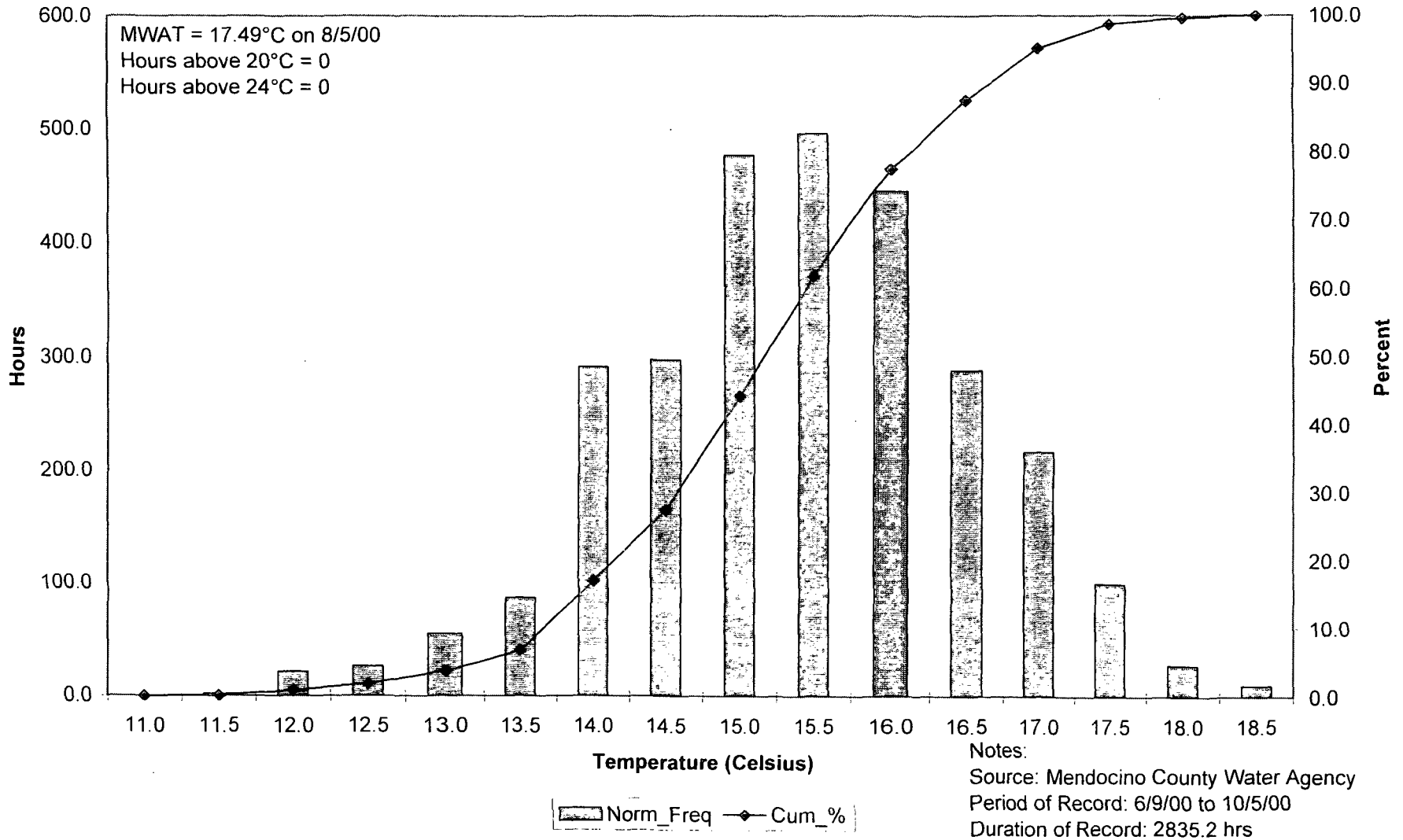
**Cumulative Temperature Distribution:
Mill Creek above Confluence with Forsythe Creek, downstream of county bridge (2000)**



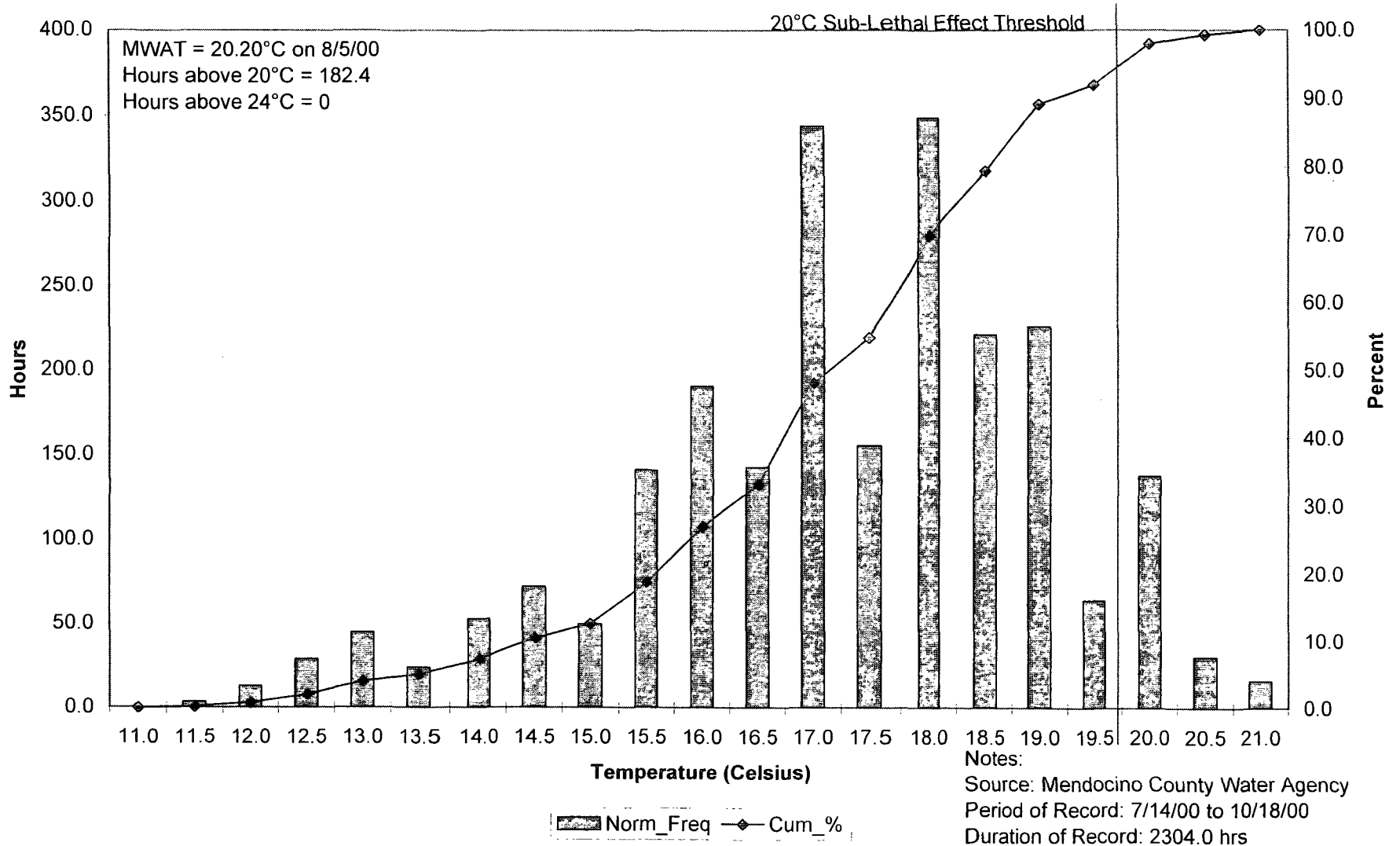
**Cumulative Temperature Distribution:
Gibson Creek upstream of W. Standley Street bridge (1999)**



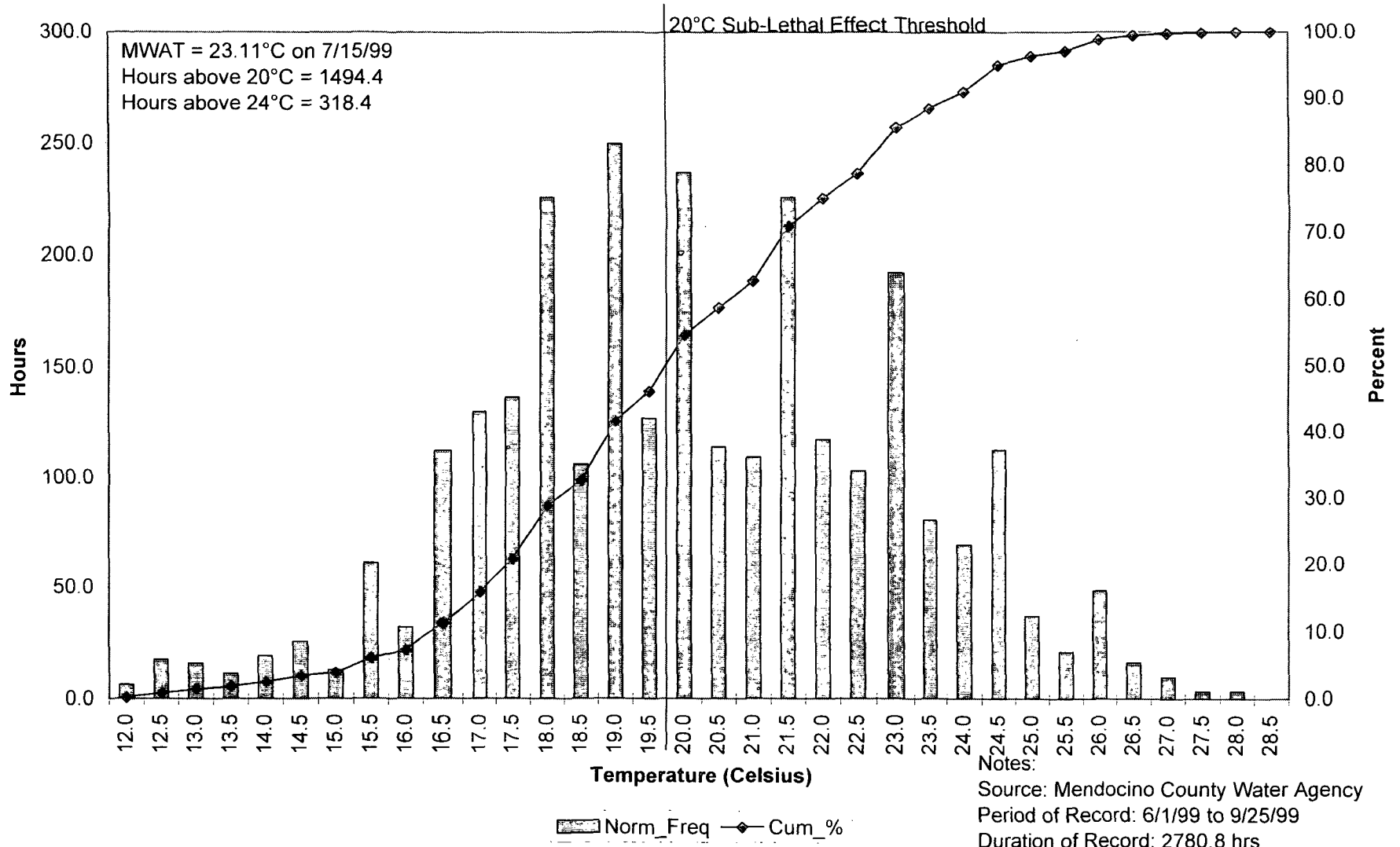
**Cumulative Temperature Distribution:
Gibson Creek upstream of W. Standley Street Bridge (2000)**



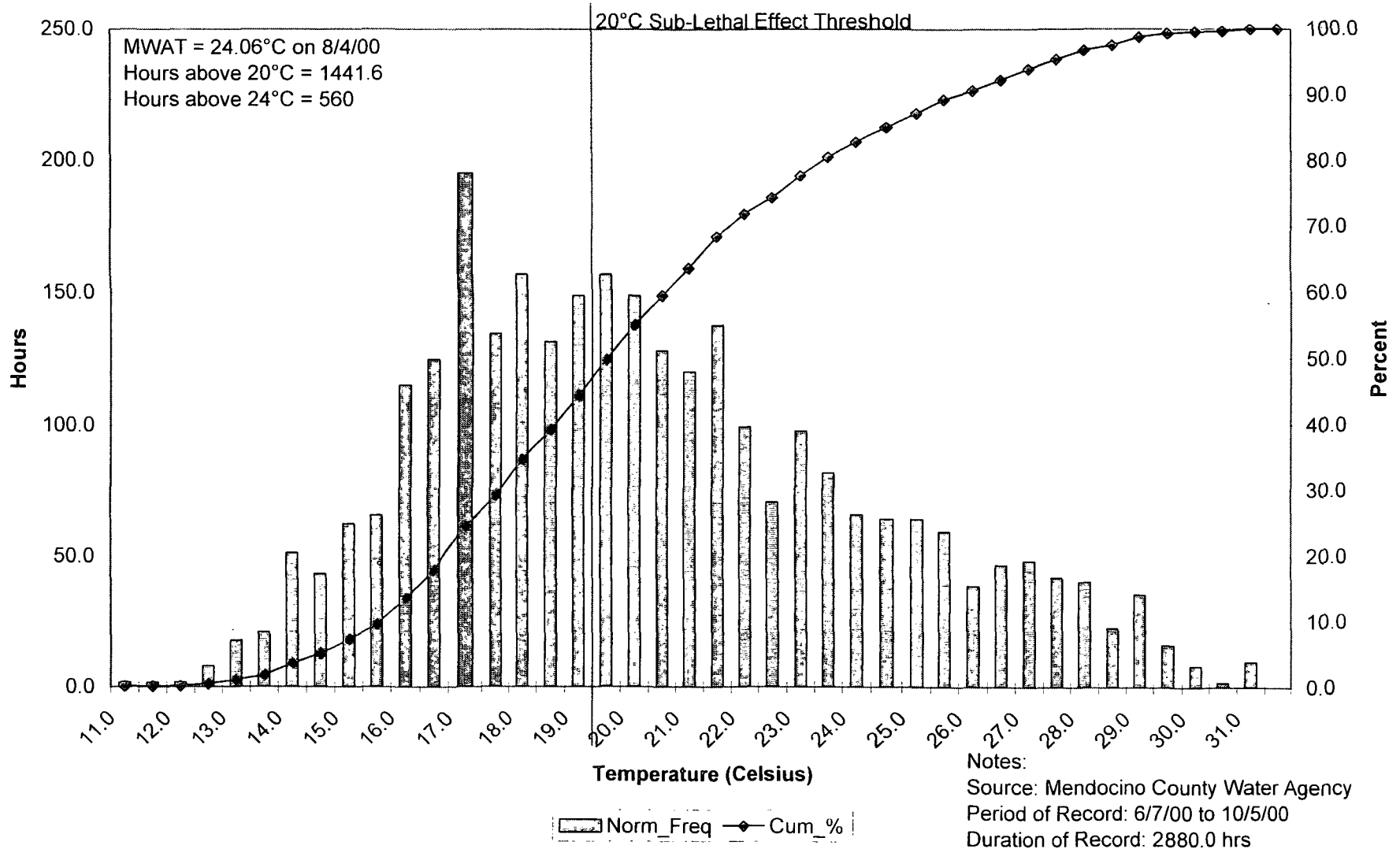
Cumulative Temperature Distribution: Forsythe Creek below confluence with Walker Creek (2000)



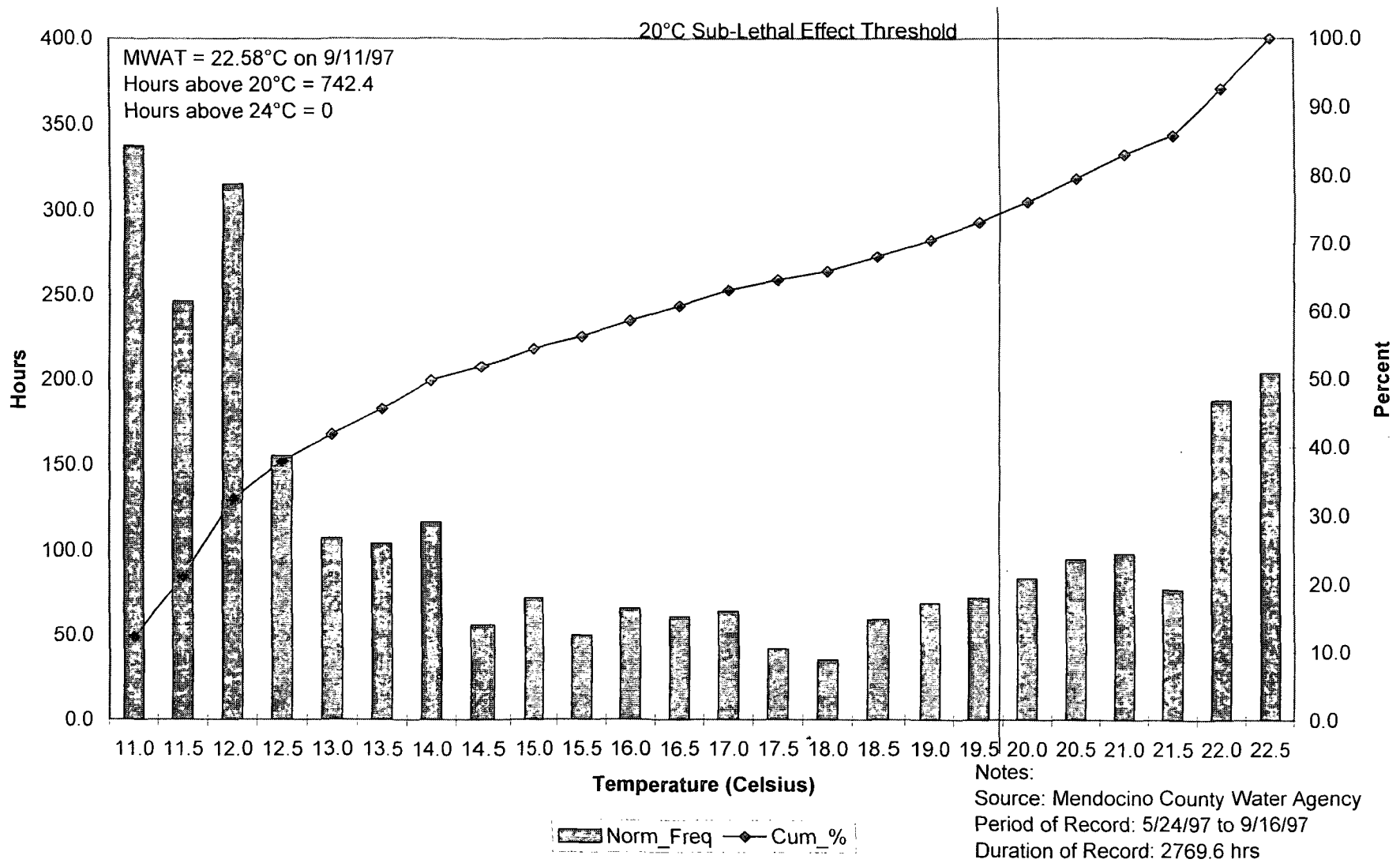
**Cumulative Temperature Distribution:
Forsythe Creek ~200 yards below railroad car bridge near Reeves Canyon Road (1999)**



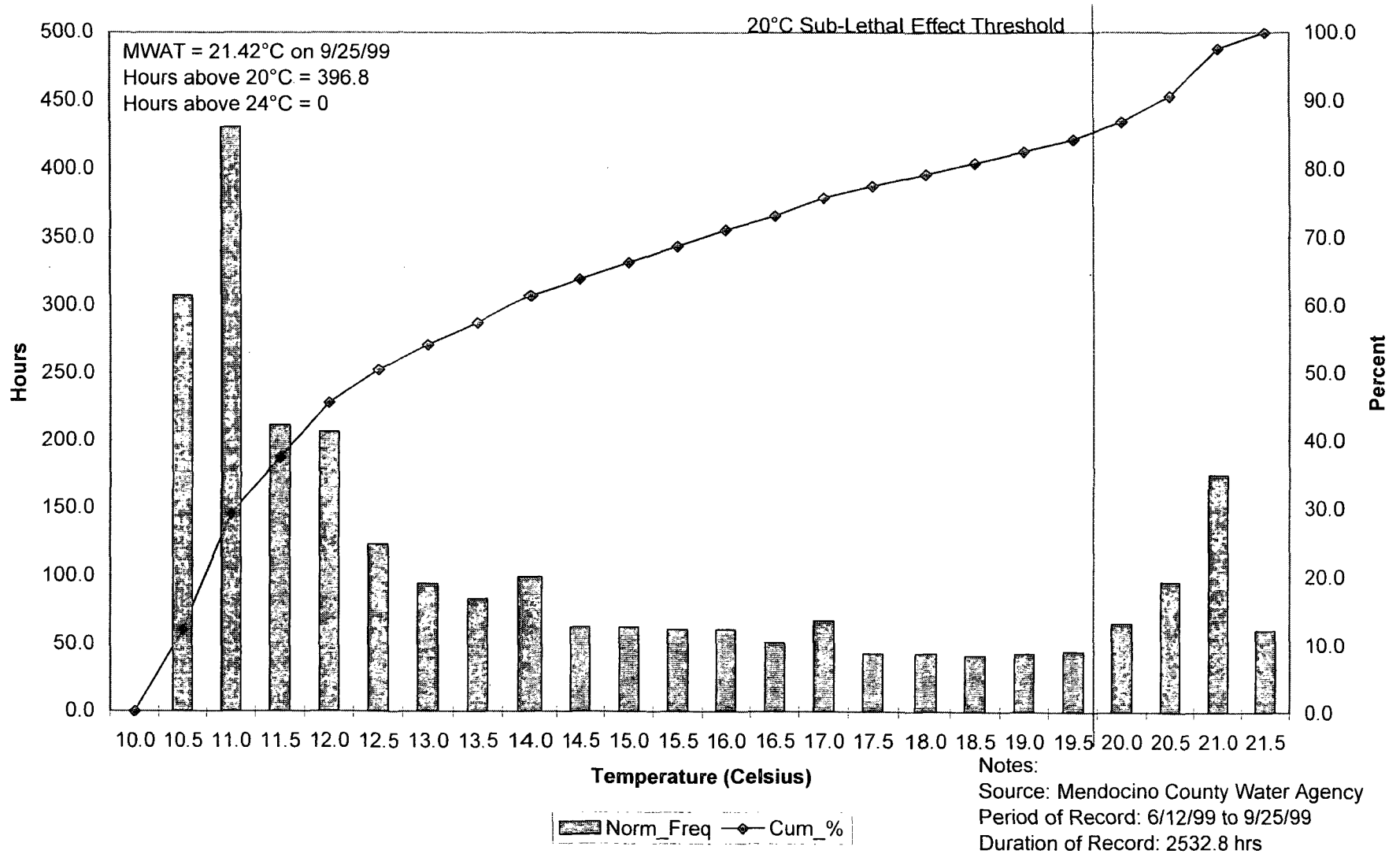
**Cumulative Temperature Distribution:
Forsythe Creek ~200 yards below railroad car bridge near Reeves Canyon Road (2000)**



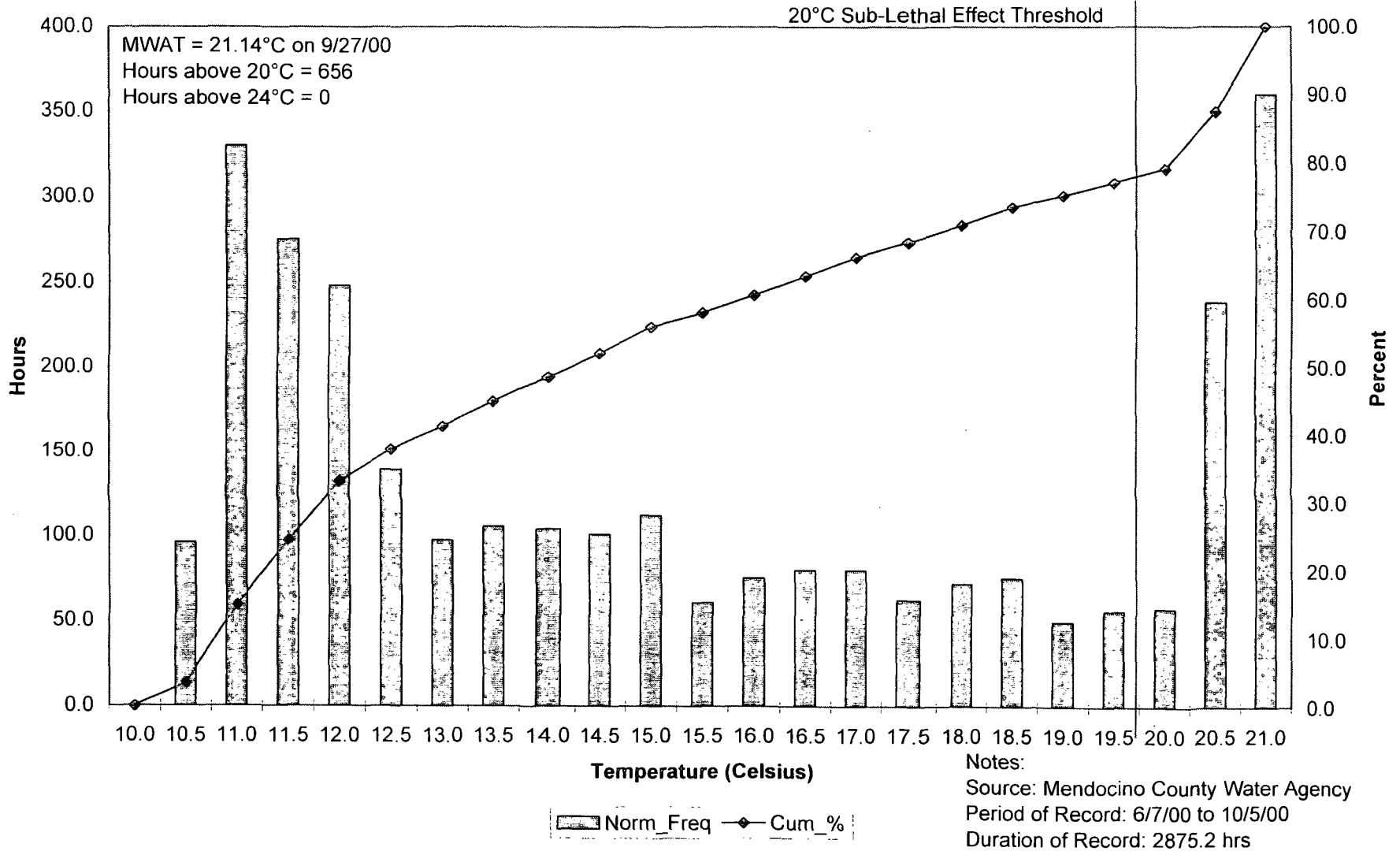
**Cumulative Temperature Distribution:
East Fork Russian River below Coyote Dam downstream of egg-taking station (1997)**



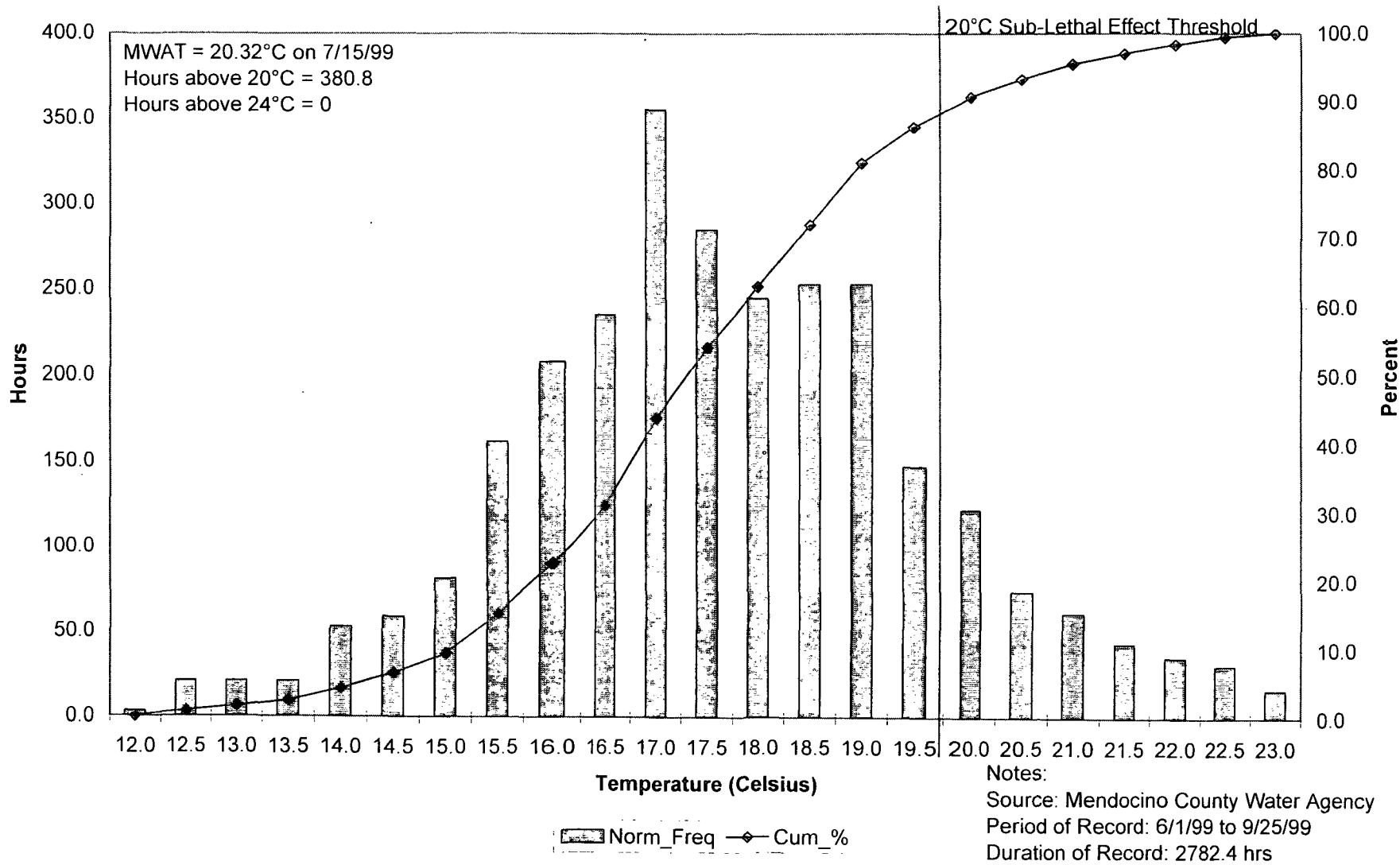
**Cumulative Temperature Distribution:
East Fork Russian River below Coyote Dam downstream of egg-taking station (1999)**



**Cumulative Temperature Distribution:
East Fork Russian River below Coyote Dam downstream of egg-taking station (2000)**



Cumulative Temperature Distribution: Ackerman Creek upstream of Orrs Springs Road bridge (1999)



Cumulative Temperature Distribution: Ackerman Creek upstream of Orrs Springs Road bridge (2000)

