

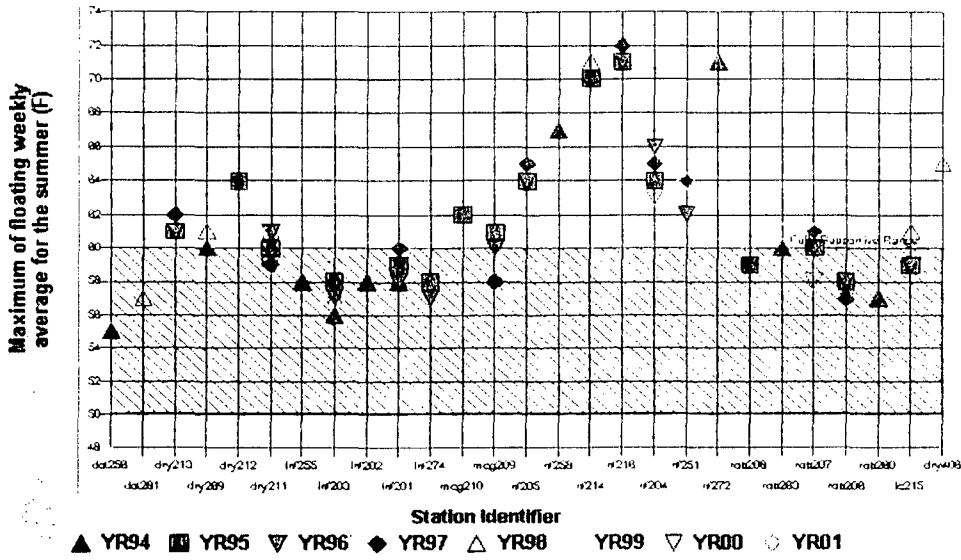
North Fork Subwatershed MWATs & Maxs in F
Data Source: Gualala Redwoods, Inc.

Site	MWATs									Maxs							
	1994	1995	1996	1997	1998	1999	2000	2001		1994	1995	1996	1997	1998	1999	2000	2001
dot256	55									57	64	64	62	63			
dot281					~									59			
dry213		61	61	62							63	63	64				
dry269	60				61					61				64			
dry212		64	64	64	64								69	69			
dry211		60	61	59	61		59	61			64	64	62	63		62	61
Inf255	58									61							
Inf203	56	58	57	58	57	57	57	59		59	60	60	60	59	59	60	59
Inf202	58									62							
Inf201	58	59	58	60	59						62	61	62	61			
Inf274		58	57		~						62	61					
mcb210		62									69						
mcb209		61	60	58							62	62	60				
nf205		64	64	65							71	69	70				
nf258	67									76							
nf214		70	70	70	71						75	75	75	76			
nf216		71	71	72							79	80	80				
nf204		64	66	65	64		63	64			69	68	67	68		68	68
nf251			62	64								66	67				66
nf272	71									76				71			
rob208		59	59	59	59						62	62	62	61			
rob263	60							61		64							
rob207		60	60	61	60		58	61			67	67	68	65		63	63
rob206		58	58	57	58		57				69	62	62	62		64	63
rob260	57									58							
lc215		59	59		61												
dry406					65												

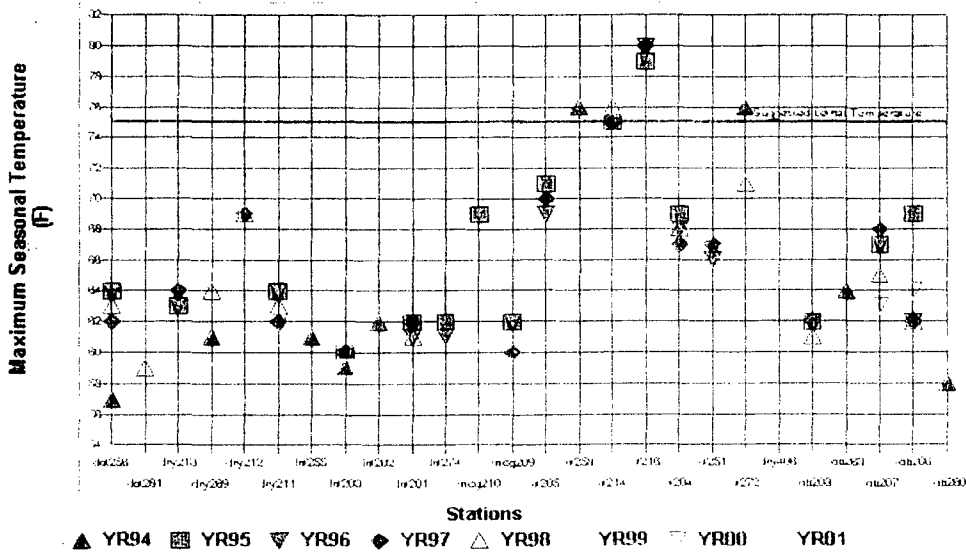
AM10 - Gualala temperature data included in the NOV 8 pre-release version of the DCWAP assessment.

*Bob
11/8/01*

MWATs for N. Fork Gualala Stations



Seasonal Maximum Temperatures for N. Fk. Gualala Streams



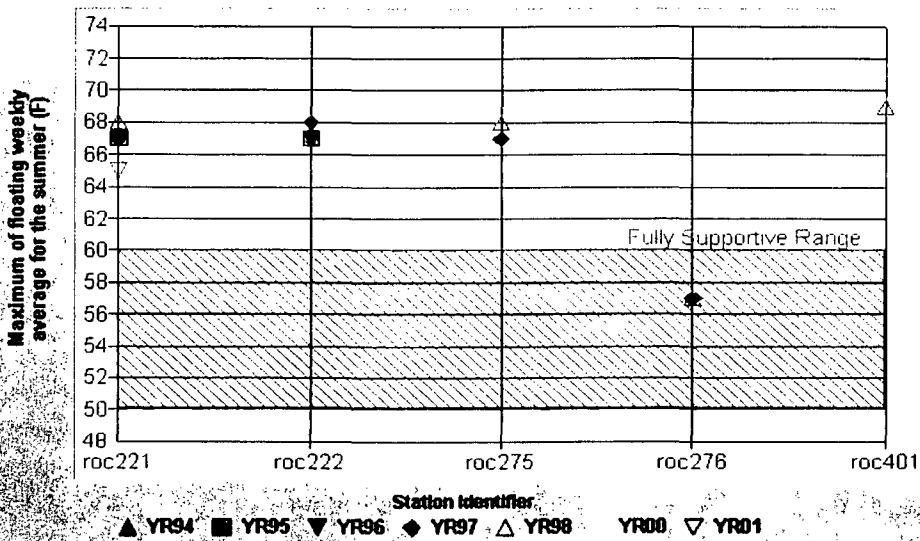
Rockpile Creek MWATs & Maxs in F
Data Source: Gualala Redwoods, Inc.

Site	MWATs								Maxs							
	1994	1995	1996	1997	1998	1999	2000	2001	1994	1995	1996	1997	1998	1999	2000	2001
roc221		67	67	67	68		65	65		74	72	72	74		72	71
roc222	67	67	67	68					71	74	72	72				
roc275				67	68							68	75			
roc276				57	57							59	59			
roc401					69								75			

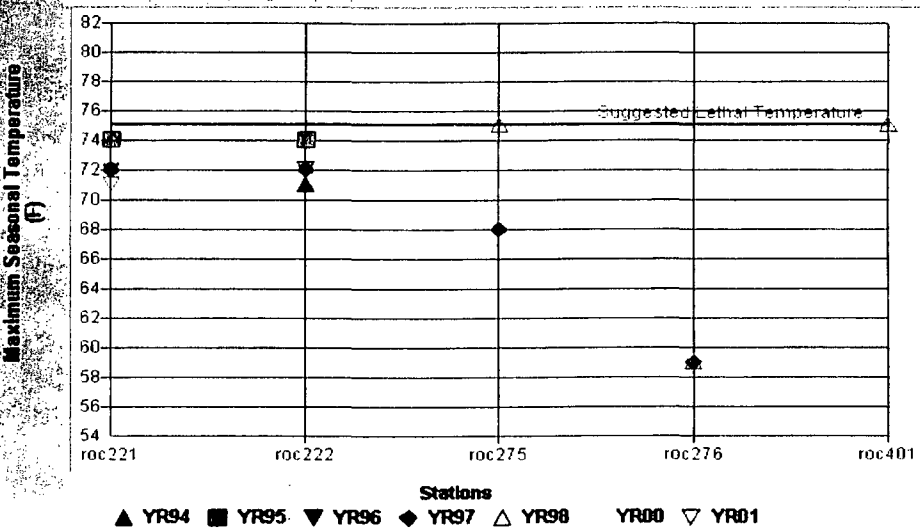
Buckeye Creek MWATs & Maxs in F
Data Source: Gualala Redwoods, Inc.

Site	MWATs								Maxs							
	1994	1995	1996	1997	1998	1999	2000	2001	1994	1995	1996	1997	1998	1999	2000	2001
buc223		66	66	67		64		64		73	71	72	32	70		70
buc224		68	67	68			65			75	72	73			70	
buc231	67	70	69	70				69	71	76	75	75				76
buc235	65								70							

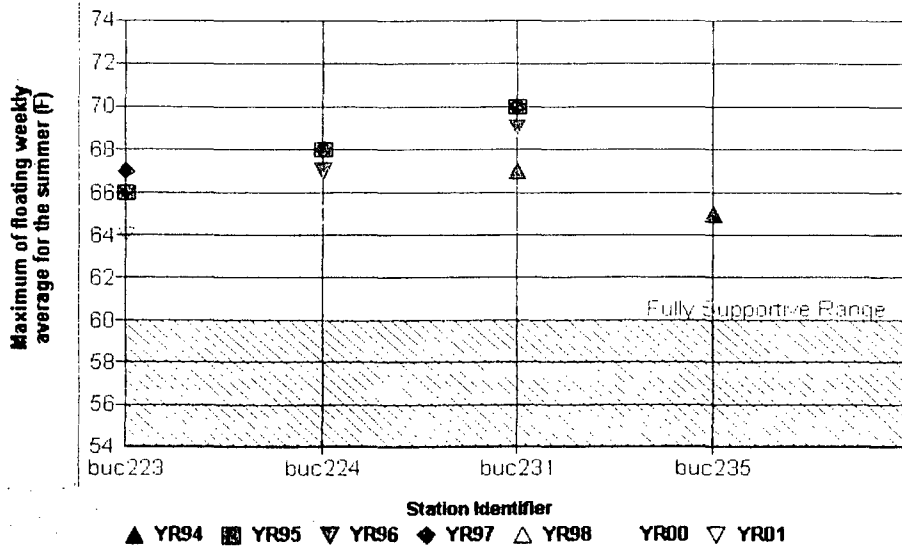
MWATs for Rockpile Cr Stations



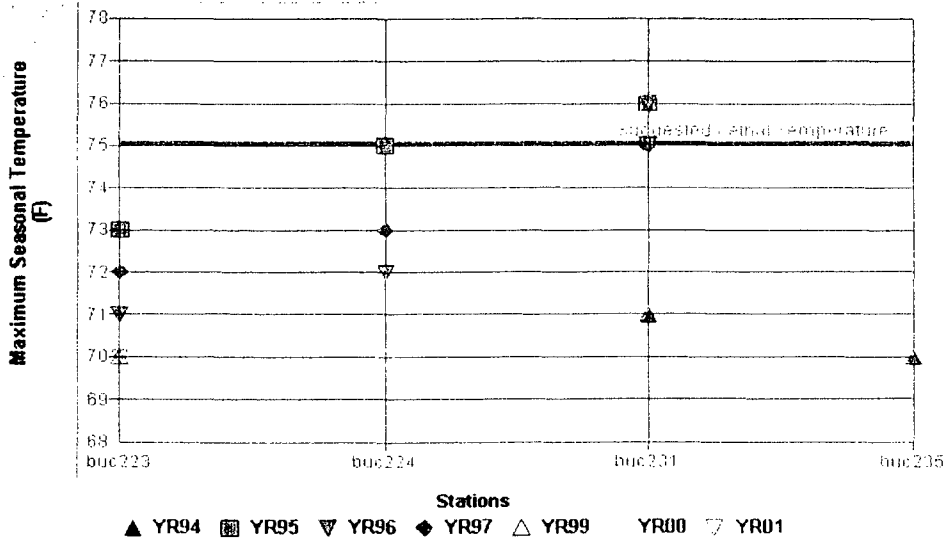
Seasonal Maximum Temperatures for Rockpile Cr Streams



MWATs for Buckeye Cr Stations



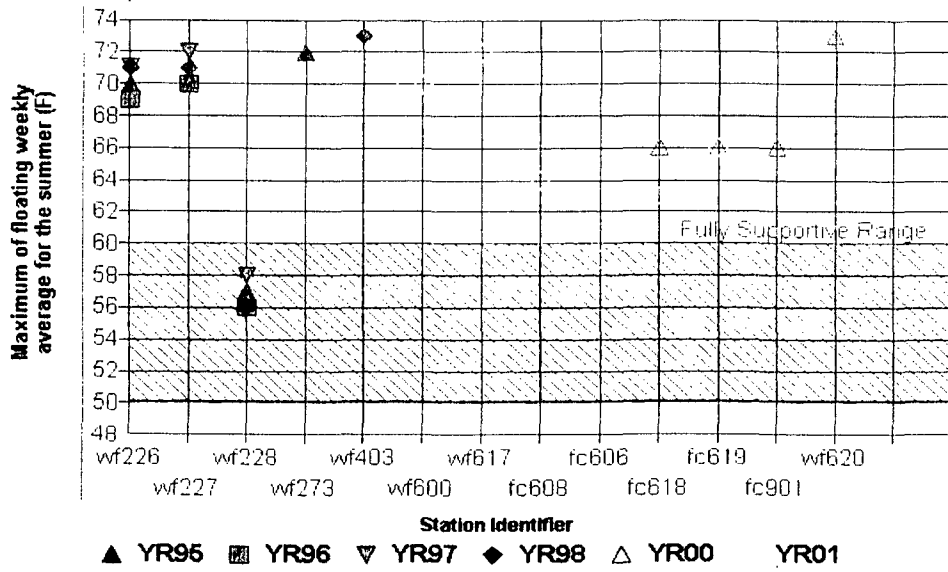
Seasonal Maximum Temperatures for Buckeye Cr Streams



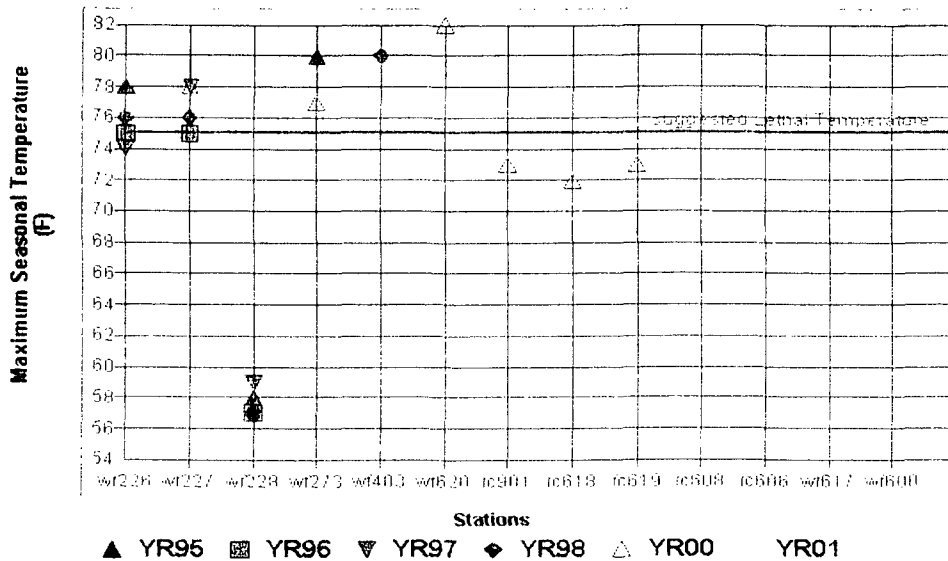
Wheatfield Fork MWATs & Maxs in F
Data Source: Gualala Redwoods, Inc.

Site	MWATs						Maxs					
	1995	1996	1997	1998	2000	2001	1995	1996	1997	1998	2000	2001
wf226	70	69	71	71			78	75	74	76		
wf227		70	72	71	70			75	78	76	78	
wf228	57	56	58	56			58	57	59	57		
wf273	72					72	80				77	
wf403				73						80		
wf620					73						82	
fc901					66						73	
fc618					66	63					72	70
fc619					66	66					73	75
fc608						64						70
fc606						59						68
wf617						72						79
wf600						70						75

MWATs for Wheatfield Fork Stations



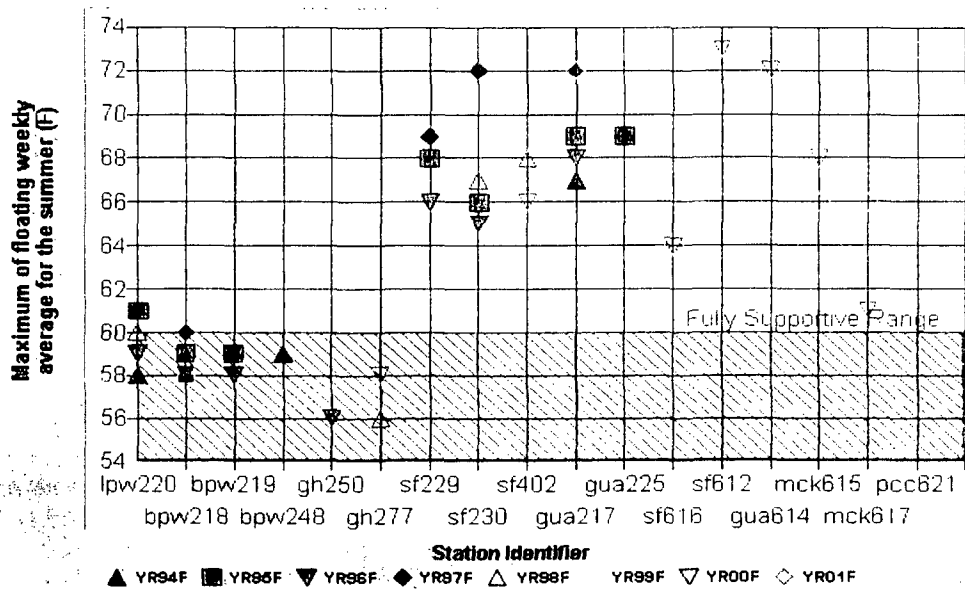
Seasonal Maximum Temperatures for Wheatfield Fork Streams



Mainstem and South Fork MWAT & Maxs in F
 Data Source: Gualala Redwoods, Inc.

Site	MWATs									Maxs							
	1994	1995	1996	1997	1998	1999	2000	2001		1994	1995	1996	1997	1998	1999	2000	2001
lpw220	58	61	59	61	60					60	67	64	62	64			
bpw218	58	59	58	60	59	58	58			61	62	61	63	63	61	61	
bpw219		59	58	59	59						63	62	64	63			
bpw248	59									63							
gh250			56									57					
gh277					56		58								57	64	
sf229		68	66	69							74	72	78				
sf230		66	65	72	67						73	71	76	73			
sf402					68		66							72		72	
gua217	67	69	68	72				72		73	78	76	76				72
gua225		69		69							77		72				
sf616							64	64								66	68
sf612							73	73								73	73
gua614							72	72								73	73
mck615							68	66								70	75
mck617							61	66								61	75
pcc621								73									75

MWATs for Main/South Fork Basin



Seasonal Maxima for Main/South Fork Basin

