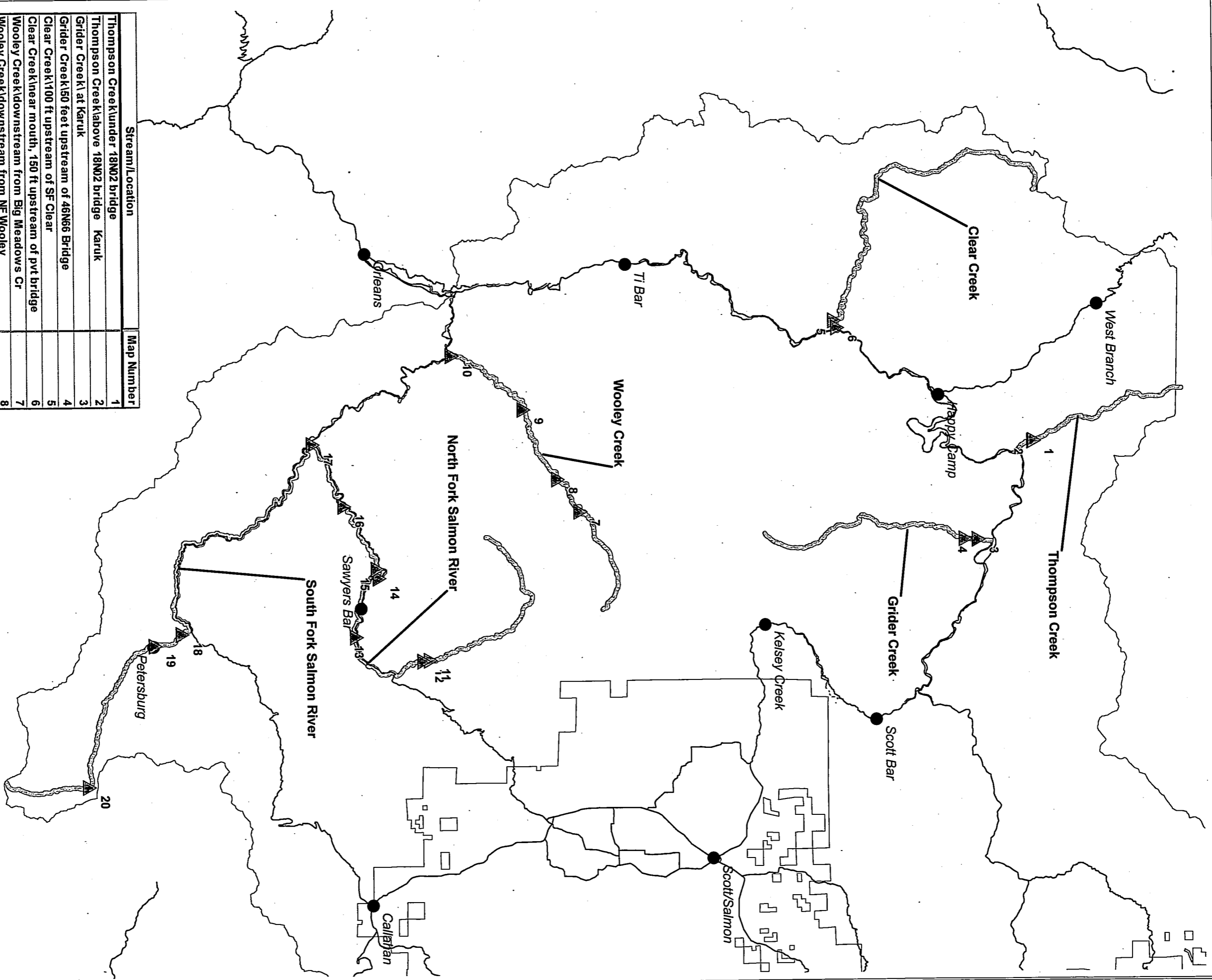


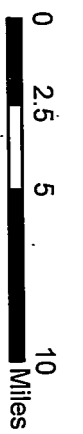
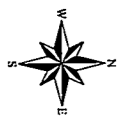


Temperature Monitoring Stations

Klamath National Forest



Stream/Location	Map Number
Thompson Creek under 18ND2 bridge	1
Thompson Creek above 18ND2 bridge Karuk	2
Grider Creek at Karuk	3
Grider Creek 150 feet upstream of 46N66 Bridge	4
Clear Creek 100 ft upstream of SF Clear	5
Clear Creek near mouth, 150 ft upstream of pvt bridge	6
Woolley Creek downstream from Big Meadows Cr	7
Woolley Creek downstream from NF Woolley	8
Woolley Creek downstream from Bridge Creek	9
Woolley Creek 300 m upstream from mouth	10
North Fork Salmon River 200 yards upstream of Mule Brid	11
North Fork Salmon River 200m down stream of Mule Brid	12
North Fork Salmon River at Rattlesnake Gulch	13
North Fork Salmon River below junction with Kelly Gul	14
North Fork Salmon River at Little North Fork	15
North Fork Salmon River at junction with Big Creek	16
North Fork Salmon River upstream of Forks of Salmon	17
South Fork Salmon River 1/4 mile upstream of East Fork	18
South Fork Salmon River at Petersburg	19
South Fork Salmon River at Big Flat	20



July 10, 2008 EMG

- Temperature Monitoring Stations
- Monitored Creeks
- Ranger and Guard Stations
- State Roads
- Klamath National Forest