



**Guadalupe River**  
**March 1, 2001**  
**Downstream of Taylor St.**  
**Bridge, looking Easterly**



**Guadalupe River**  
**March 1, 2001**  
**Downstream of Taylor St.**





**Guadalupe River**  
**March 1, 2001**  
**Downstream of Taylor St.**  
**Bridge, looking downstream**



**Guadalupe River**  
**March 1, 2001**  
**Btwn. W.St John and Julian St.**  
**Looking Westerly**



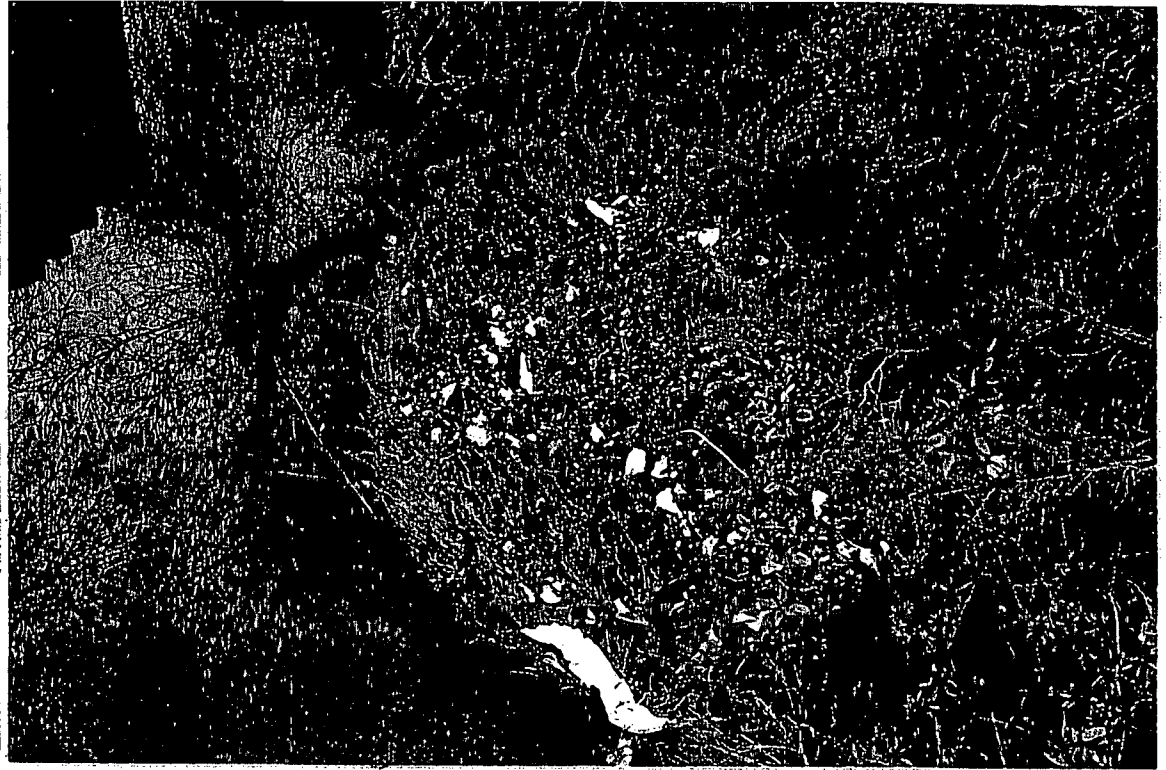


**Guadalupe River**  
**March 1, 2001**  
**Btwn. San Carlos & Woz Way**  
**looking downstream, W. bank**




**Guadalupe River**  
**March 1, 2001**  
**Malone Bridge X-ing**  
**Looking downstream, E. Bank**





**Guadalupe River**  
**March 1, 2001**  
**Upstream of San Carlos St.**  
**Looking downstream**



**Guadalupe River**  
**March 1, 2001**  
**Downstream of Woz Way**  
**Looking Downstream, E. bank**





**Guadalupe River**  
**March 1, 2001**  
**Upstream of W.St John St.**  
**Looking u/s @ Gauging Weir**




**Guadalupe River**  
**March 1, 2001**  
**Btwn. W.St John & Santa Clara**  
**Looking Easterly**





**Guadalupe River**  
**March 1, 2001**  
**Btwn. W. St John & Santa Clara**  
**looking East bank**



**Guadalupe River**  
**March 1, 2001**  
**Btwn. W. St John & Julian St.**  
**looking westerly**

