

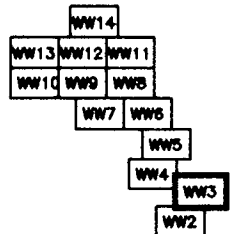


				PROJECT NO. 723129		DATE
				DESIGNED BY: TDM/AST		8/95
1 1/96 ADDED ROUTE TYPES				DRAWN BY: EEK		8/95
NO.	DATE	REVISIONS	BY	CHECKED BY:		

<b>HARLAND BARTHOLOMEW AND ASSOCIATES</b>	
<b>PARSONS ENGINEERING SCIENCE</b>	
	<b>PARSONS</b>
OFFICES IN PRINCIPAL CITIES	

<b>SANTA ROSA</b> <b>SUBREGIONAL LONG-TERM</b> <b>WASTEWATER PROJECT</b>		 SCALE: 1" = 200' CONTOUR INTERVAL: 40ft./20ft.	 SHEET LOCATION	ALTERNATIVE No. 4 GEYSERS RECHARGE		SCALE 1" = 200'
				<b>STEAM FIELD DISTRIBUTION</b> <b>PIPING</b>		SHEET NO. WW-3
				SHEET 3 OF 14		