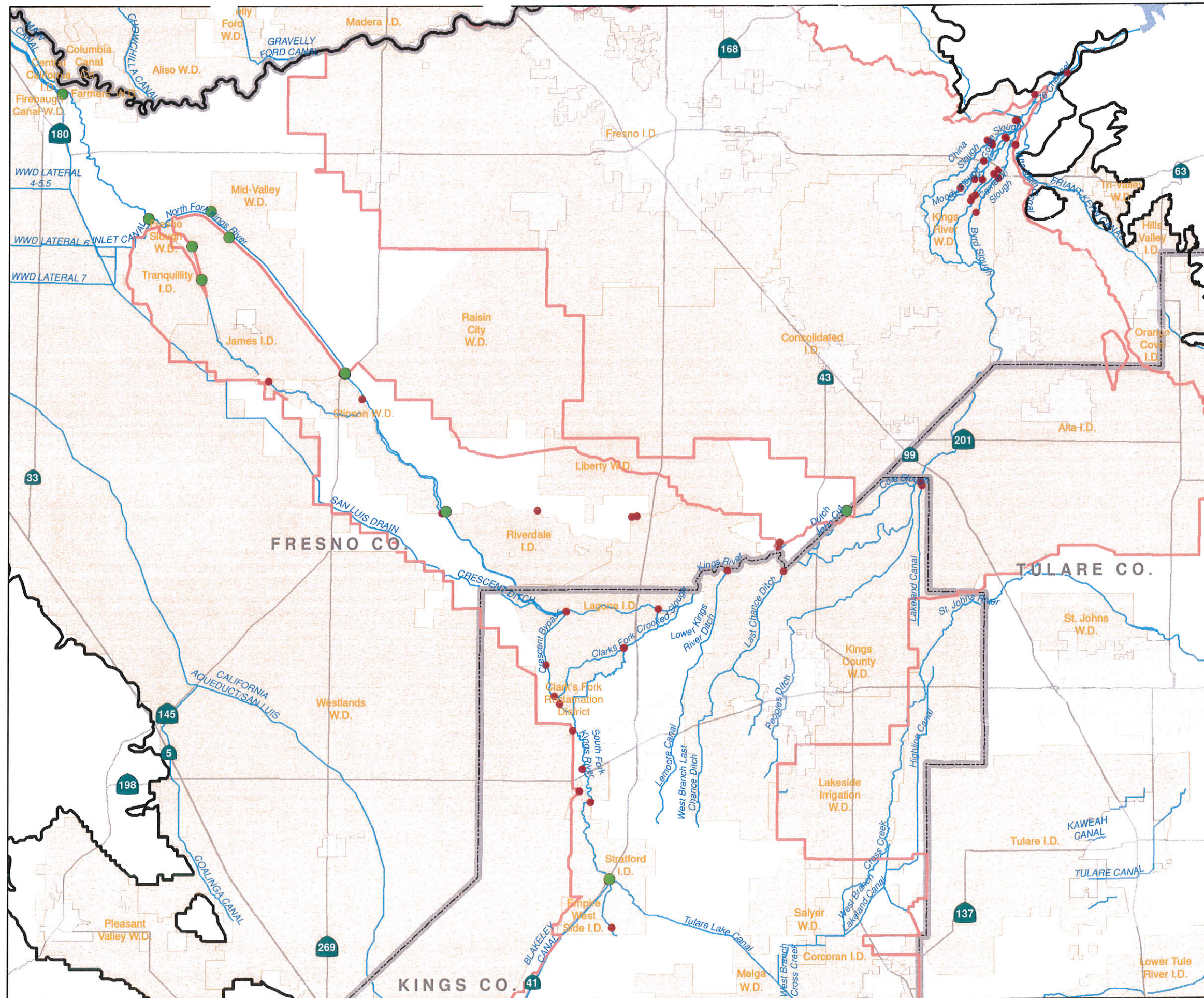


Attachment 5a: Point of Diversion Map






- Proposed Diversion
- Existing Diversion
- Place of Use
- Kings River Water Association Service Area Boundary
- Irrigation/Water District
- County
- City Limits

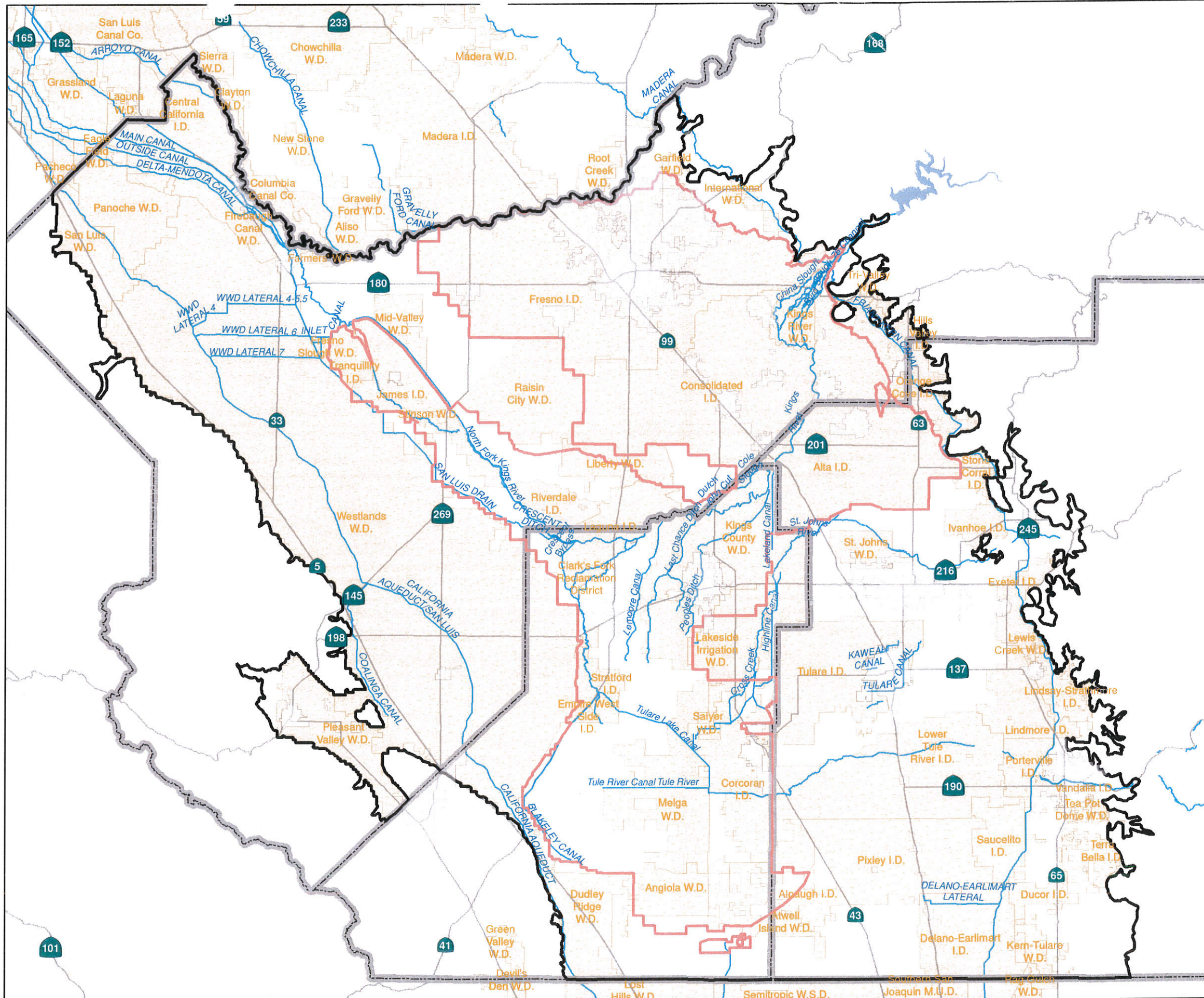


EST. 1968
PROVOST & PRITCHARD
 CONSULTING GROUP
 An Employee Owned Company

0 2 4
Miles

Attachment to Place of Use

-  Place of Use
-  Kings River Water Association Service Area Boundary
-  Irrigation/Water District
-  County
-  City Limits



EST. 1968
PROVOST & PRITCHARD
 CONSULTING GROUP
 An Employee Owned Company

