

Clarksburg

Elk Grove

3,000 CFS










Hood

Stone Lakes
National Wildlife
Refuge

6,000 CFS

9,000 CFS

Legend - Tunnels Infrastructure

-  Tunnels
- Feature Type**
-  Intake Work Area
-  Tunnel Muck
-  Intake
-  Forebay
-  Tunnel Work Area
-  Electrical Substation
-  230 kV Transmission Line
-  69 kV Transmission Line

Source: Esri, DigitalGlobe, GeoEye, Earthstar Geographics, CNES/Airbus DS, USDA, USGS, AEX, Getmapping, Aerogrid, IGN, IGP, swisstopo, and the GIS User Community

Date: 2/10/2016 BY: KG
 *All locations are approximate. *Tunnels infrastructure to scale,
 but tunnels expanded for illustration.
 The proposed WaterFix is a DWR project.
 Source: Adapted from BDCP 2015.



**Tunnels/WaterFix Impacts
 Sacramento-San Joaquin Delta**

