








**Legend**

-  Elliot Intakes
-  Transmission Line
-  Water Fix Intake
-  Fuel Station
-  Electrical Substation
-  Concrete Batch Plant

Source: BSA, DeltaData, Google, Bing, Esri, Geoportals, CIPSA, MWD, USGS, USFS, AEC, Geographics, ArcGIS, T4, VAP, webserver, and the GIS User Community

**Elliot/Stillwater Orchards  
Water Rights Injuries  
from CWF Tunnels**



0 1,000 2,000 4,000  
Feet