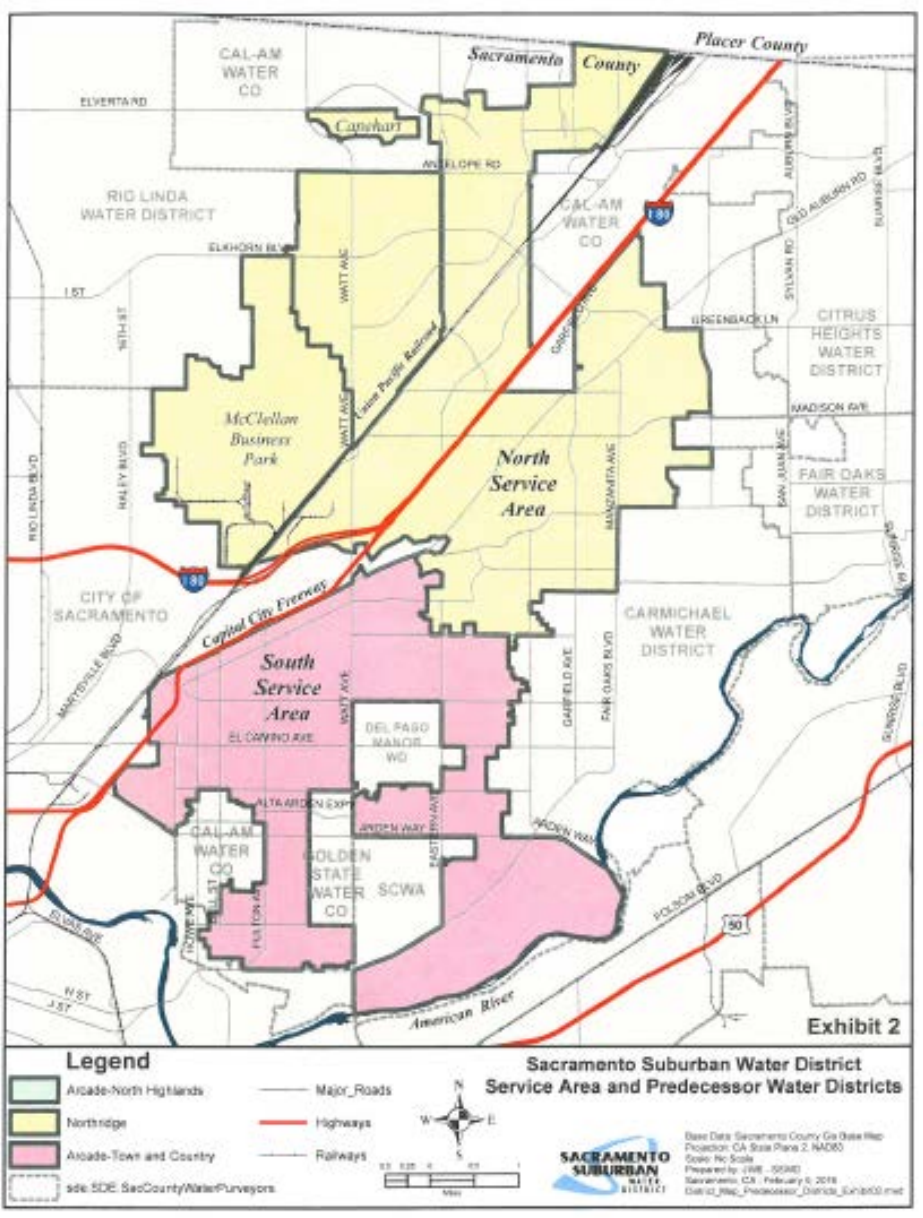
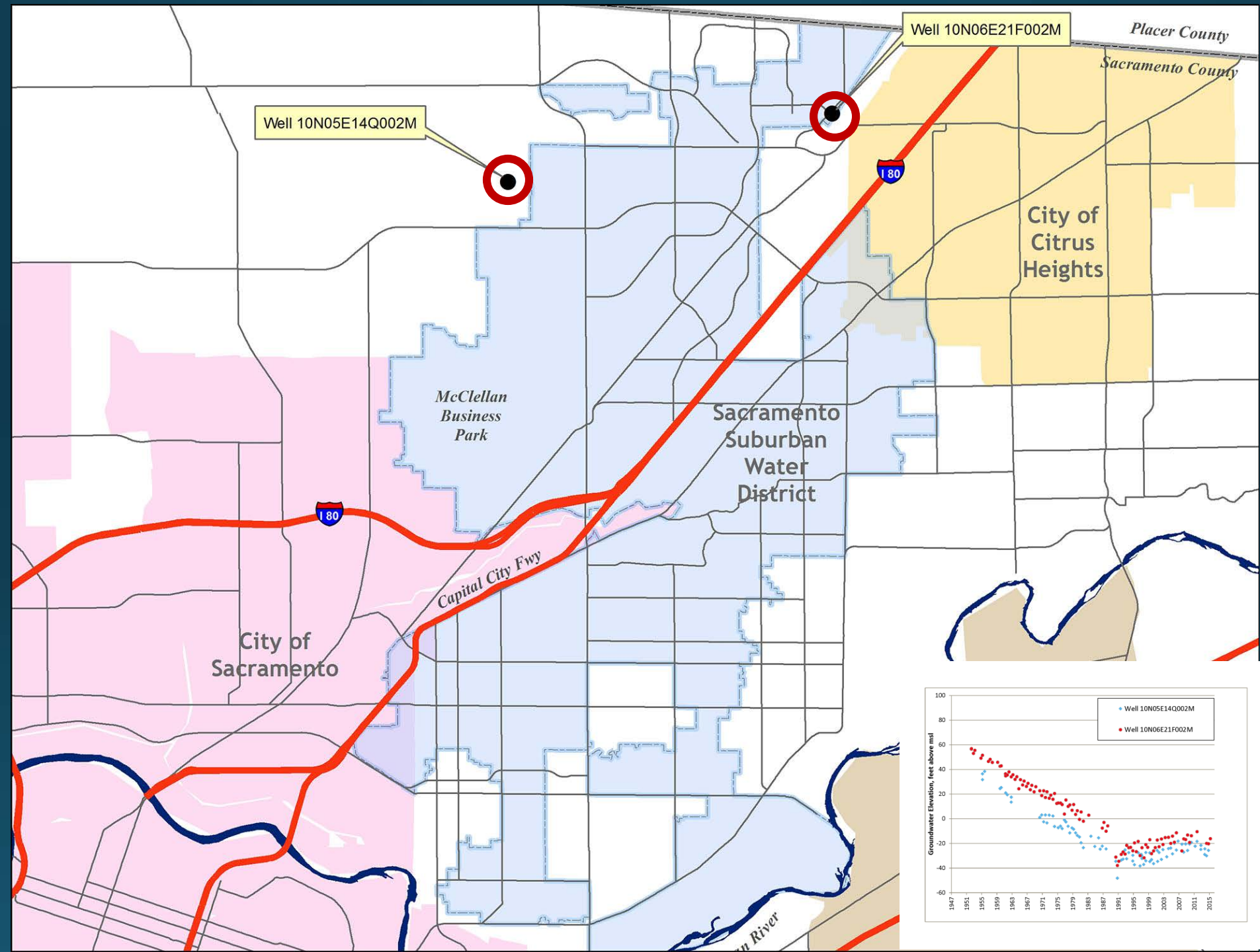
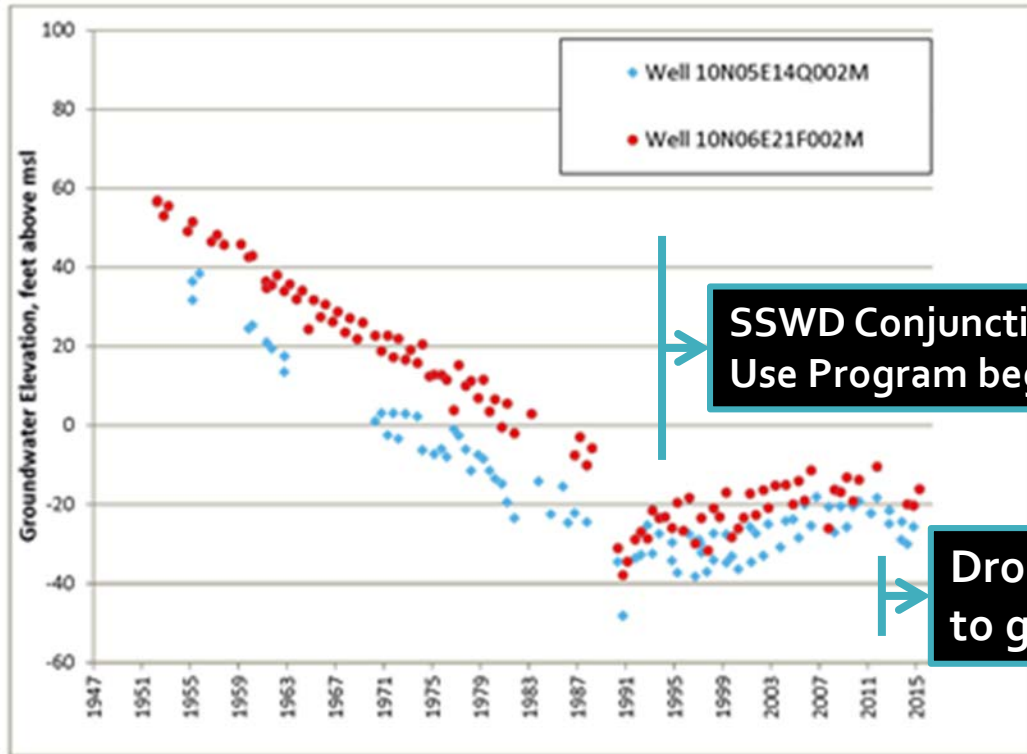


Sacramento Suburban Water District was formed after the merger of its two predecessor districts, Arcade and Northridge.

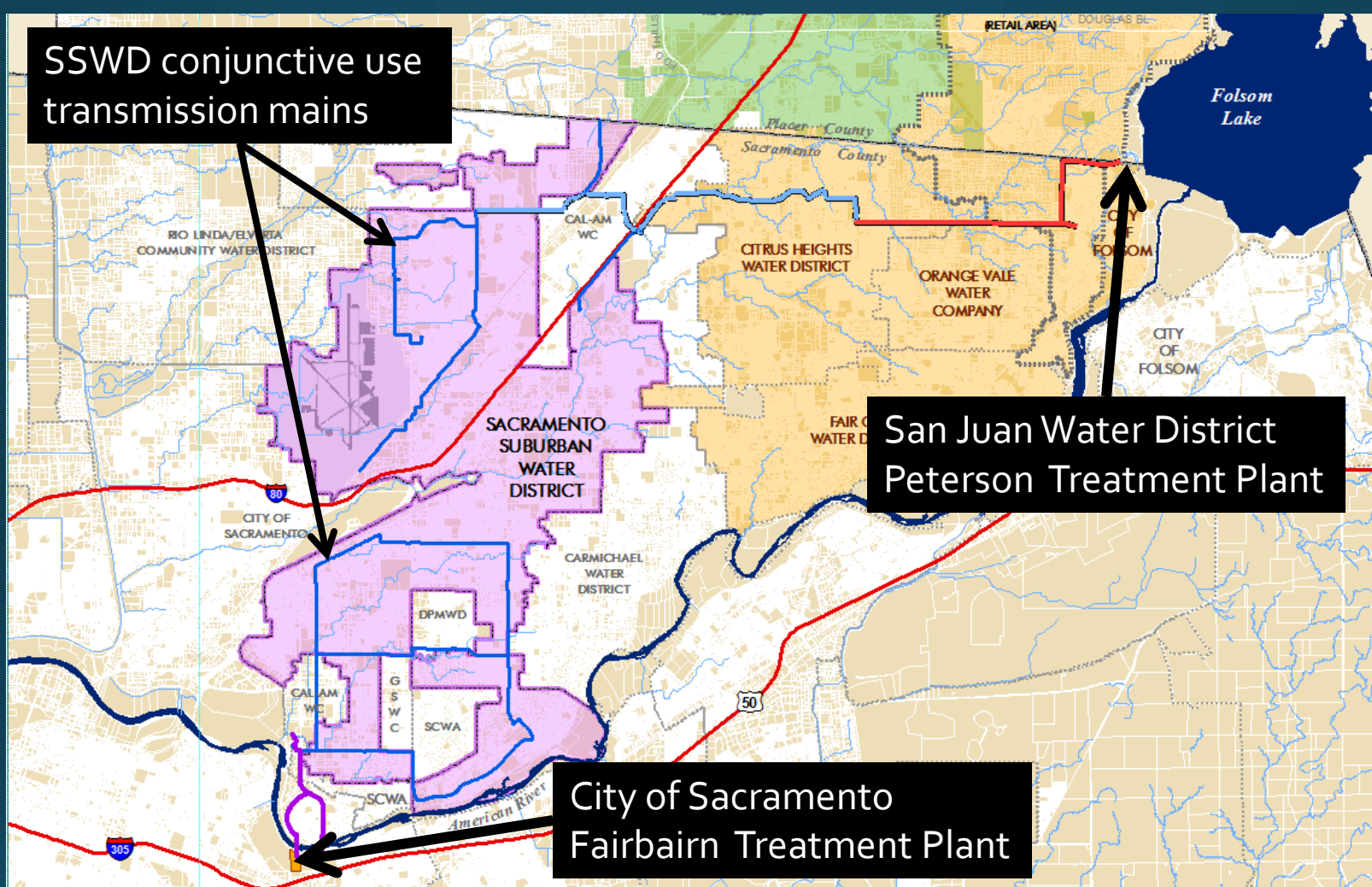






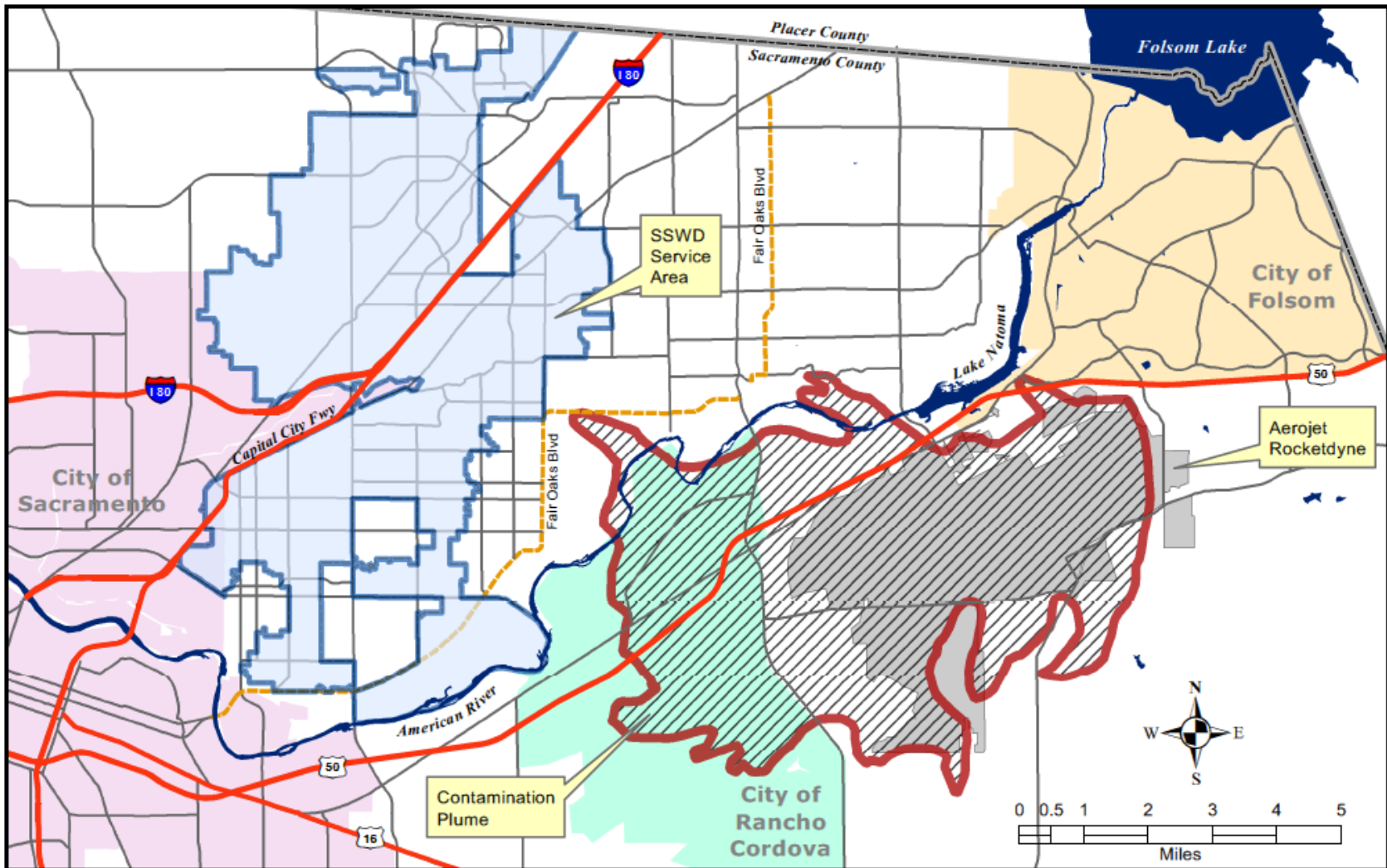
SSWD Conjunctive Use Program begins

Drought begins; SSWD moves to groundwater-only supply








Sacramento Suburban has implemented a conjunctive use program and now buys water under contracts with Placer County Water Agency/San Juan Water District, and the City of Sacramento.

This map shows the facilities linking those surface water supplies to the District's conjunctive use transmission system.



Legend

- | | | |
|---|--|---|
|  Contamination Plume |  City of Folsom |  Sacramento County |
|  Aerojet Rocketdyne |  City of Rancho Cordova |  sde.SDE.Highways |
|  SSWD Service Area |  City of Sacramento |  Fair Oaks Blvd |
| | |  All Other Major Roads |

Approximate Aerial Extent of Contaminant Constituents

Source: May 2016 exhibit prepared by Central Valley Regional Water Quality Control Board for presentation at the Aerojet Rocketdyne Community Advisory Group Meeting. Constituents included are Trichloroethylene, Nitrosodimethylamine and Perchlorate in all groundwater zones.

Date: August 29, 2016

Drawn By: JWS

File: Sacramento Regional Groundwater Contamination

**SGMA North American
Groundwater Sub-basin**

