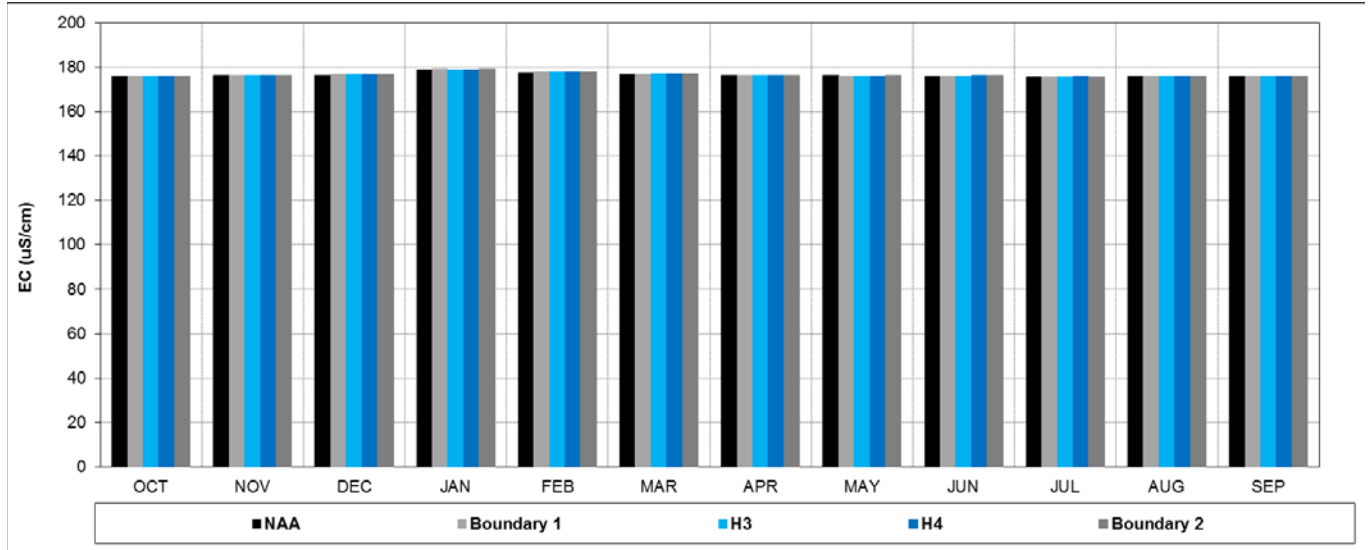
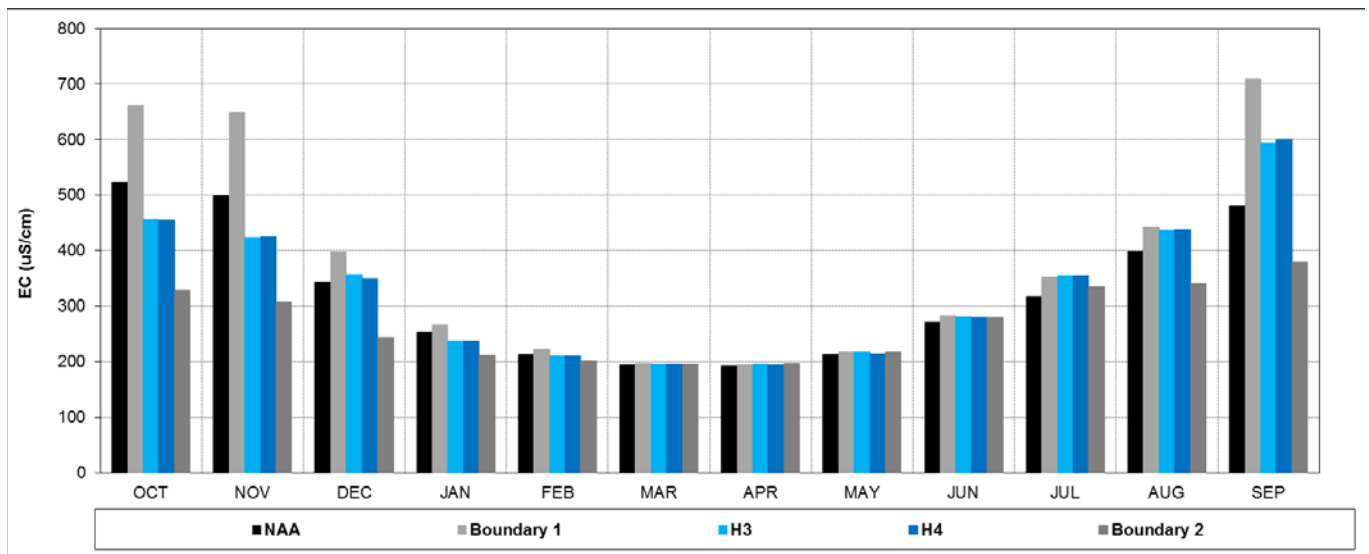


Monthly Average EC values from California Water Fix DSM2 model (WY 1976-1991) at Water Quality Monitoring Locations in NDWA Contract

Sacramento River at Walnut Grove

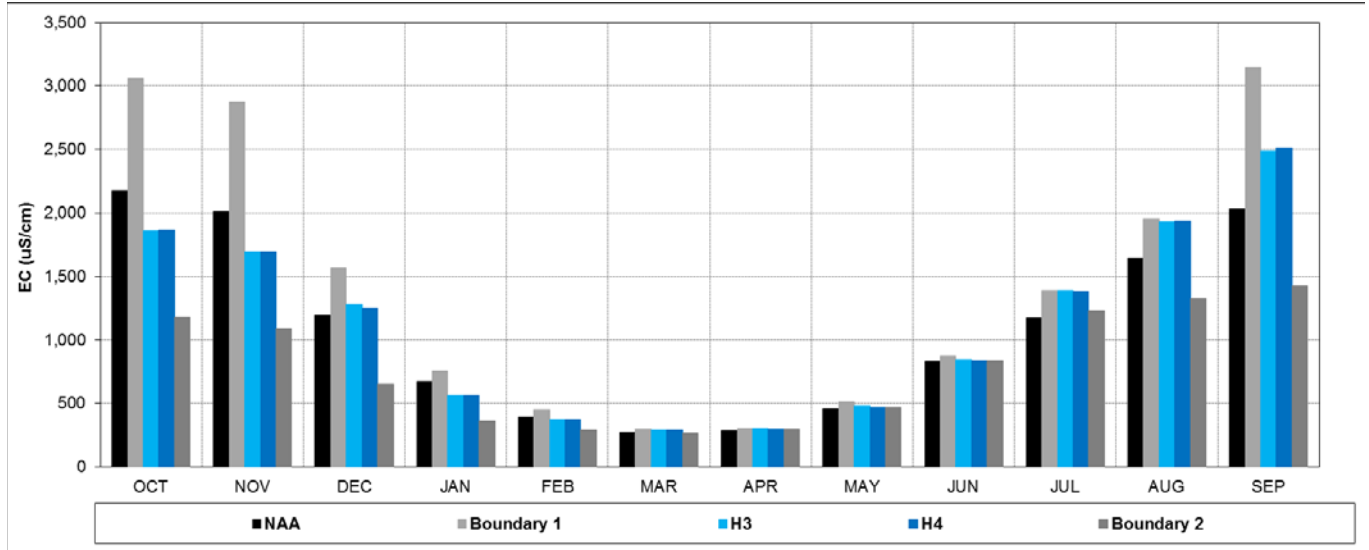


Sacramento River at Rio Vista

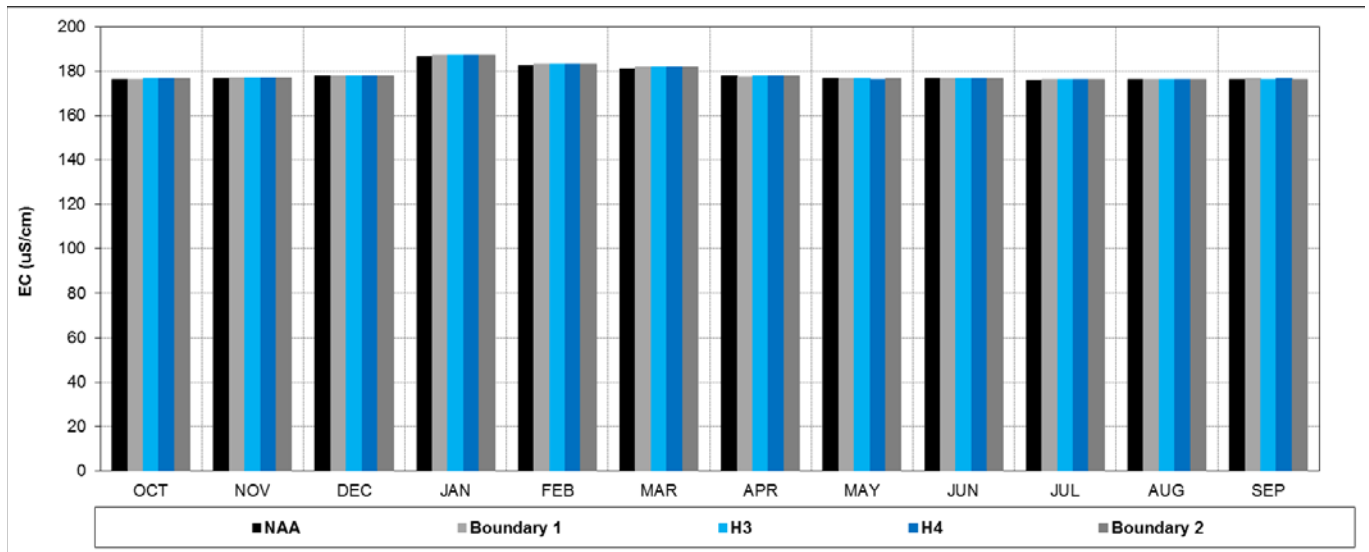


Monthly Average EC values from California Water Fix DSM2 model (WY 1976-1991) at Water Quality Monitoring Locations in NDWA Contract

Sacramento River at Emmaton

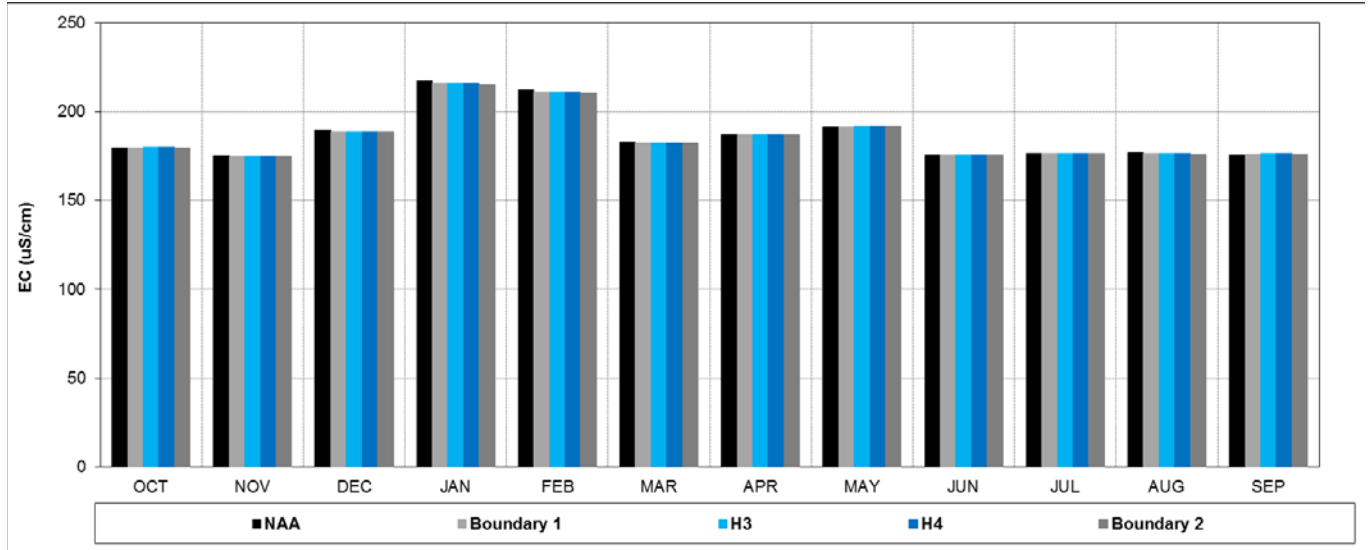


Steamboat Slough at Sutter Slough

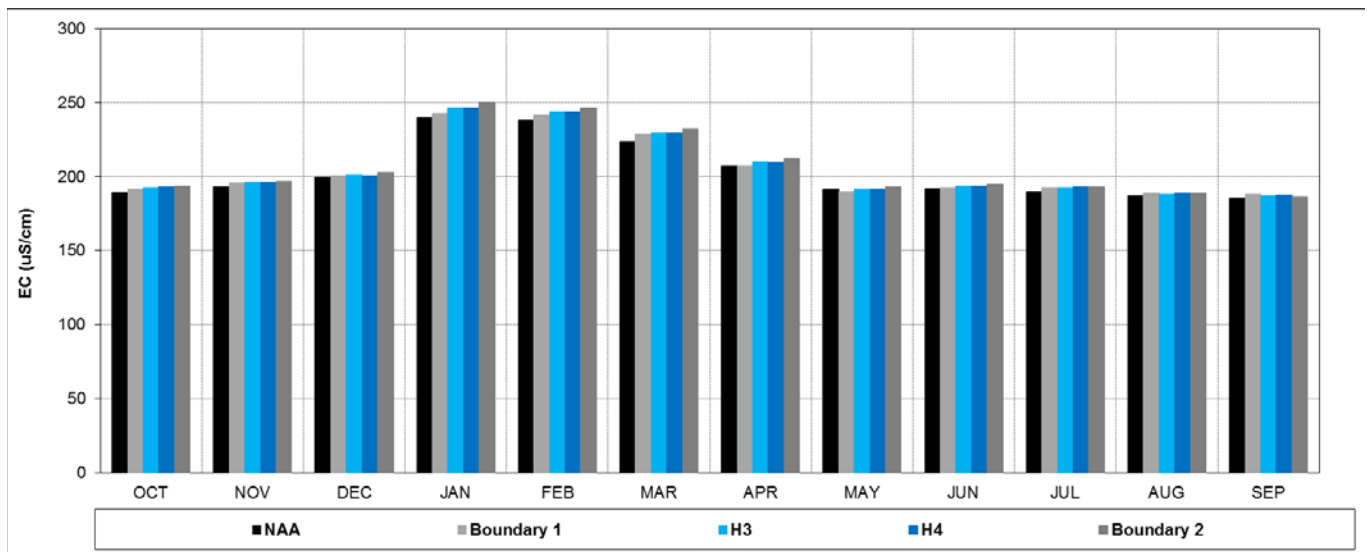


Monthly Average EC values from California Water Fix DSM2 model (WY 1976-1991) at Water Quality Monitoring Locations in NDWA Contract

North Fork Mokelumne River near Walnut Grove

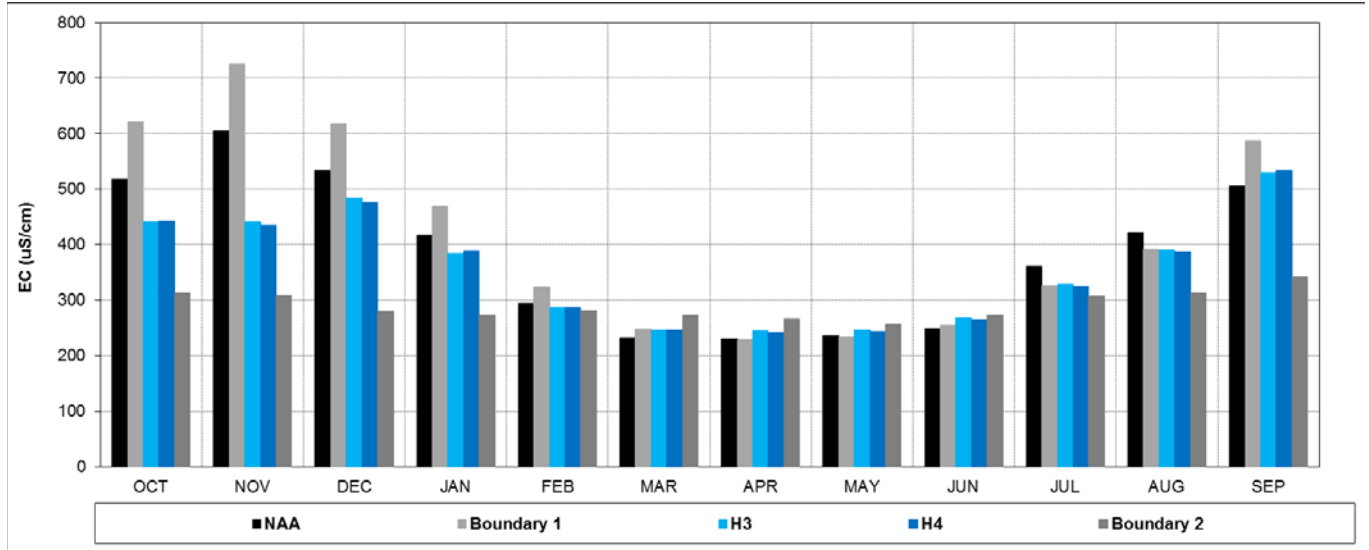


Mokelumne River at Terminous



Monthly Average EC values from California Water Fix DSM2 model (WY 1976-1991) at Water Quality Monitoring Locations in NDWA Contract

San Joaquin River at San Andreas Landing



ThreeMile Slough

