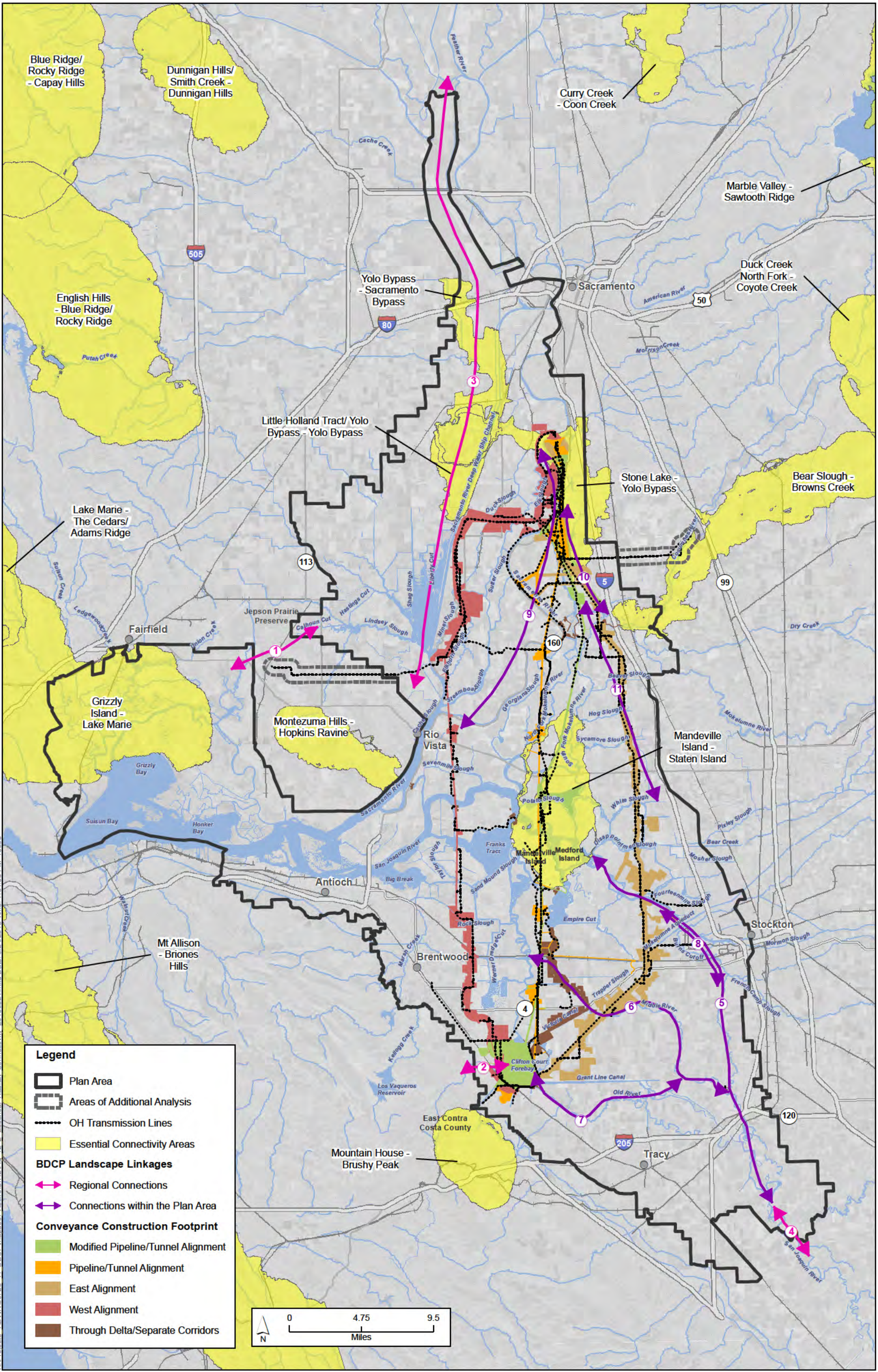


Sources: Plan Area, ICF 2012; Areas of Additional Analysis, ICF 2012; Restoration Opportunity Areas, SAIC 2011; Constructability (Rev 10b), DHCCP DWR 2012; Constructability (Rev 2b), DHCCP DWR 2013; Constructability (Rev 5a), DHCCP DWR 2015; Conservation Zones, SAIC 2012; Natural Communities, ICF 2013.

**Figure 12-1**  
Distribution of Natural Communities in the Study Area



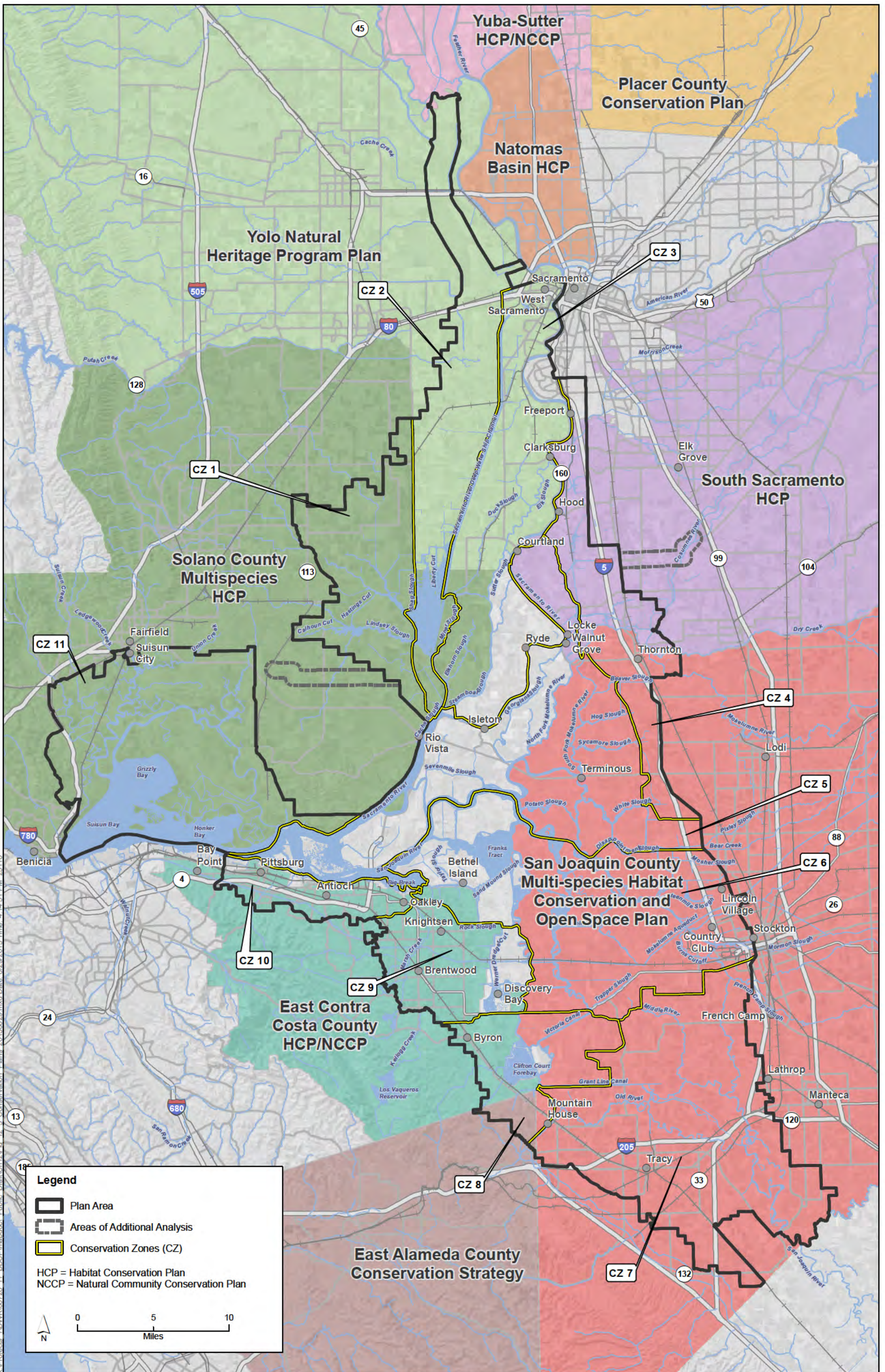


K:\Projects\1\DW\00726\_11\_BDCP\mxd\Connectivity\_20150324.mxd Date: 3/24/2015 Time: 7:04:06 PM 19393

Sources: Plan Area, ICF 2012; Areas of Additional Analysis, ICF 2012; Constructability (Rev 2b), DHCCP DWR 2013, Constructability (Rev 10b), DHCCP DWR 2012; Constructability (Rev 5a), DHCCP DWR 2015; Conservation Zones, SAIG 2012; Essential Connectivity Areas, Caltrans and CDFG 2010.

**Figure 12-2**  
**Essential Habitat Connectivity**

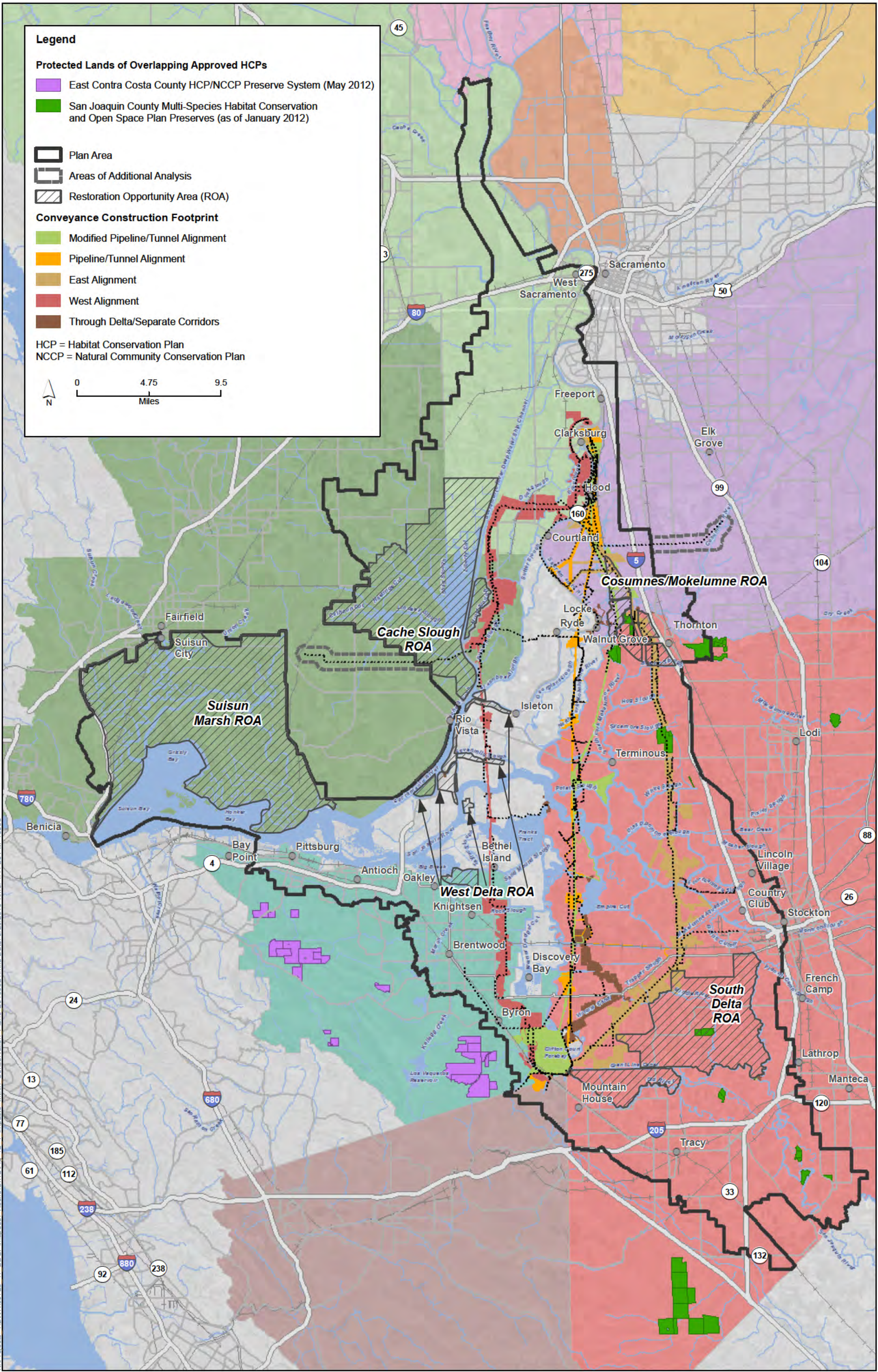




Sources: Plan Area, ICF 2012; Areas of Additional Analysis, ICF 2012; Conservation Plan Boundaries, ICF 2012; Conservation Zones, SAIC 2012.

Figure 12-3  
BDCP Plan Area in Relation to Other Conservation Plan Boundaries



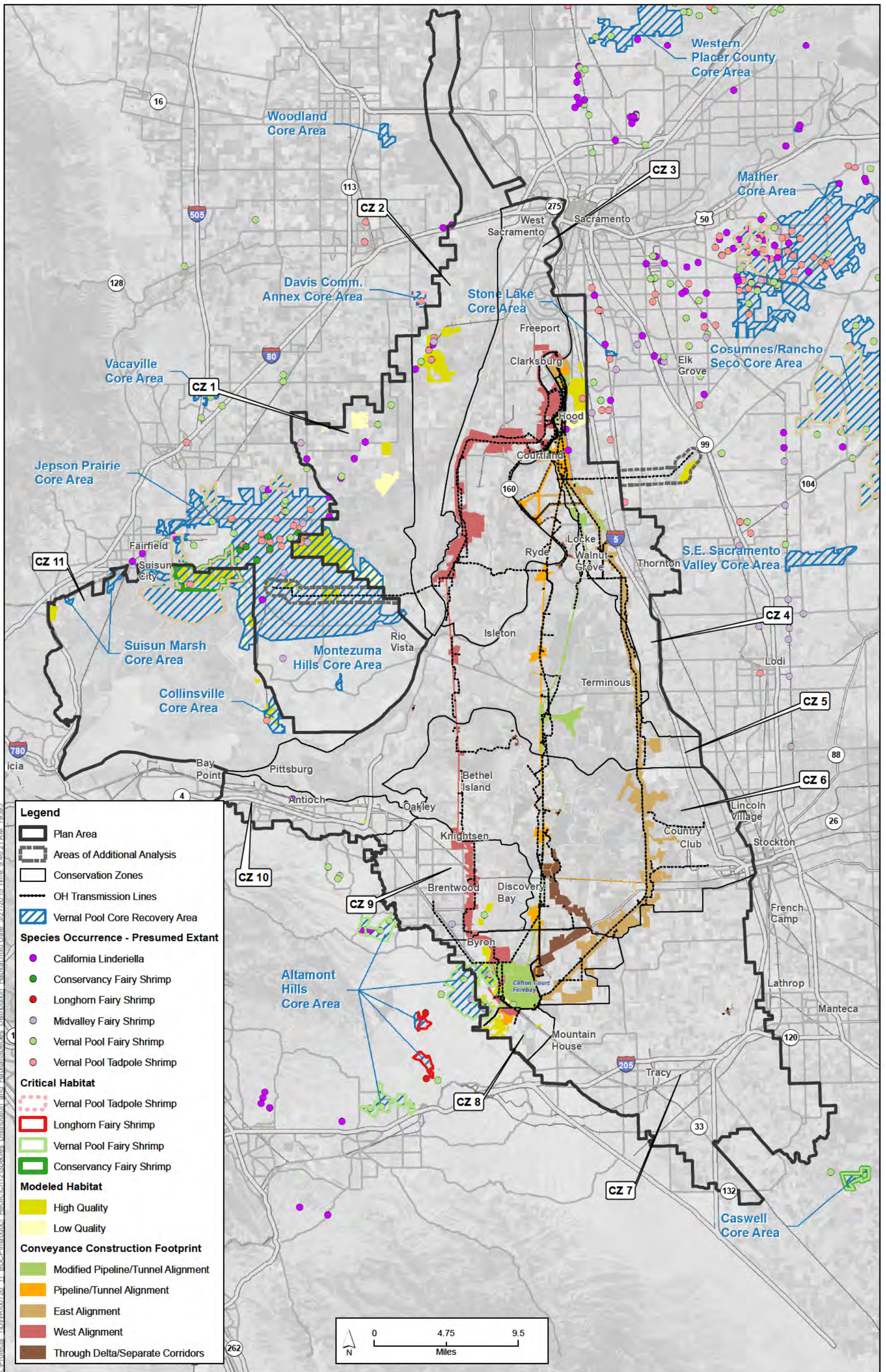


K:\Projects\1\DW\00726\_11\_BDCP\mapdoc\Recirc\Ch12\Fig. 12-4 Impacts within Conservation Plans 20150324.mxd Date: 3/26/2015 Time: 1:11:29 PM 19393

Sources: Plan Area, ICF 2012; Constructability (Rev 3b), DHCCP DWR 2013, Constructability (Rev 10b), DHCCP DWR 2012; Constructability (Rev 5a), DHCCP DWR 2015; ROA, ICF 2012, San Joaquin County Preserves, ICF 2012; East Contra Costa County Preserves, Contra Costa County 2012; Conservation Zones, SAIC 2012

**Figure 12-4**  
**BDCP Features in Relation to Overlapping Regional Conservation Plans**

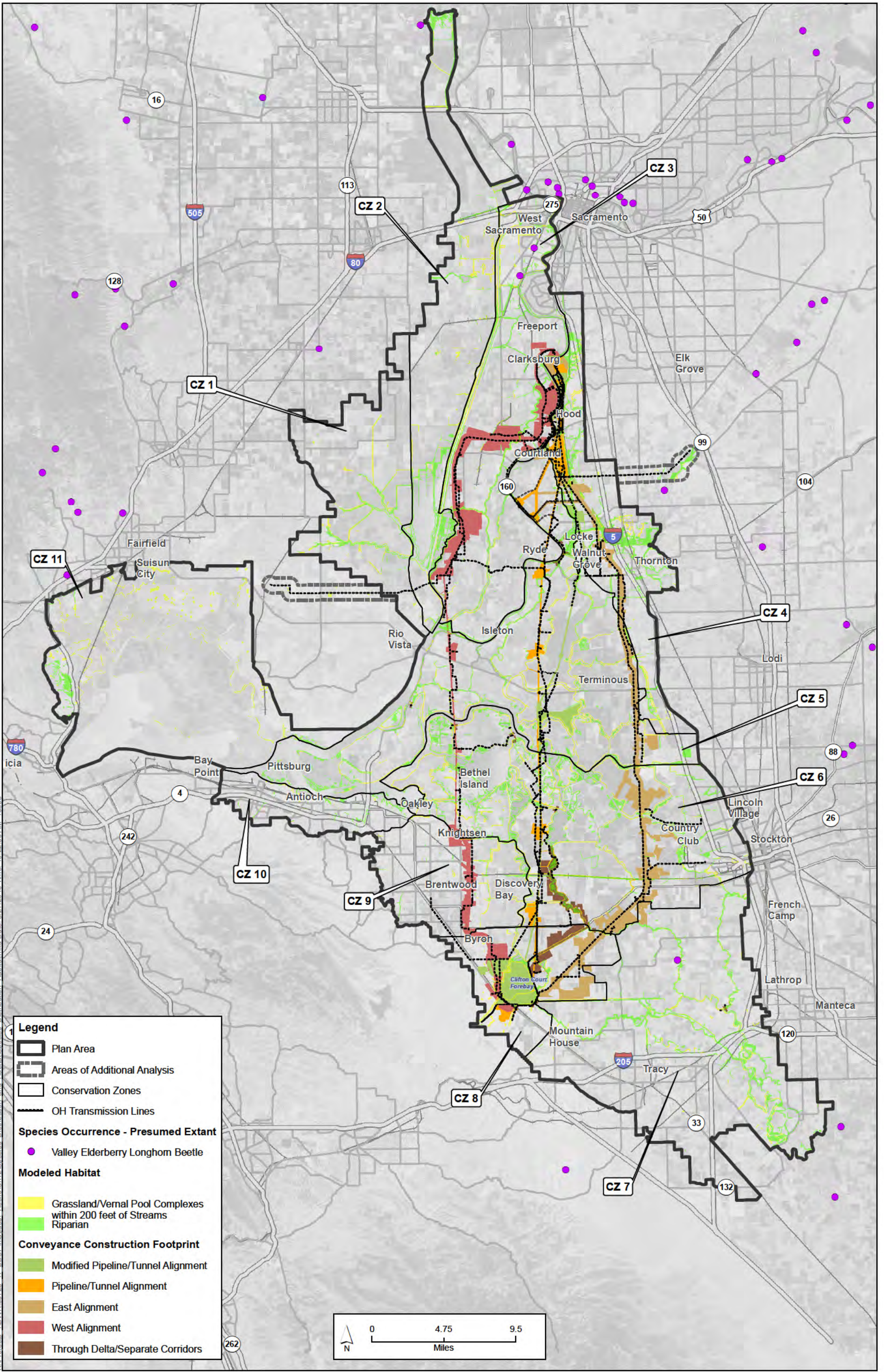




Sources: Plan Area, ICF 2012; Constructability (Rev 10b), DHCCP DWR 2012; Constructability (Rev 3b), DHCCP DWR 2012; Constructability (Rev 5a), DHCCP DWR 2015; Critical Habitat, U.S. Fish and Wildlife Service 2006; Species Occurrences, ICF 2013; Vernal Pool Core Recovery Area, SAIC 2011; Modeled Habitat, ICF 2013; Conservation Zones, SAIC 2012.

**Figure 12-5**  
**Vernal Pool Crustacean Distribution and Habitat in Study Area Vicinity**

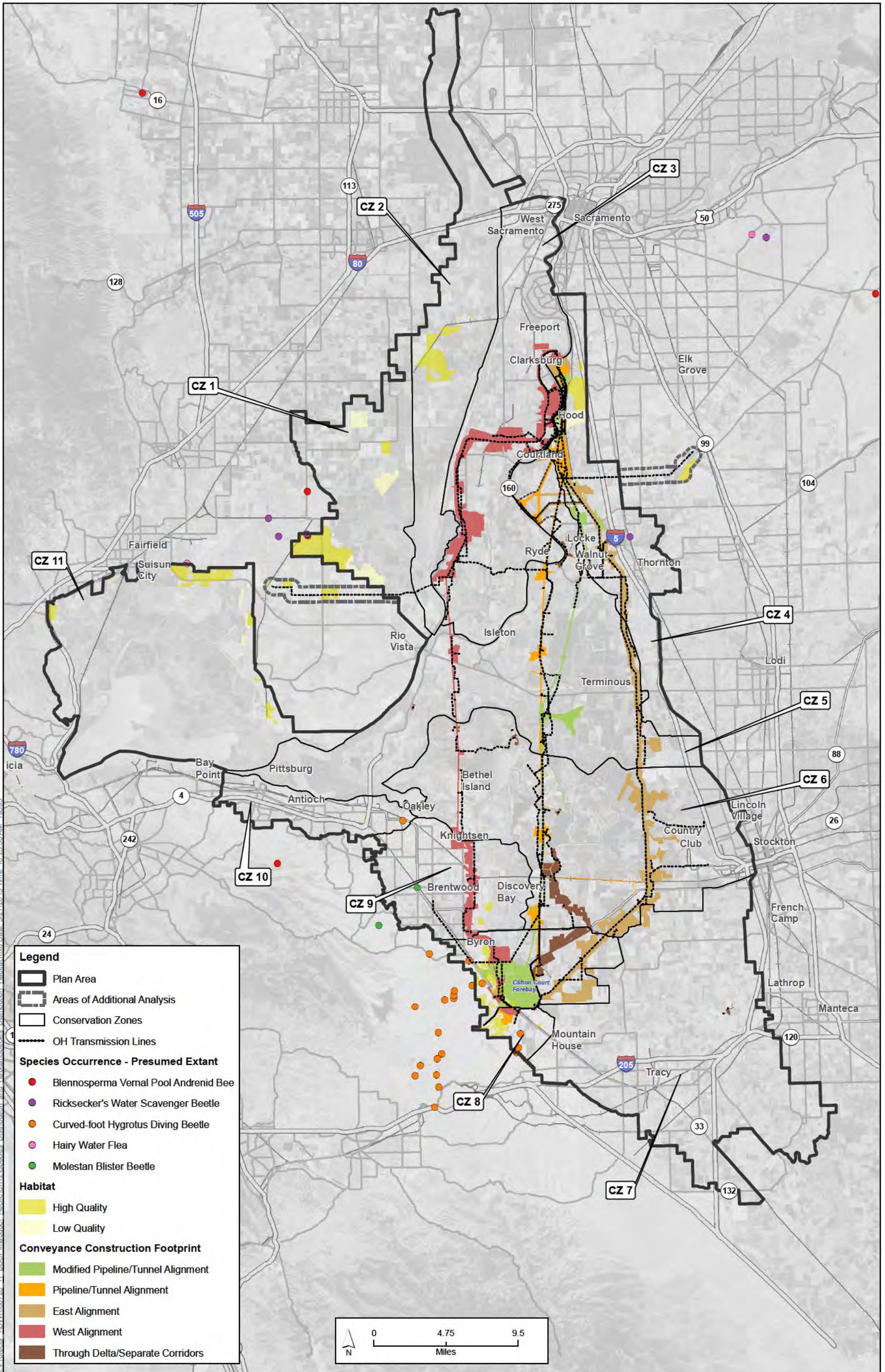




Sources: Plan Area, ICF 2012; Constructability (Rev 10b), DHCCP DWR 2012; Constructability (Rev 3b), DHCCP DWR 2012; Constructability (Rev 5a), DHCCP DWR 2015; Species Occurrences, ICF 2013; Modeled Habitat, ICF 2013; Conservation Zones, SAIC 2012.

**Figure 12-6**  
**Valley Elderberry Longhorn Beetle Distribution and Habitat in Study Area Vicinity**





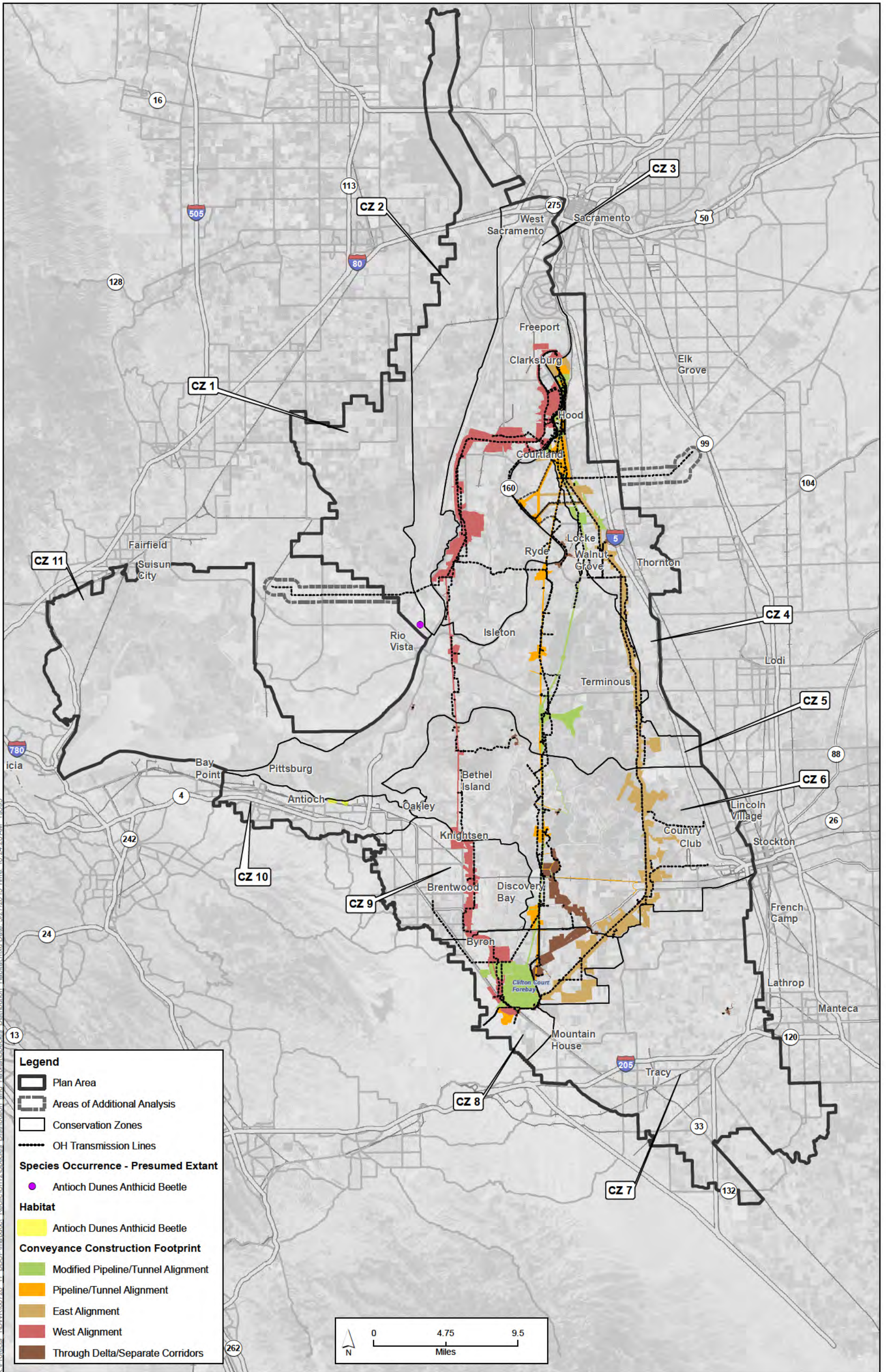
Sources: Plan Area, ICF 2012; Constructability (Rev 10b), DHCCP DWR 2012; Constructability (Rev 3b), DHCCP DWR 2012; Constructability (Rev 5a), DHCCP DWR 2015; Species Occurrences, CNDDDB 2013; Modeled Habitat, ICF 2013; Conservation Zones, SAIC 2012.

**Figure 12-7**  
Other Vernal Pool Invertebrates Distribution and Habitat in Study Area Vicinity





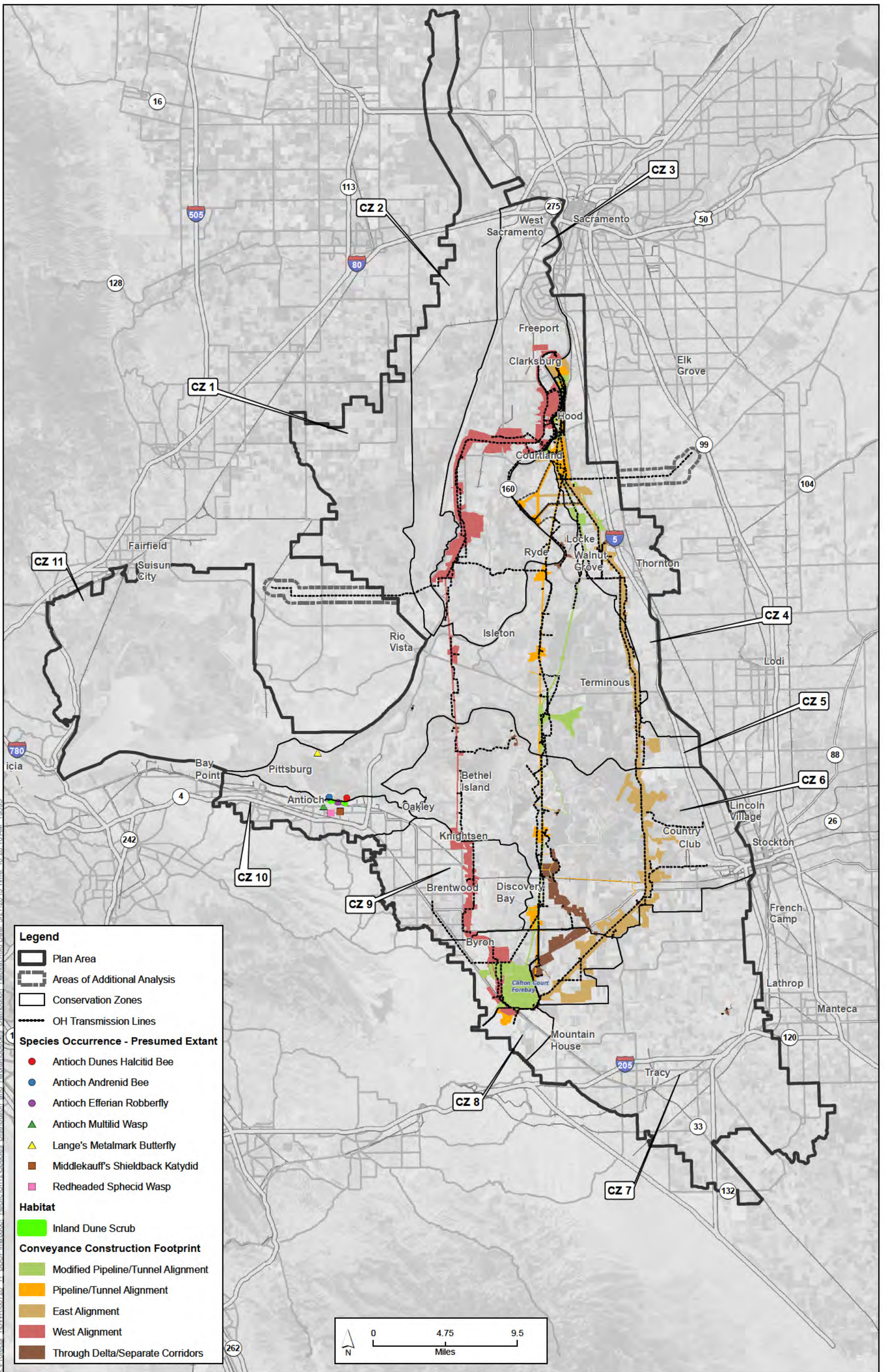




Sources: Plan Area, ICF 2012; Constructability (Rev 10b), DHCCP DWR 2012; Constructability (Rev 3b), DHCCP DWR 2012; Constructability (Rev 5a), DHCCP DWR 2015; Species Occurrences, CNDDDB 2013; Habitat, ICF 2013; Conservation Zones, SAIC 2012.

**Figure 12-9**  
**Antioch Dunes Anthicid Beetle Distribution and Habitat in Study Area Vicinity**

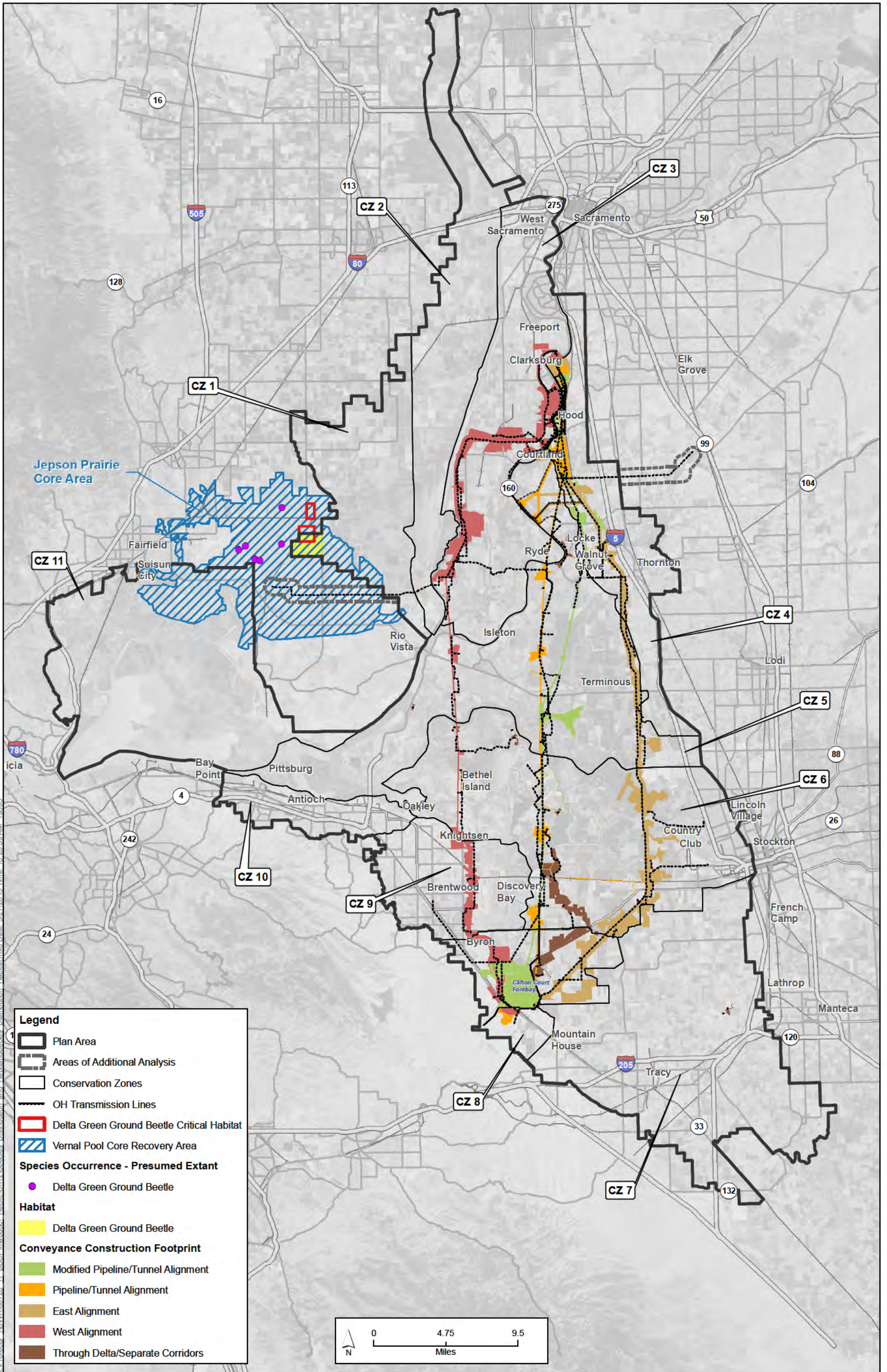




Sources: Plan Area, ICF 2012; Constructability (Rev 10b), DHCCP DWR 2012; Constructability (Rev 3b), DHCCP DWR 2012; Constructability (Rev 5a), DHCCP DWR 2015; Species Occurrences, CNDDB 2013; Habitat, ICF 2013; Conservation Zones, SAIC 2012.

**Figure 12-10**  
**Inland Dune Scrub Invertebrate Species Distribution and Habitat in Study Area Vicinity**

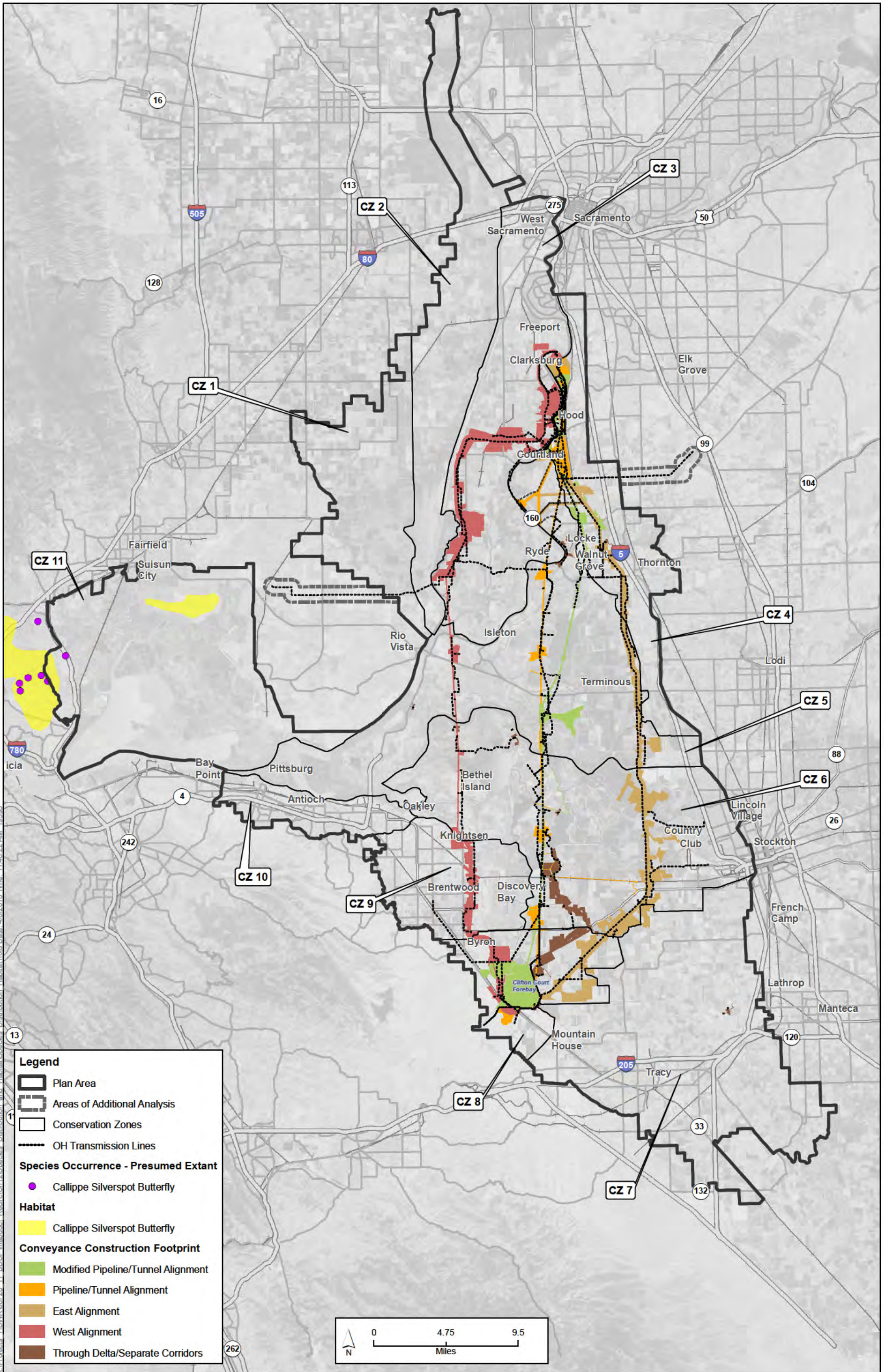




Sources: Plan Area, ICF 2012; Constructability (Rev 10b), DHCCP DWR 2012; Constructability (Rev 3b), DHCCP DWR 2012; Constructability (Rev 5a), DHCCP DWR 2015; Critical Habitat, U.S. Fish and Wildlife Service 2002; Species Occurrences, CNDDB 2013; Vernal Pool Core Recovery Area, SAIC 2011; Modeled Habitat, ICF 2013; Conservation Zones, SAIC 2012.

**Figure 12-11**  
**Delta Green Ground Beetle Distribution and Habitat in Study Area Vicinity**

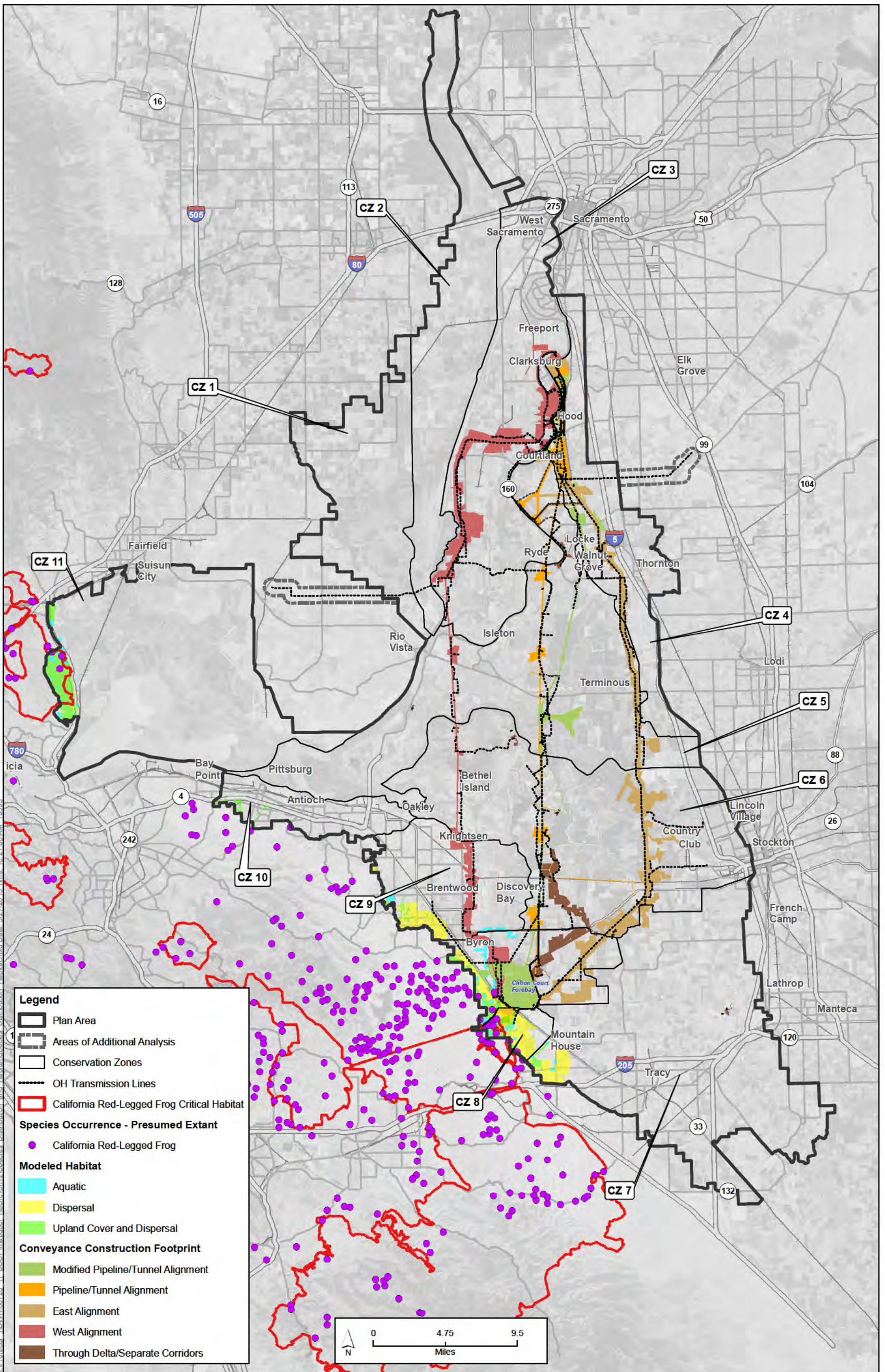




Sources: Plan Area, ICF 2012; Constructability (Rev 10b), DHCCP DWR 2012; Constructability (Rev 3b), DHCCP DWR 2012; Constructability (Rev 5a), DHCCP DWR 2015; Species Occurrences, LSA 2009 and ICF 2011; Habitat, ICF 2011; Conservation Zones, SAIC 2012.

**Figure 12-12**  
**Callippe Silverspot Butterfly Distribution and Habitat in Study Area Vicinity**

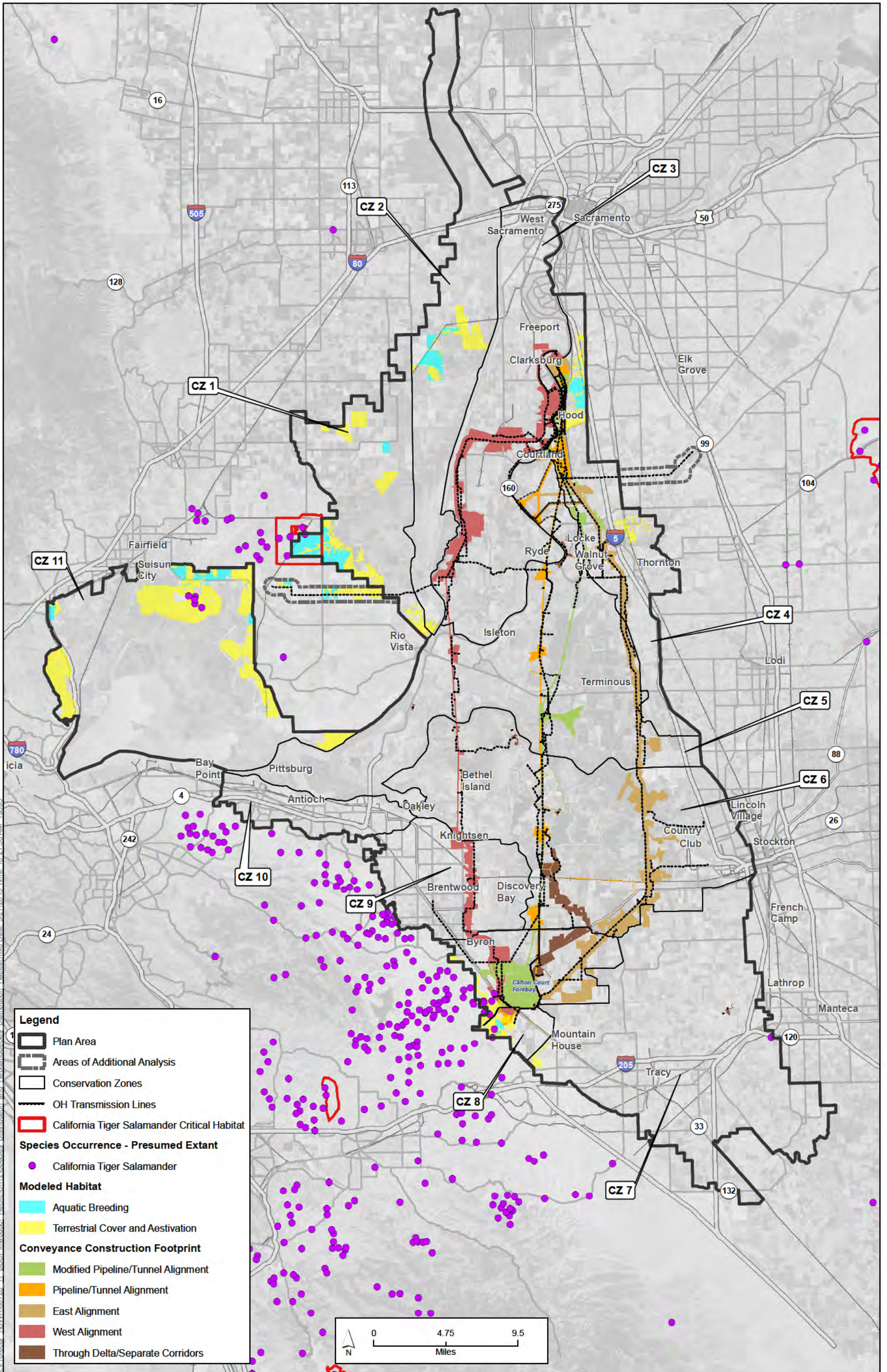




Sources: Plan Area, ICF 2012; Constructability (Rev 10b), DHCCP DWR 2012; Constructability (Rev 3b), DHCCP DWR 2012; Constructability (Rev 5a), DHCCP DWR 2015; Critical Habitat, U.S. Fish and Wildlife Service 2010; Species Occurrences, ICF 2013; Modeled Habitat, ICF 2013; Conservation Zones, SAIC 2012.

**Figure 12-13**  
**California Red-Legged Frog Distribution and Habitat in Study Area Vicinity**

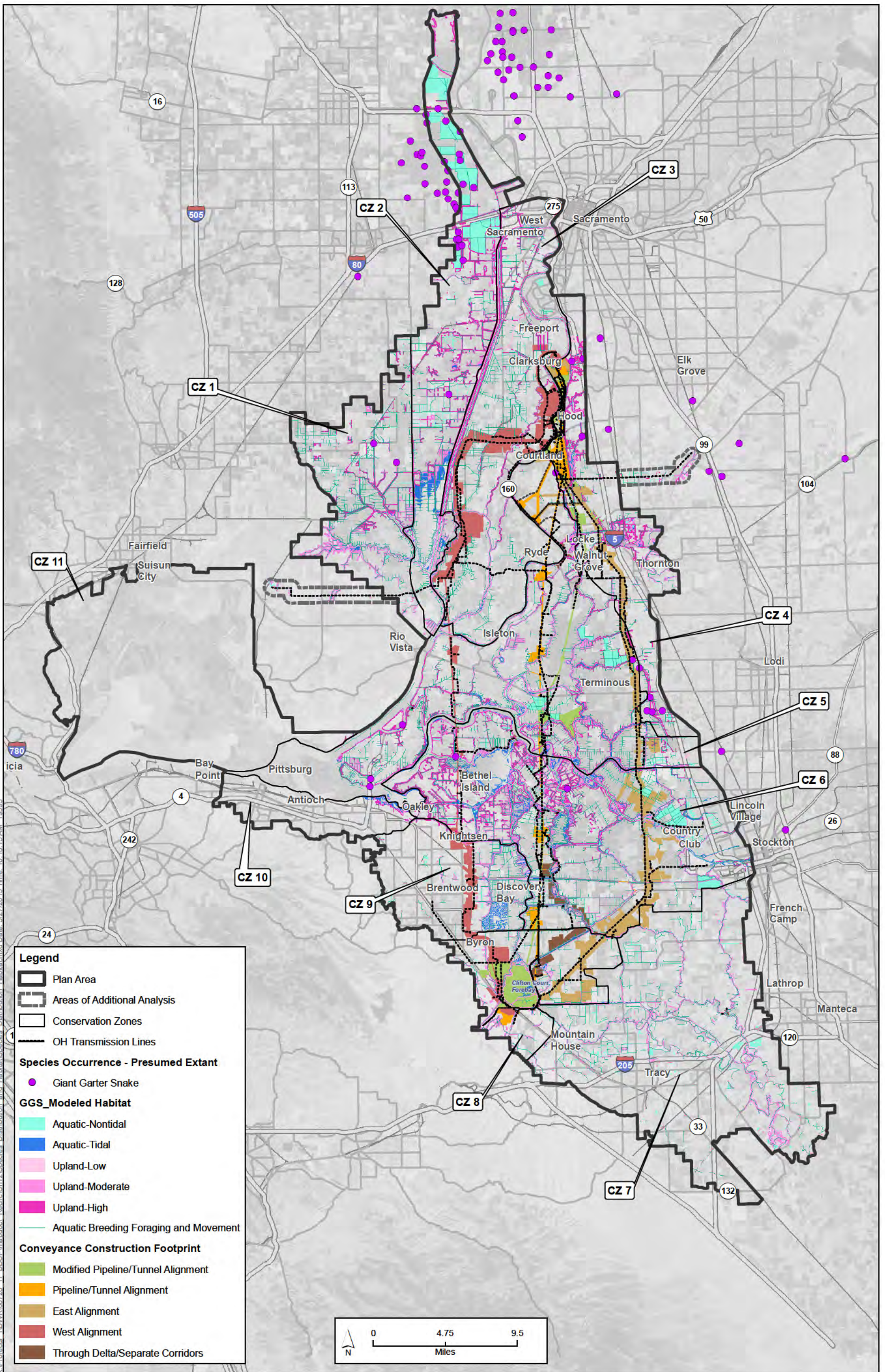




Sources: Plan Area, ICF 2012; Constructability (Rev 10b), DHCCP DWR 2012; Constructability (Rev 3b), DHCCP DWR 2012; Constructability (Rev 5a), DHCCP DWR 2015; Critical Habitat, U.S. Fish and Wildlife Service 2005; Species Occurrences, ICF 2013; Modeled Habitat, ICF 2013; Conservation Zones, SAIC 2012.

**Figure 12-14**  
**California Tiger Salamander Distribution and Habitat in Study Area Vicinity**

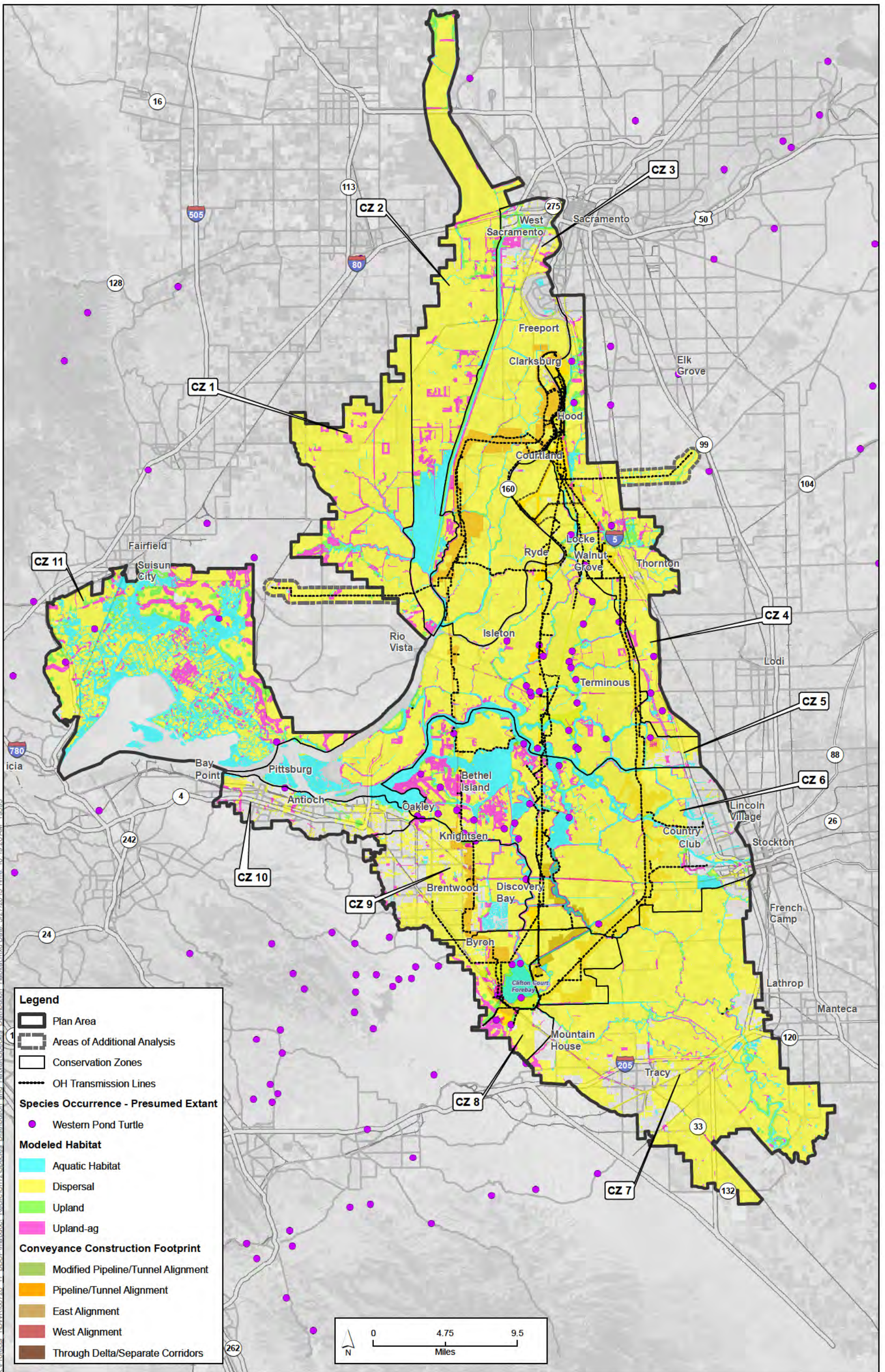




Sources: Plan Area, ICF 2012; Constructability (Rev 10b), DHCCP DWR 2012; Constructability (Rev 3b), DHCCP DWR 2012; Constructability (Rev 5a), DHCCP DWR 2015; Species Occurrences, ICF 2013; Modeled Habitat, ICF 2013; Conservation Zones, SAIC 2012.

**Figure 12-15a**  
**Giant Garter Snake Distribution and Habitat in Study Area Vicinity**

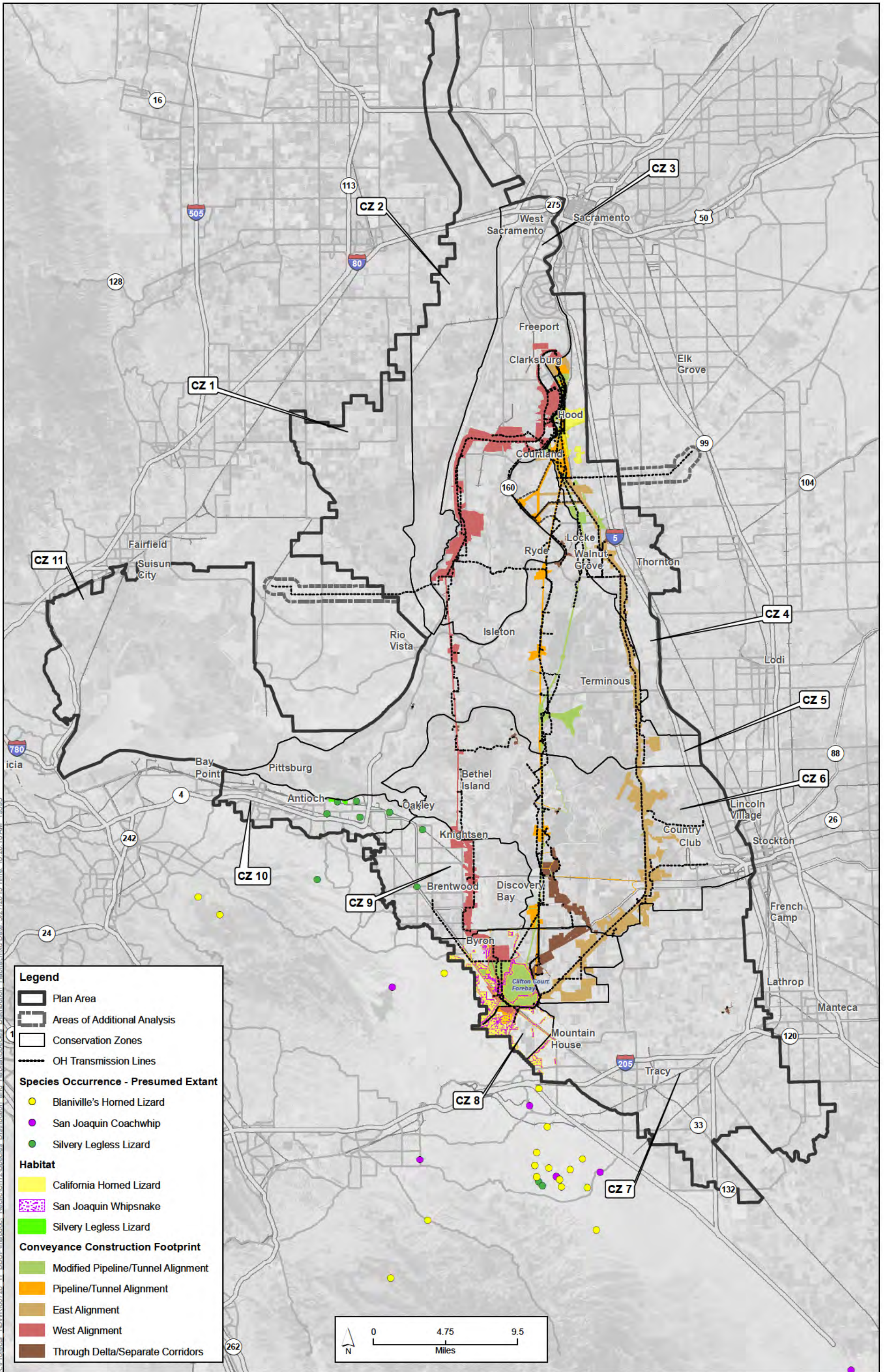




Sources: Plan Area, ICF 2012; Constructability (Rev 10b), DHCCP DWR 2012; Constructability (Rev 3b), DHCCP DWR 2012; Constructability (Rev 5a), DHCCP DWR 2015; Species Occurrences, ICF 2013; Modeled Habitat, ICF 2013; Conservation Zones, SAIC 2012.

**Figure 12-16**  
Western Pond Turtle Distribution and Habitat in Study Area Vicinity

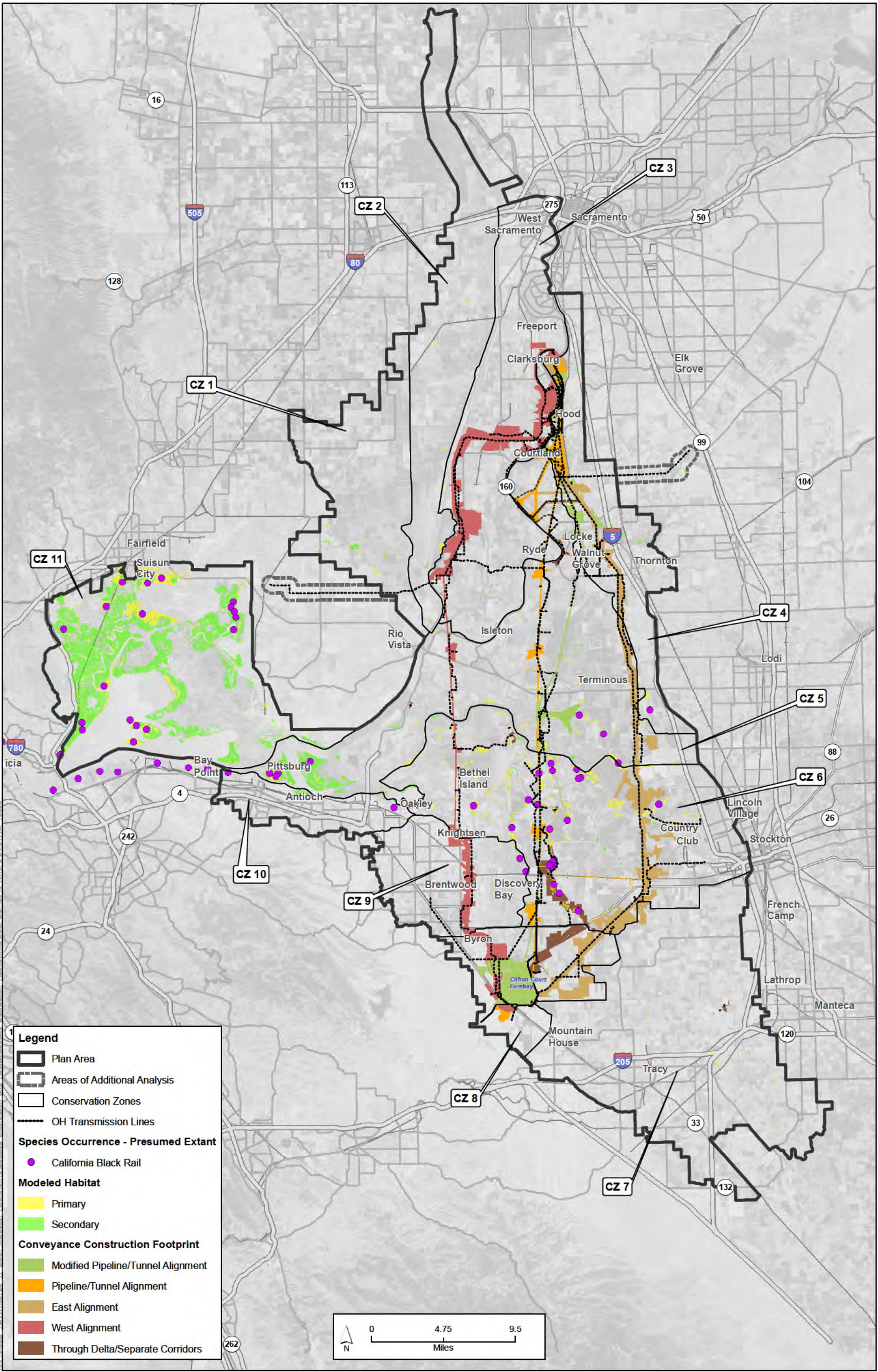




Sources: Plan Area, ICF 2012; Constructability (Rev 10b), DHCCP DWR 2012; Constructability (Rev 3b), DHCCP DWR 2012; Constructability (Rev 5a), DHCCP DWR 2015; Species Occurrences, ICF 2013; Habitat, ICF 2013; Conservation Zones, SAIC 2012.

**Figure 12-17**  
**California Horned Lizard, San Joaquin Whipsnake, and Silvery Legless Lizard**  
**Distribution and Habitat in Study Area Vicinity**

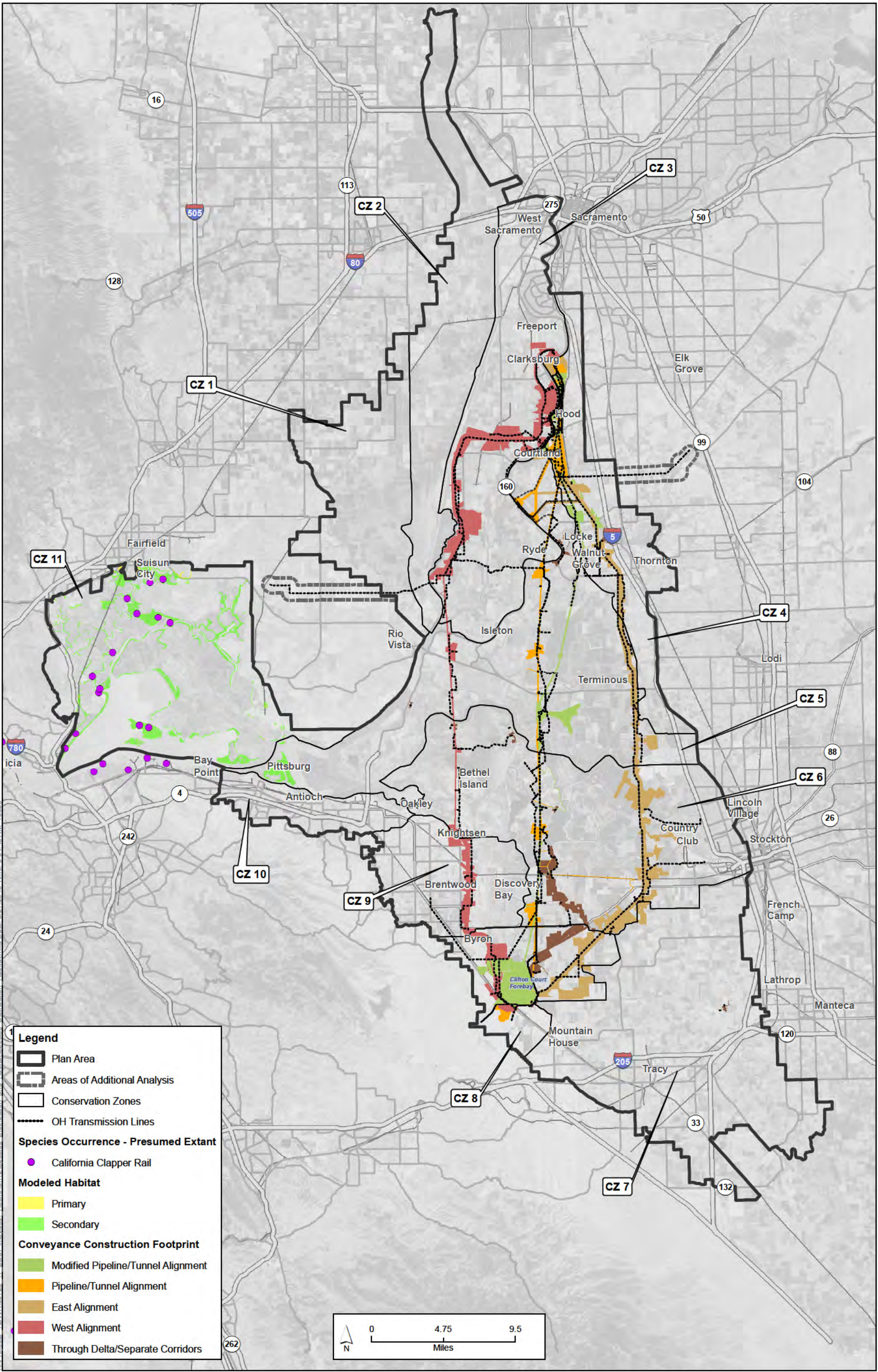




Sources: Plan Area, ICF 2012; Constructability (Rev 10b), DHCCP DWR 2012; Constructability (Rev 3b), DHCCP DWR 2012; Constructability (Rev 5a), DHCCP DWR 2015; Species Occurrences, ICF 2013; Modeled Habitat, ICF 2013; Conservation Zones, SAIC 2012.

**Figure 12-18**  
California Black Rail Distribution and Habitat in Study Area Vicinity

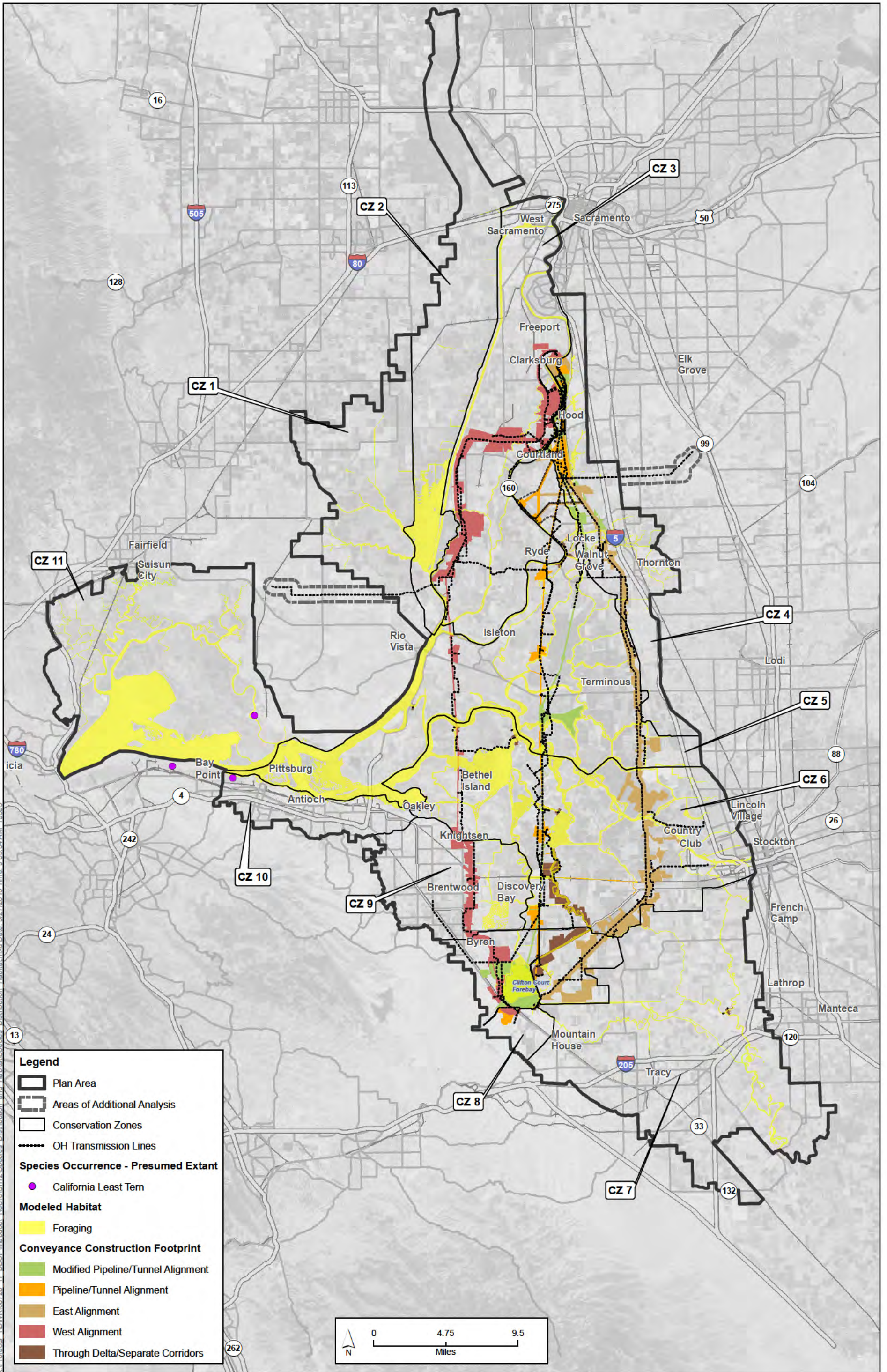




Sources: Plan Area, ICF 2012; Constructability (Rev 10b), DHCCP DWR 2012; Constructability (Rev 3b), DHCCP DWR 2012; Constructability (Rev 5a), DHCCP DWR 2015; Species Occurrences, ICF 2013; Modeled Habitat, ICF 2013; Conservation Zones, SAIC 2012.

**Figure 12-19**  
**California Clapper Rail Distribution and Habitat in Study Area Vicinity**

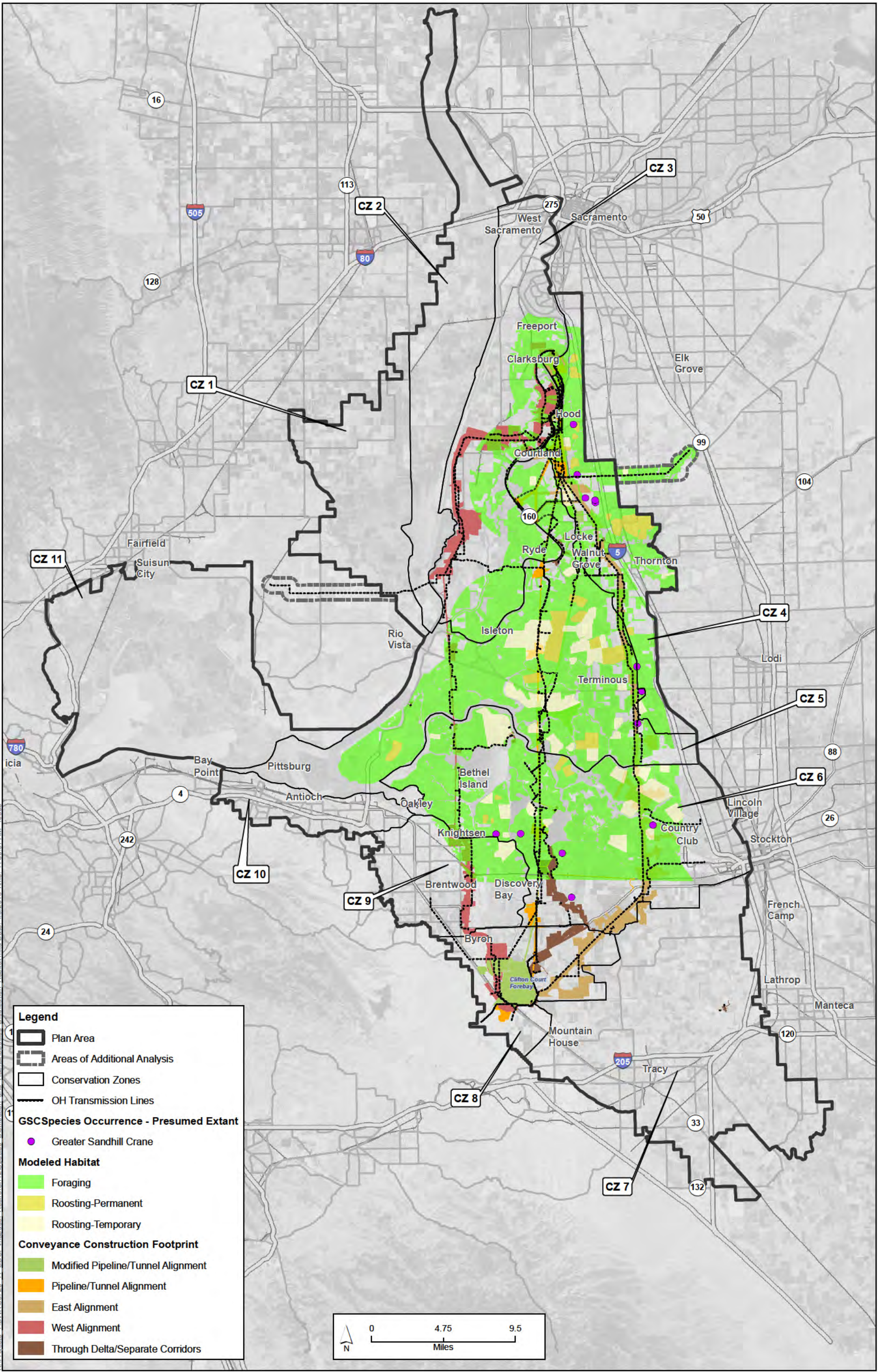




Sources: Plan Area, ICF 2012; Constructability (Rev 10b), DHCCP DWR 2012; Constructability (Rev 3b), DHCCP DWR 2012; Constructability (Rev 5a), DHCCP DWR 2015; Species Occurrences, ICF 2013; Modeled Habitat, ICF 2013; Conservation Zones, SAIC 2012.

**Figure 12-20**  
California Least Tern Distribution and Habitat in Study Area Vicinity

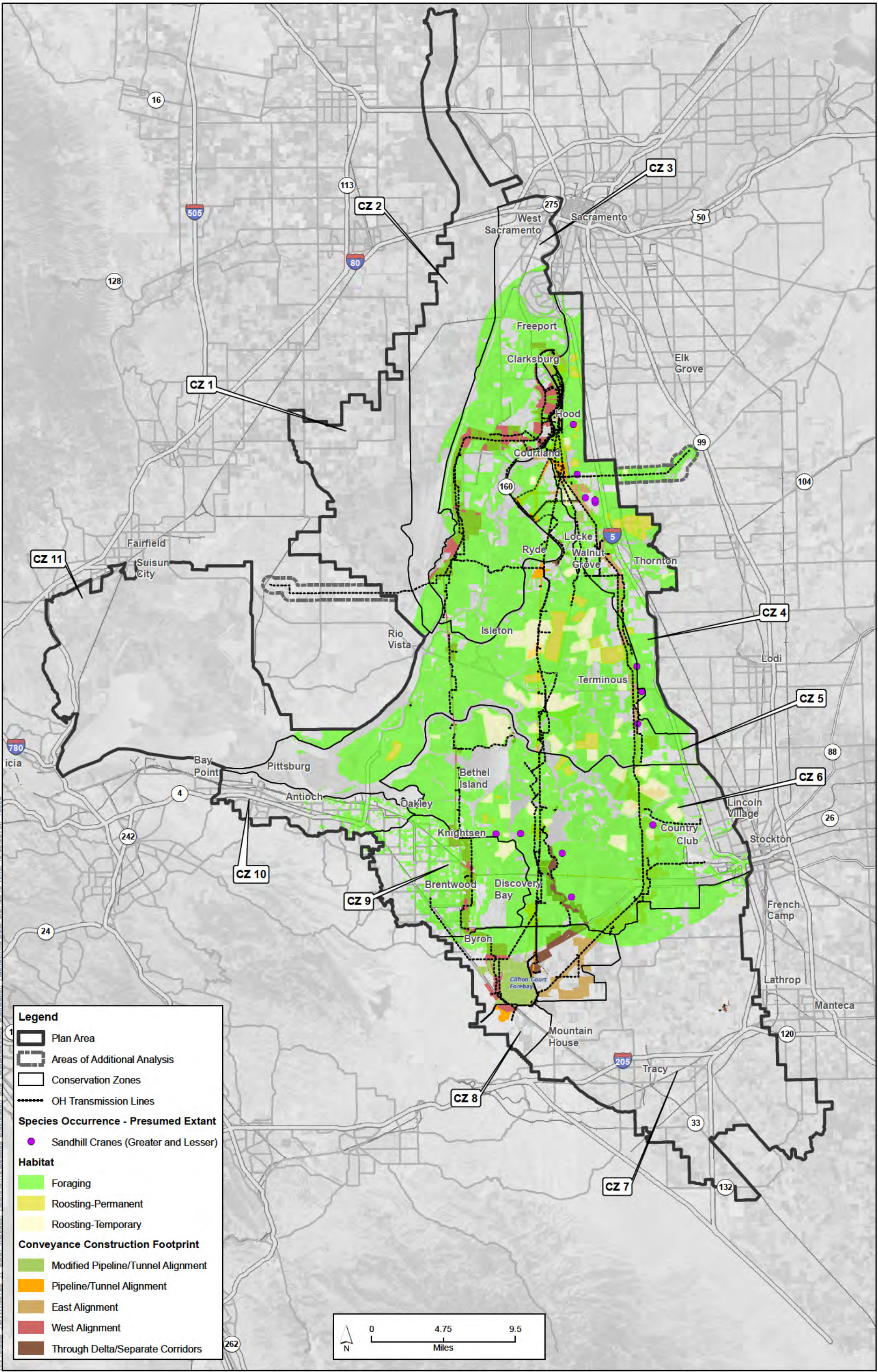




Sources: Plan Area, ICF 2012; Constructability (Rev 10b), DHCCP DWR 2012; Constructability (Rev 3b), DHCCP DWR 2012; Constructability (Rev 5a), DHCCP DWR 2015; Species Occurrences, DHCCP DWR 2011; Modeled Habitat, ICF 2013; Conservation Zones, SAIC 2012.

**Figure 12-21**  
**Greater Sandhill Crane Distribution and Habitat in Study Area Vicinity**



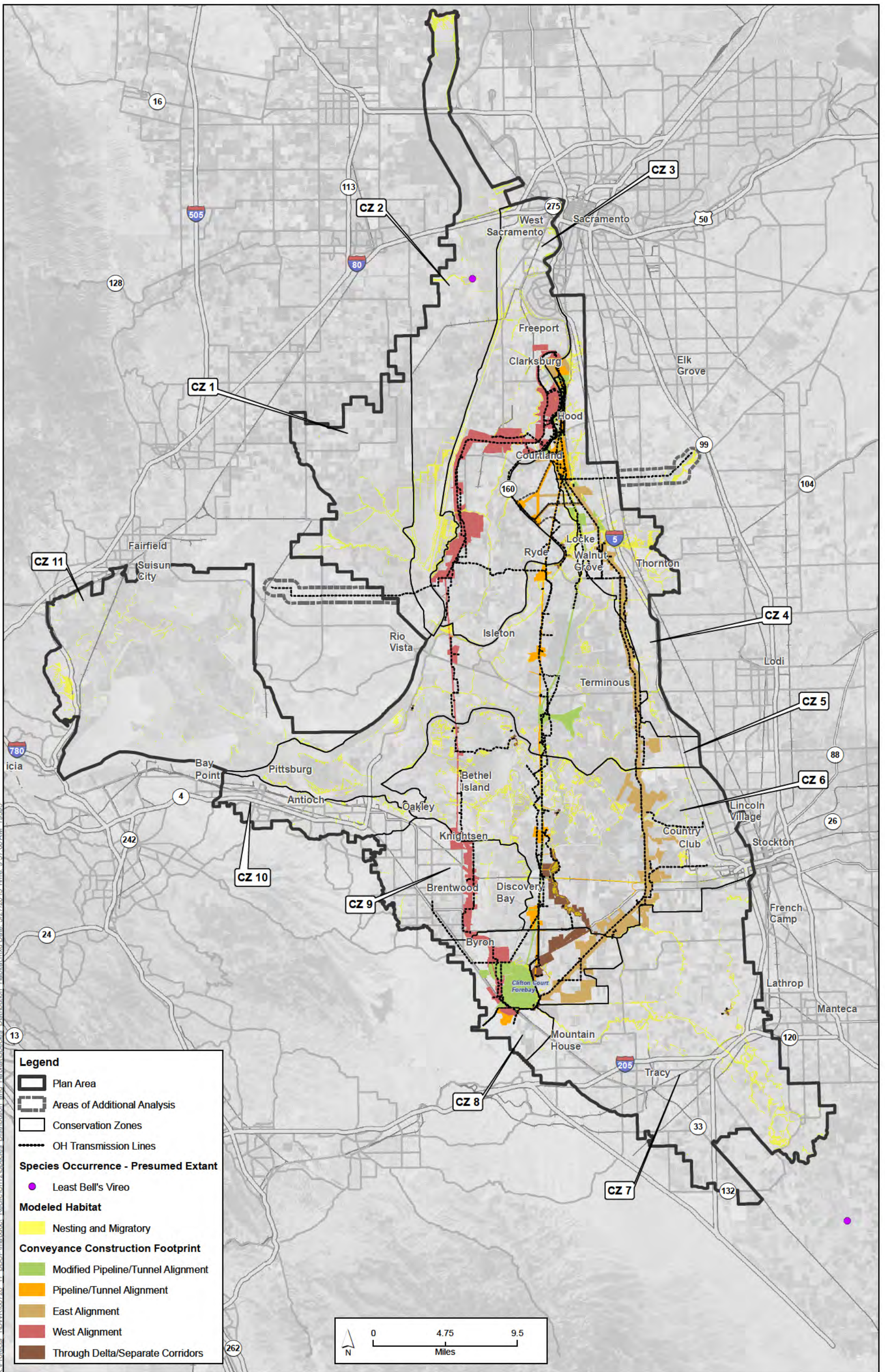


K:\Projects\1\OWR\00728\_11\_BDC\Plan\mapdoc\Recre\Ch12\Species Distribution and Habitat\mapdoc\Habitat.mxd Date: 3/27/2015 Time: 10:09:56 AM 19393

Sources: Plan Area, ICF 2012; Constructability (Rev 10b), DHCCP DWR 2012; Constructability (Rev 3b), DHCCP DWR 2012; Constructability (Rev 5a), DHCCP DWR 2015; Species Occurrences, DHCCP DWR 2011; Habitat, ICF 2013; Conservation Zones, SAIC 2012.

**Figure 12-22**  
**Lesser Sandhill Crane Distribution and Habitat in Study Area Vicinity**

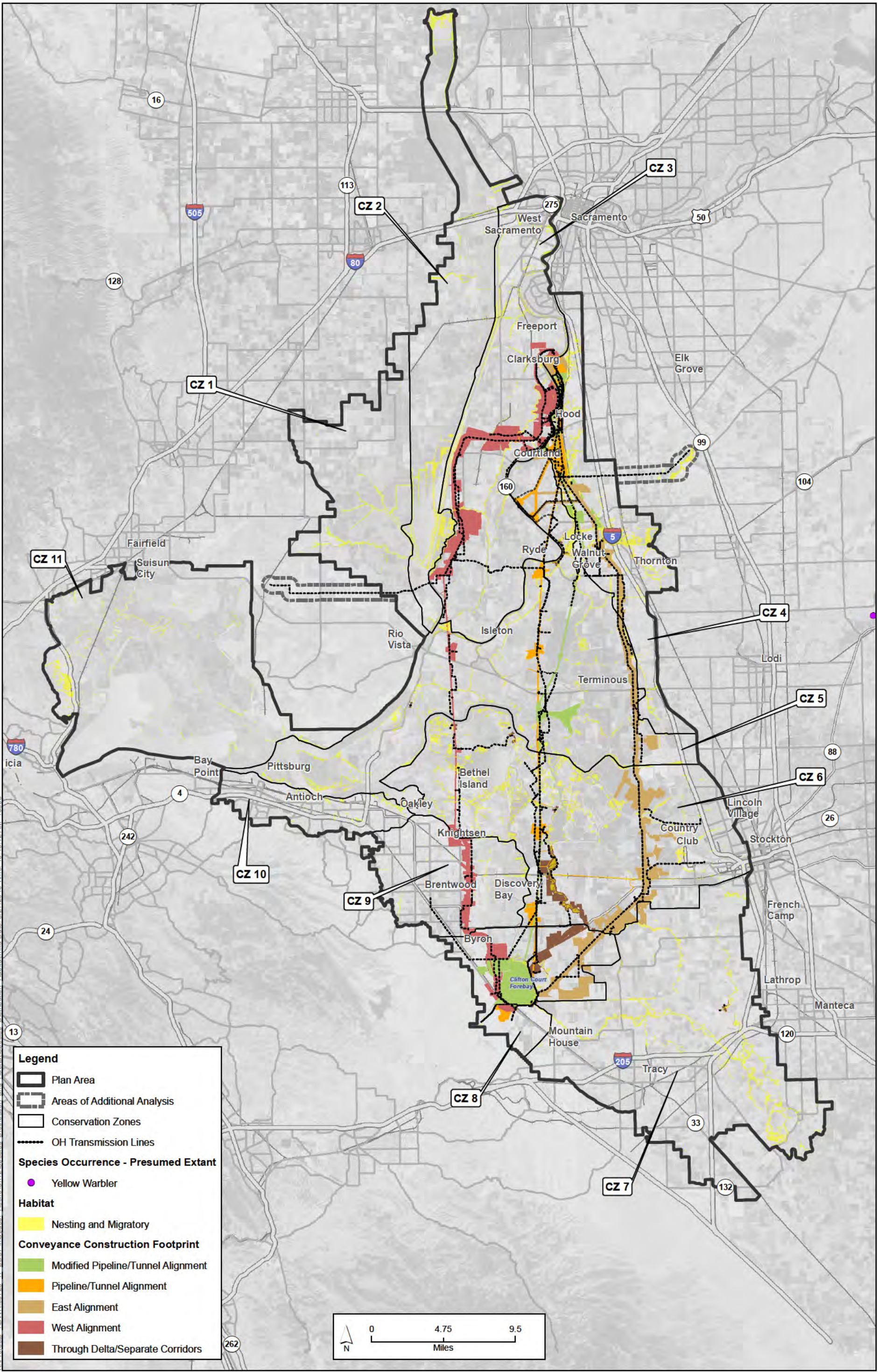




Sources: Plan Area, ICF 2012; Constructability (Rev 10b), DHCCP DWR 2012; Constructability (Rev 3b), DHCCP DWR 2012; Constructability (Rev 5a), DHCCP DWR 2015; Species Occurrences, ICF 2013; Modeled Habitat, ICF 2013; Conservation Zones, SAIC 2012.

**Figure 12-23**  
Least Bell's Vireo Distribution and Habitat in Study Area Vicinity

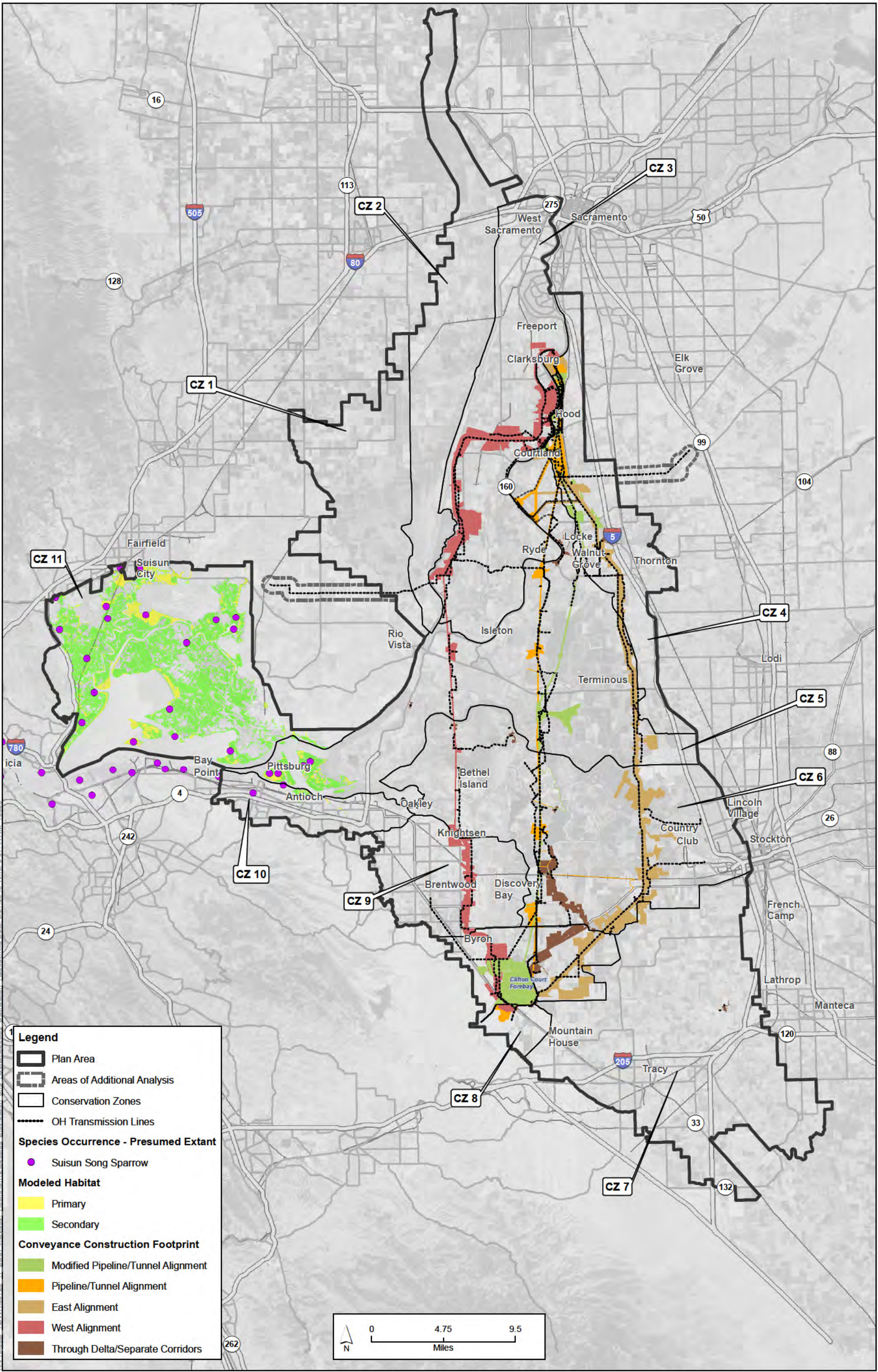




Sources: Plan Area, ICF 2012; Constructability (Rev 10b), DHCCP DWR 2012; Constructability (Rev 3b), DHCCP DWR 2012; Constructability (Rev 5a), DHCCP DWR 2015; Species Occurrences, CNDDDB 2013; Modeled Habitat, ICF 2013; Conservation Zones, SAIC 2012.

**Figure 12-24**  
**Yellow Warbler Distribution and Habitat in Study Area Vicinity**

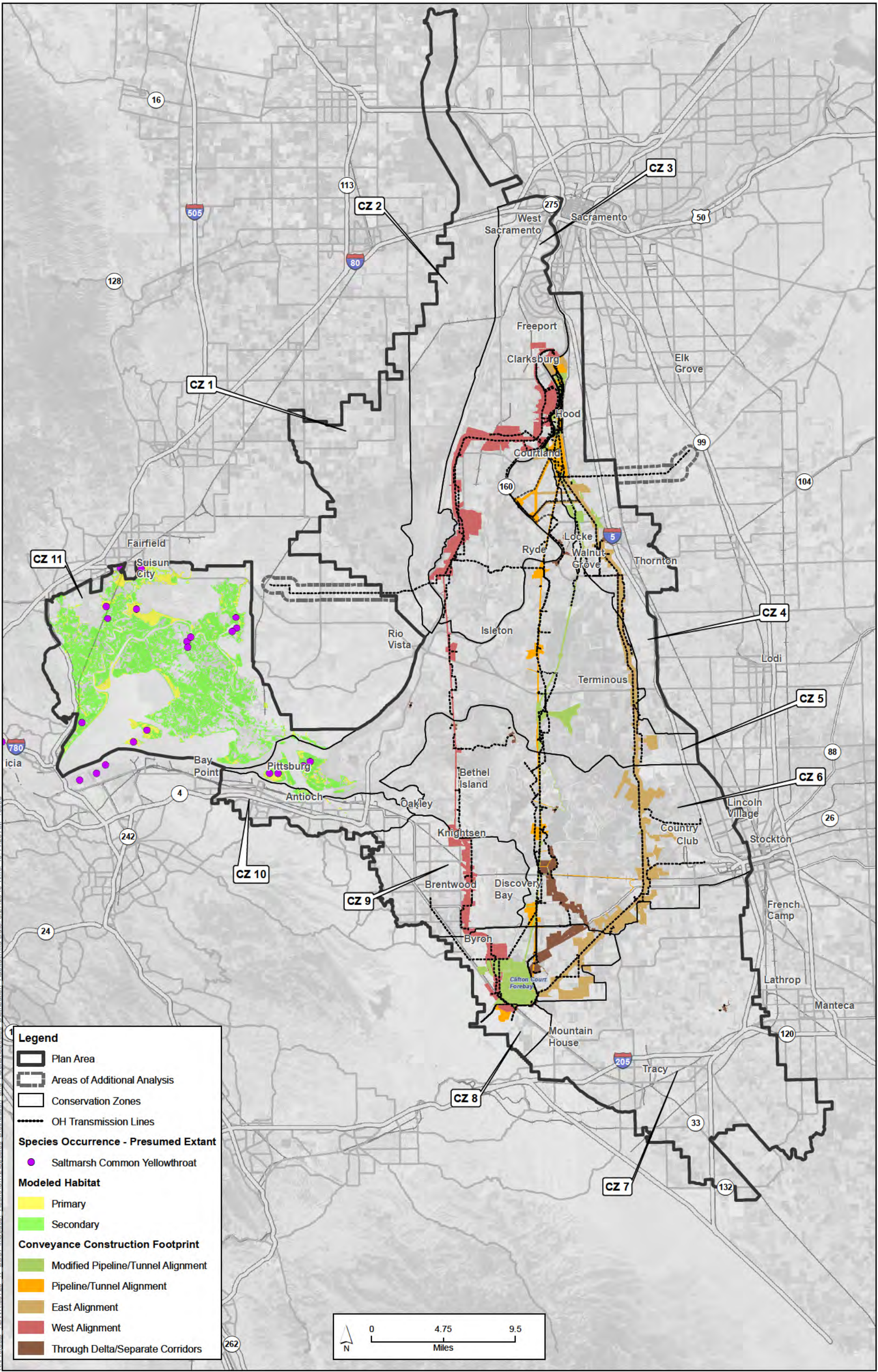




Sources: Plan Area, ICF 2012; Constructability (Rev 10b), DHCCP DWR 2012; Constructability (Rev 3b), DHCCP DWR 2012; Constructability (Rev 5a), DHCCP DWR 2015; Species Occurrences, ICF 2013; Modeled Habitat, ICF 2013; Conservation Zones, SAIC 2012.

**Figure 12-25**  
**Suisun Song Sparrow Distribution and Habitat in Study Area Vicinity**

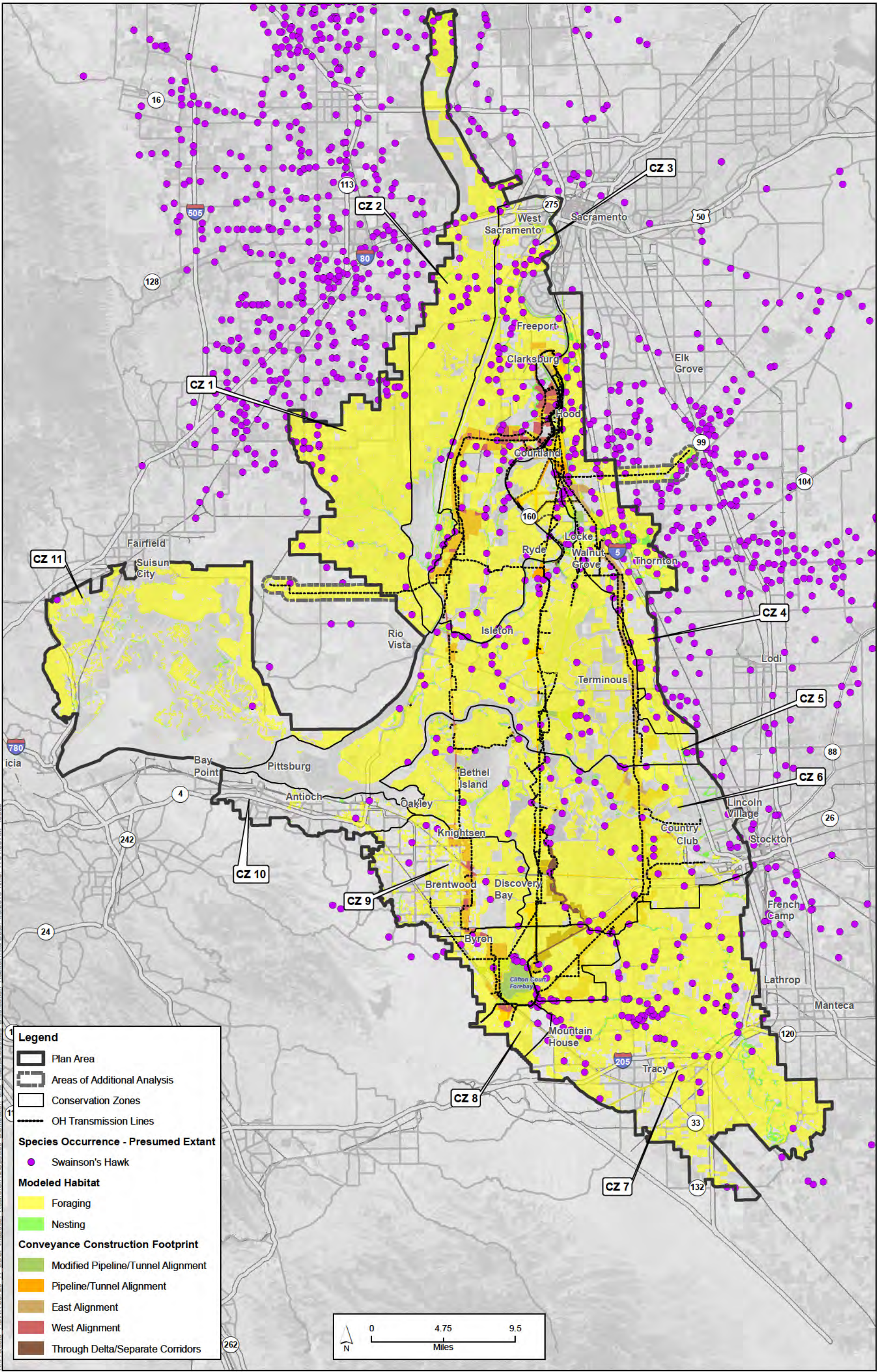




Sources: Plan Area, ICF 2012; Constructability (Rev 10b), DHCCP DWR 2012; Constructability (Rev 3b), DHCCP DWR 2012; Constructability (Rev 5a), DHCCP DWR 2015; Species Occurrences, CNDDB 2013; Modeled Habitat, ICF 2013; Conservation Zones, SAIC 2012.

**Figure 12-26**  
**Saltmarsh Common Yellowthroat Distribution and Habitat in Study Area Vicinity**



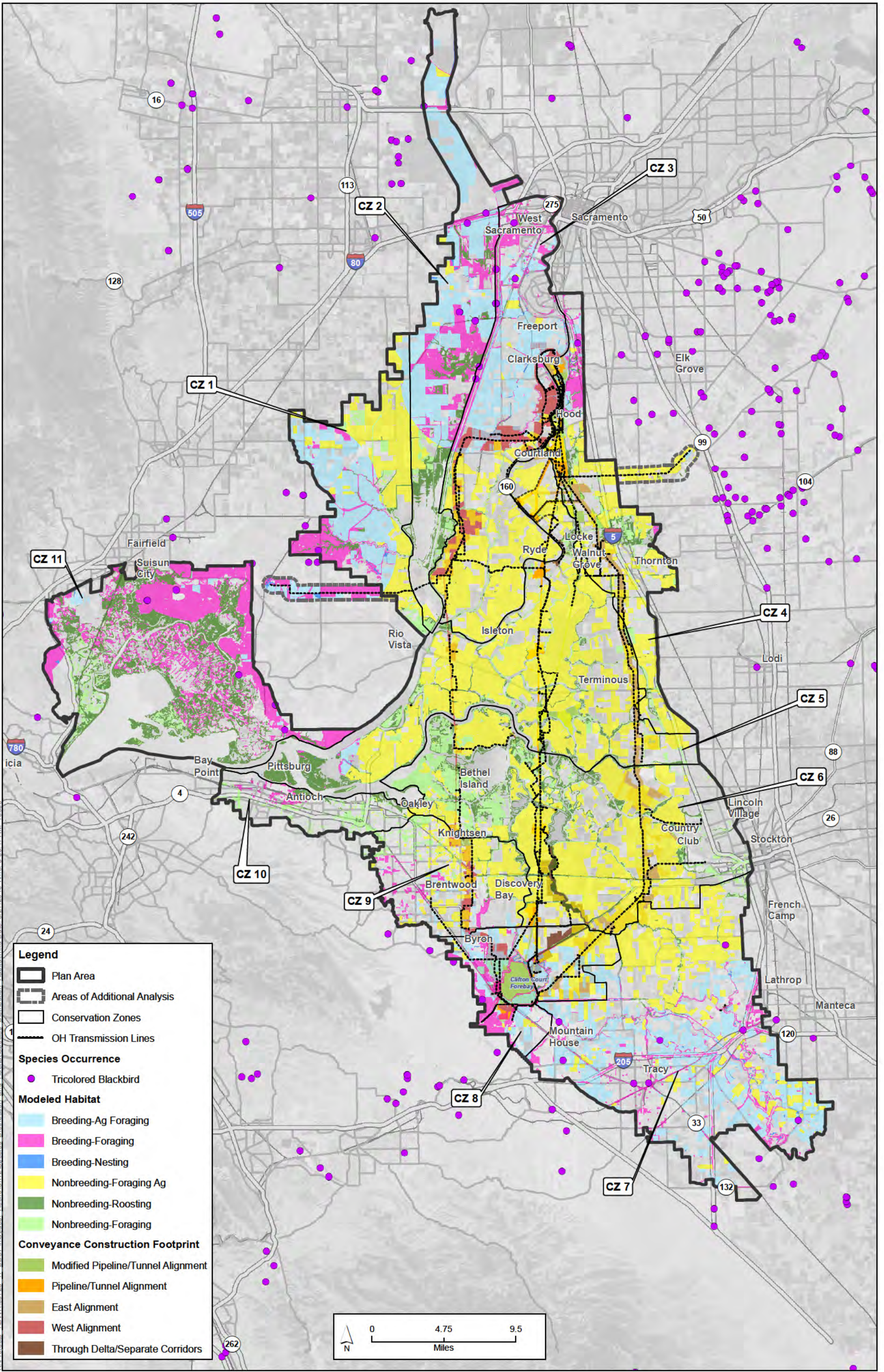


K:\Projects\1\DW\00726\_11\_BDCP\mapdoc\Resrc\Ch12\Species Distribution and Habitat\Species Distribution Habitat.mxd Date: 4/8/2016 Time: 11:51:53 AM 19393

Sources: Plan Area, ICF 2012; Constructability (Rev 10b), DHCCP DWR 2012; Constructability (Rev 3b), DHCCP DWR 2012; Constructability (Rev 5a), DHCCP DWR 2015; Species Occurrences, ICF 2013; Modeled Habitat, ICF 2013; Conservation Zones, SAIC 2012.

**Figure 12-27**  
**Swainson's Hawk Distribution and Habitat in Study Area Vicinity**



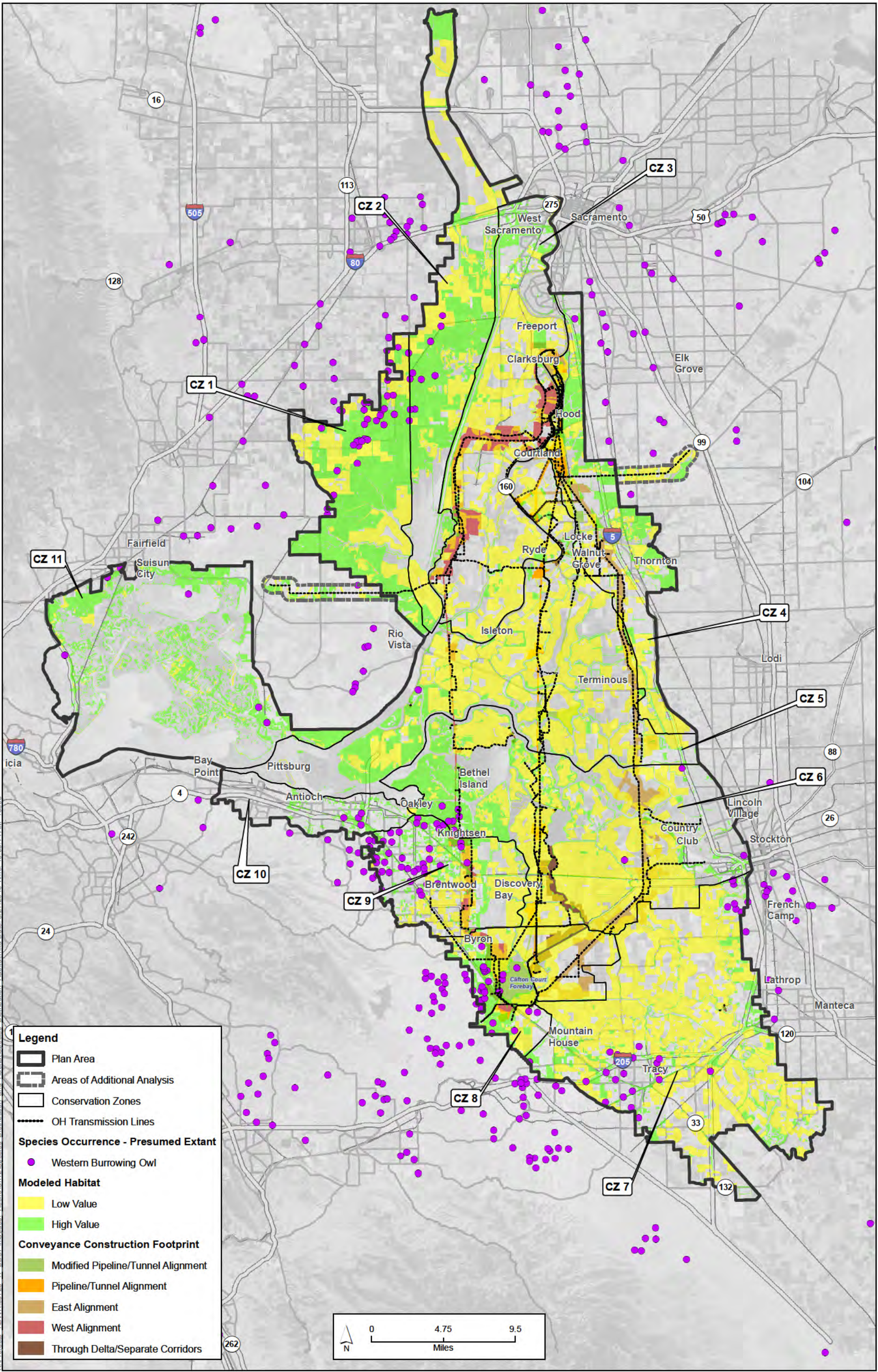


K:\Projects\1\OWR\00728\_11\_BDC\Plan\doc\Recirc\Ch12\Species Distribution and Habitat\Species Distribution Habitat.mxd Date: 3/27/2015 Time: 9:59:17 AM 19393

Sources: Plan Area, ICF 2012; Constructability (Rev 10b), DHCCP DWR 2012; Constructability (Rev 3b), DHCCP DWR 2012; Constructability (Rev 5a), DHCCP DWR 2015; Species Occurrences, ICF 2013; Modeled Habitat, ICF 2013; Conservation Zones, SAIC 2012.

**Figure 12-28**  
**Tricolored Blackbird Distribution and Habitat in Study Area Vicinity**



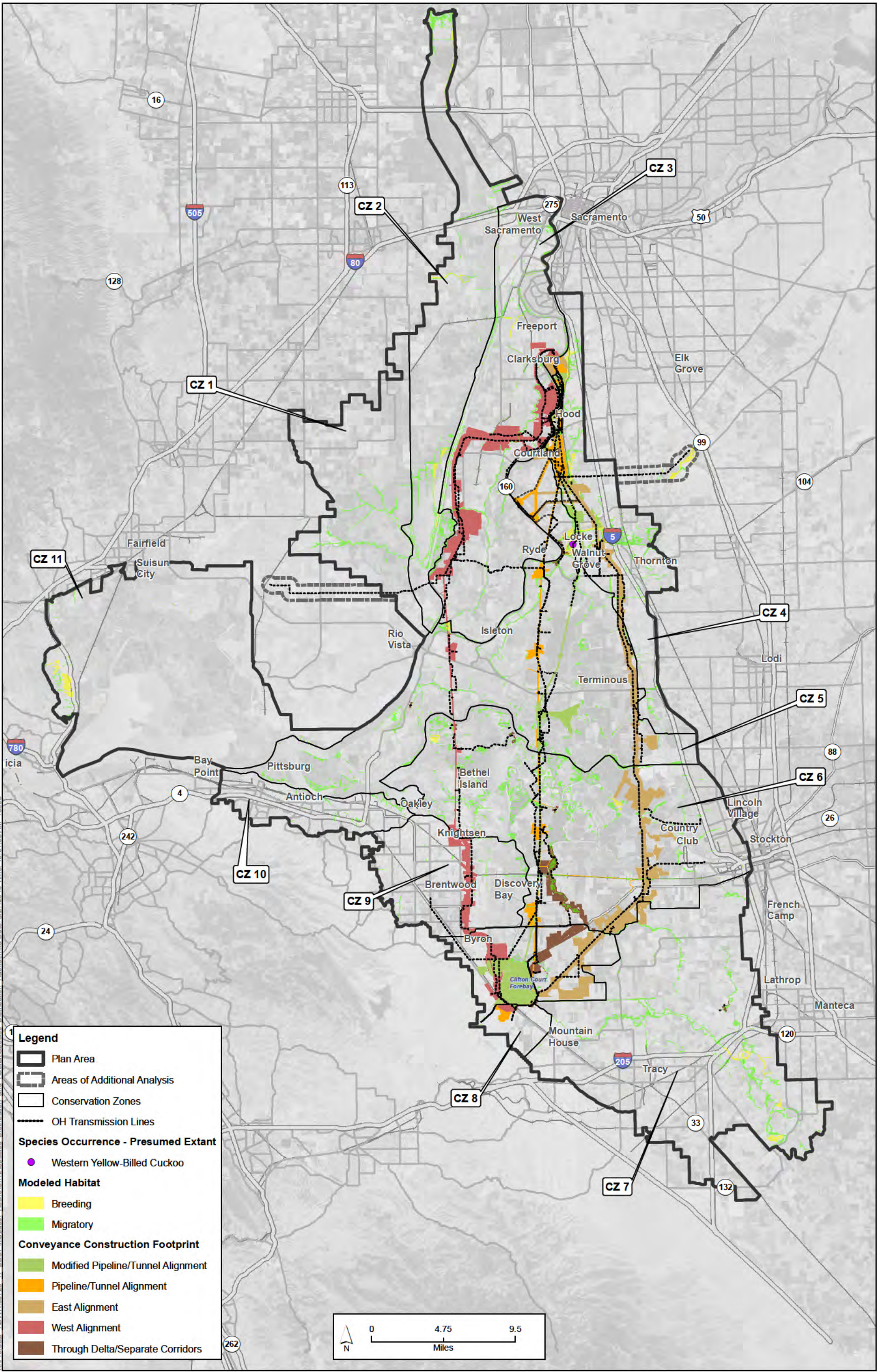


K:\Projects\1\OWR\00728\_11\_BDC\Plan\doc\Recirc\Ch12\Species Distribution and Habitat\Species Distribution Habitat.mxd Date: 3/27/2015 Time: 10:00:14 AM 19393

Sources: Plan Area, ICF 2012; Constructability (Rev 10b), DHCCP DWR 2012; Constructability (Rev 3b), DHCCP DWR 2012; Constructability (Rev 5a), DHCCP DWR 2015; Species Occurrences, ICF 2013; Modeled Habitat, ICF 2013; Conservation Zones, SAIC 2012.

**Figure 12-29**  
**Western Burrowing Owl Distribution and Habitat in Study Area Vicinity**

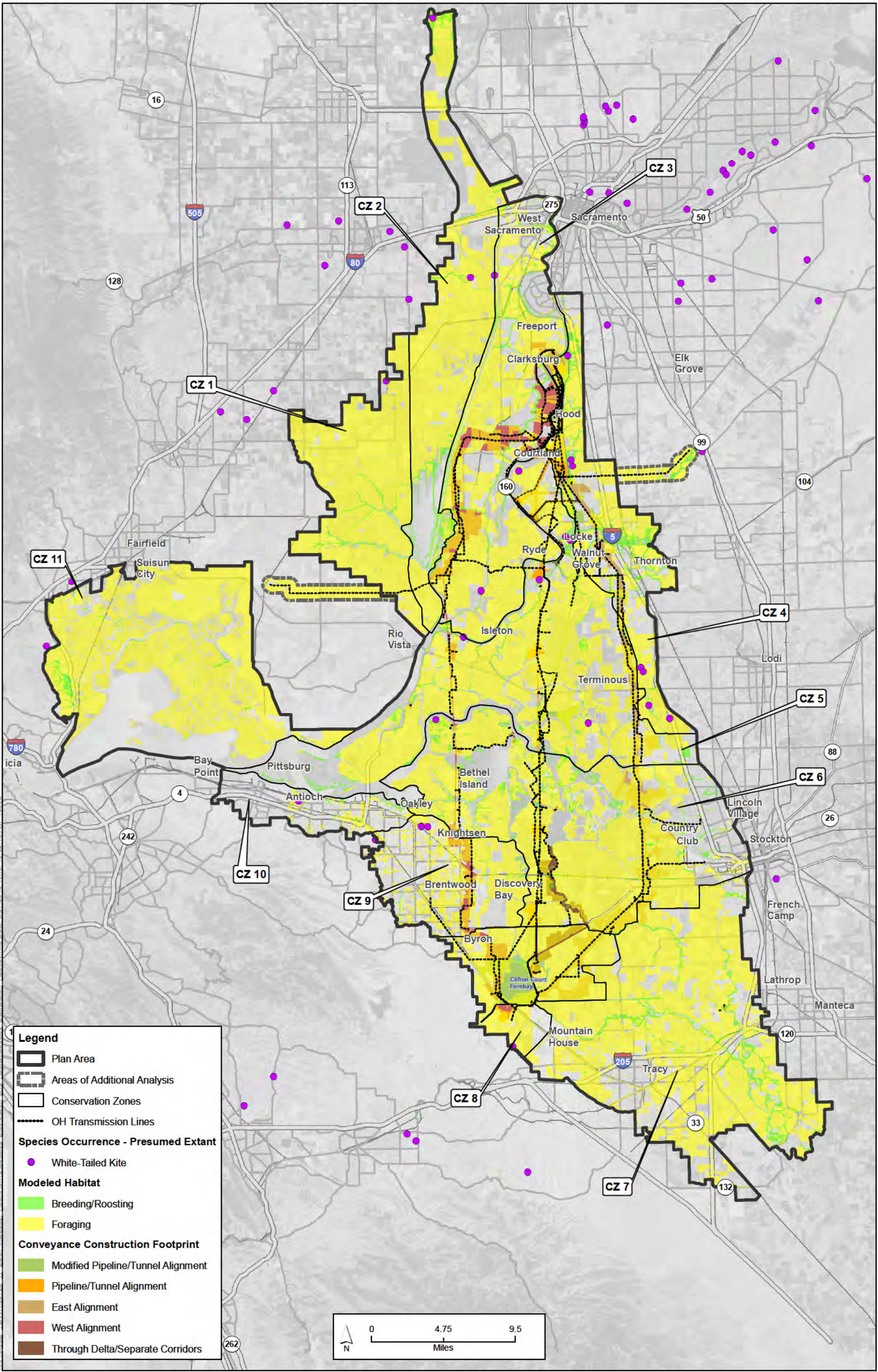




Sources: Plan Area, ICF 2012; Constructability (Rev 10b), DHCCP DWR 2012; Constructability (Rev 3b), DHCCP DWR 2012; Constructability (Rev 5a), DHCCP DWR 2015; Species Occurrences, ICF 2013; Modeled Habitat, ICF 2013; Conservation Zones, SAIC 2012.

**Figure 12-30**  
**Western Yellow-Billed Cuckoo Distribution and Habitat in Study Area Vicinity**

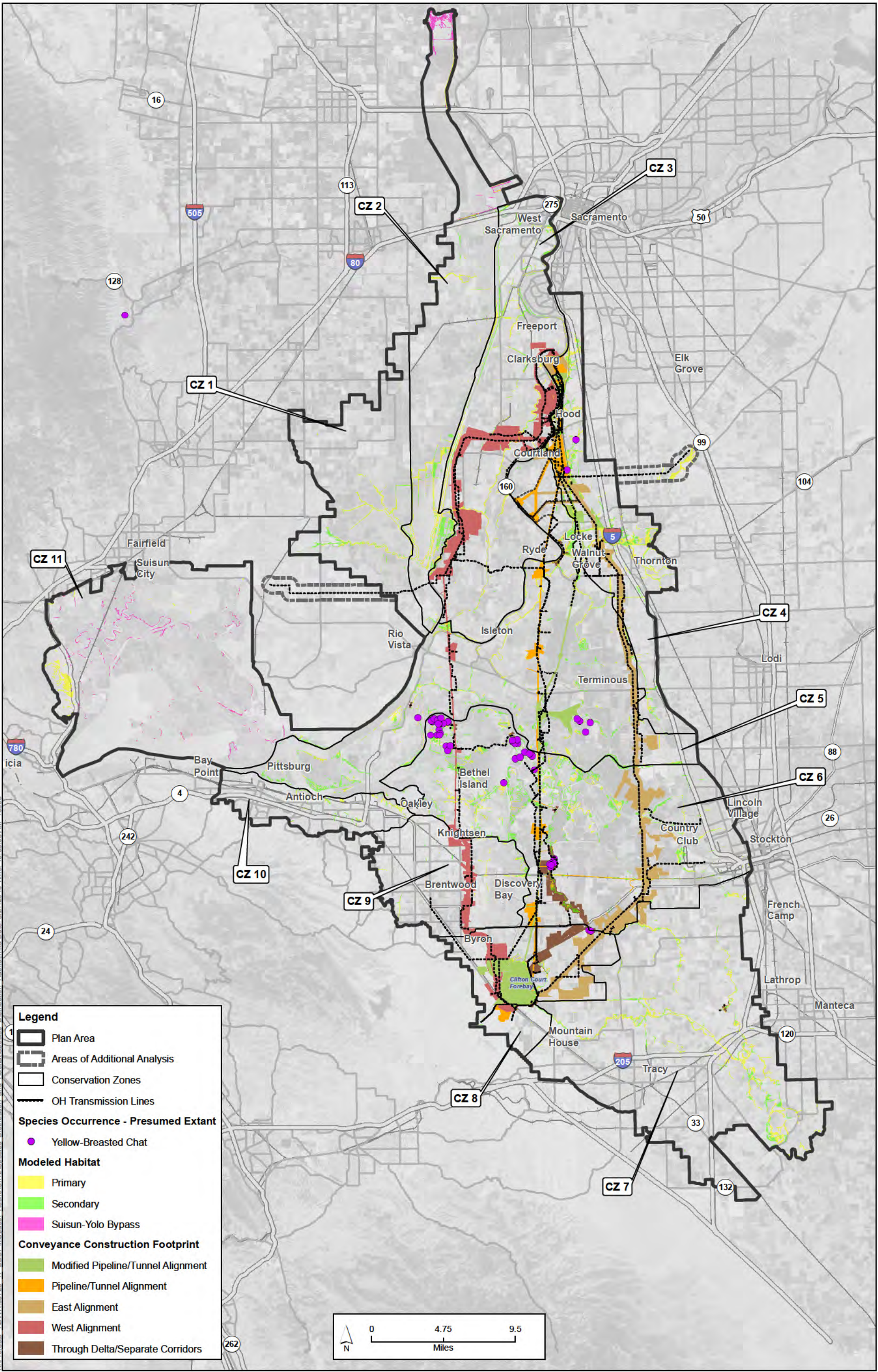




Sources: Plan Area, ICF 2012; Constructability (Rev 10b), DHCCP DWR 2012; Constructability (Rev 3b), DHCCP DWR 2012; Constructability (Rev 5a), DHCCP DWR 2015; Species Occurrences, ICF 2013; Modeled Habitat, ICF 2013; Conservation Zones, SAIC 2012.

**Figure 12-31**  
White-Tailed Kite Distribution and Habitat in Study Area Vicinity

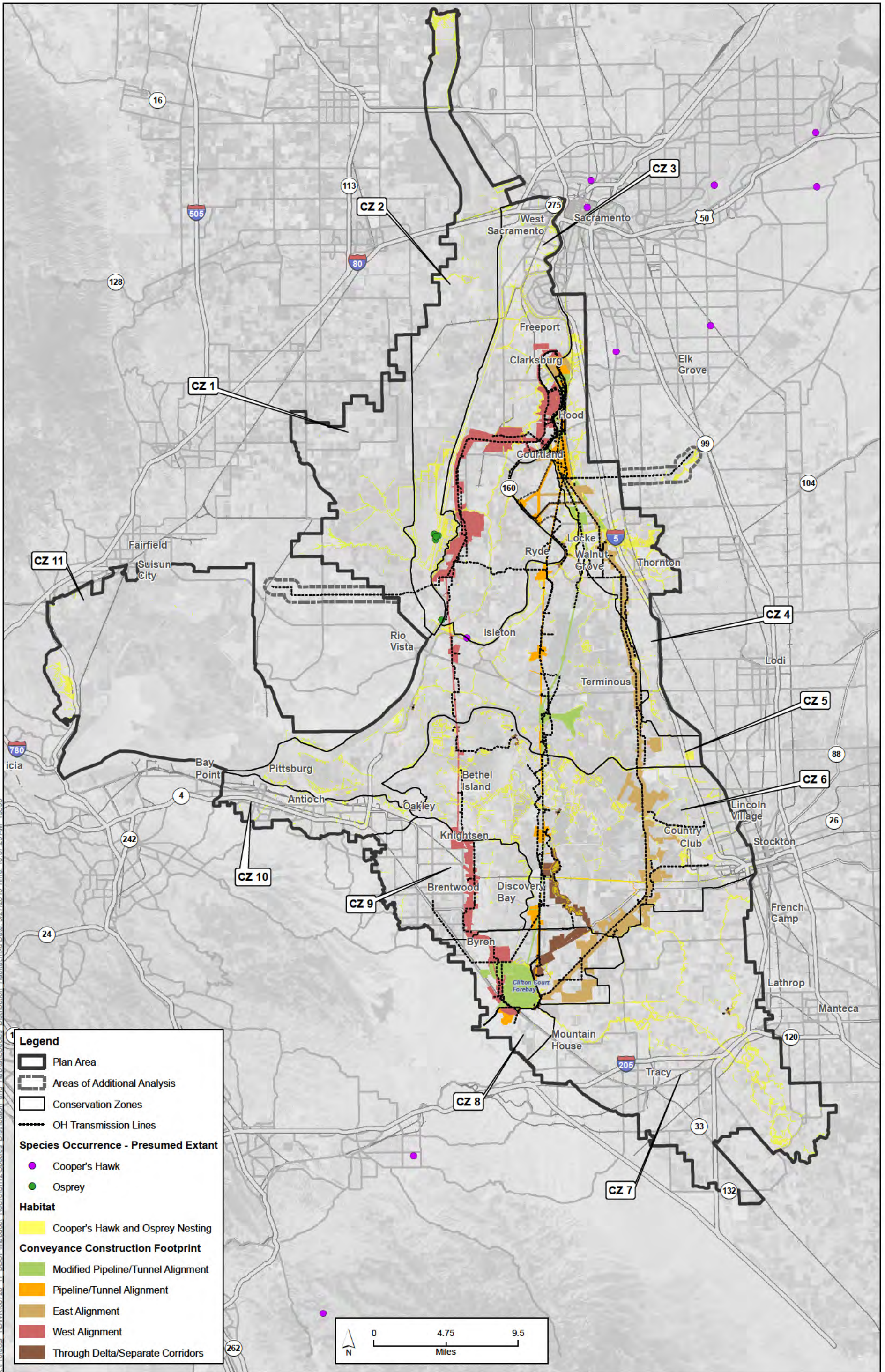




Sources: Plan Area, ICF 2012; Constructability (Rev 10b), DHCCP DWR 2012; Constructability (Rev 3b), DHCCP DWR 2012; Constructability (Rev 5a), DHCCP DWR 2015; Species Occurrences, ICF 2013; Modeled Habitat, ICF 2013; Conservation Zones, SAIC 2012.

**Figure 12-32**  
**Yellow-Breasted Chat Distribution and Habitat in Study Area Vicinity**

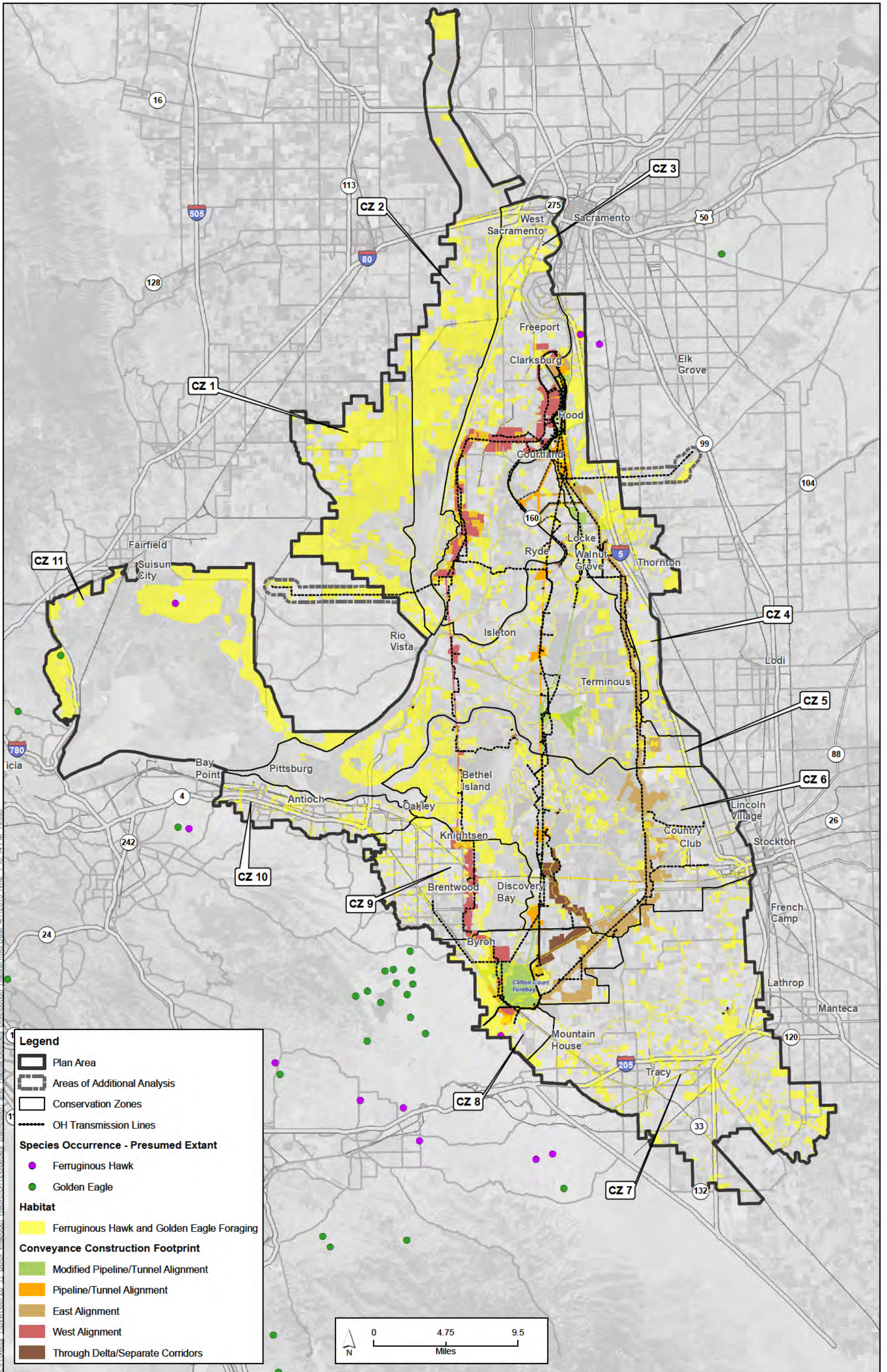




Sources: Plan Area, ICF 2012; Constructability (Rev 10b), DHCCP DWR 2012; Constructability (Rev 3b), DHCCP DWR 2012; Constructability (Rev 5a), DHCCP DWR 2015; Species Occurrences, DHCCP DWR 2011 and CNDDDB 2013; Habitat, ICF 2013; Conservation Zones, SAIC 2012.

**Figure 12-33**  
**Cooper's Hawk and Osprey Distribution and Habitat in Study Area Vicinity**

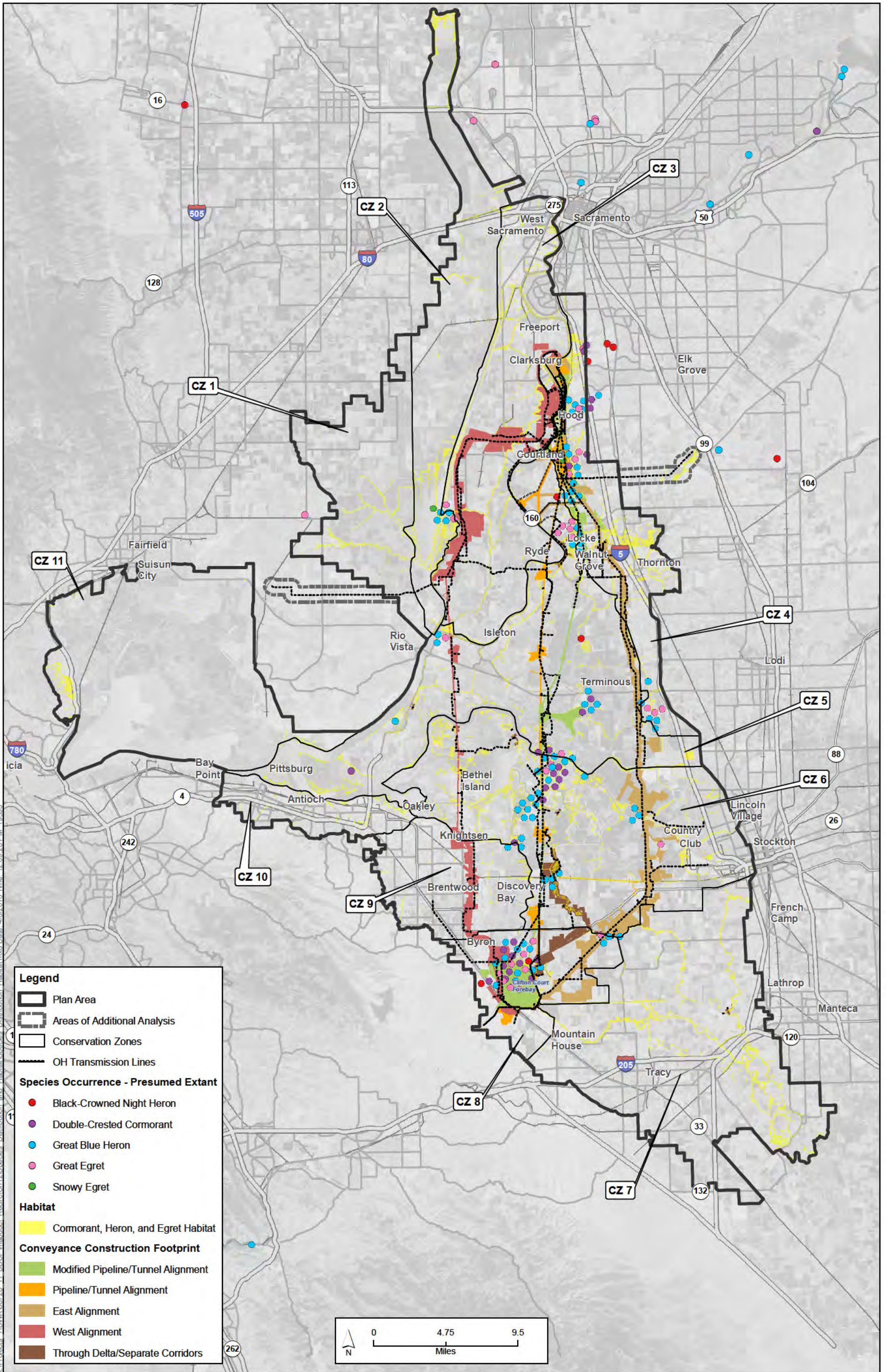




Sources: Plan Area, ICF 2012; Constructability (Rev 10b), DHCCP DWR 2012; Constructability (Rev 3b), DHCCP DWR 2012; Constructability (Rev 5a), DHCCP DWR 2015; Species Occurrences, CNDDB 2013; Habitat, ICF 2013; Conservation Zones, SAIC 2012.

**Figure 12-34**  
**Ferruginous Hawk and Golden Eagle Distribution and Habitat in Study Area Vicinity**

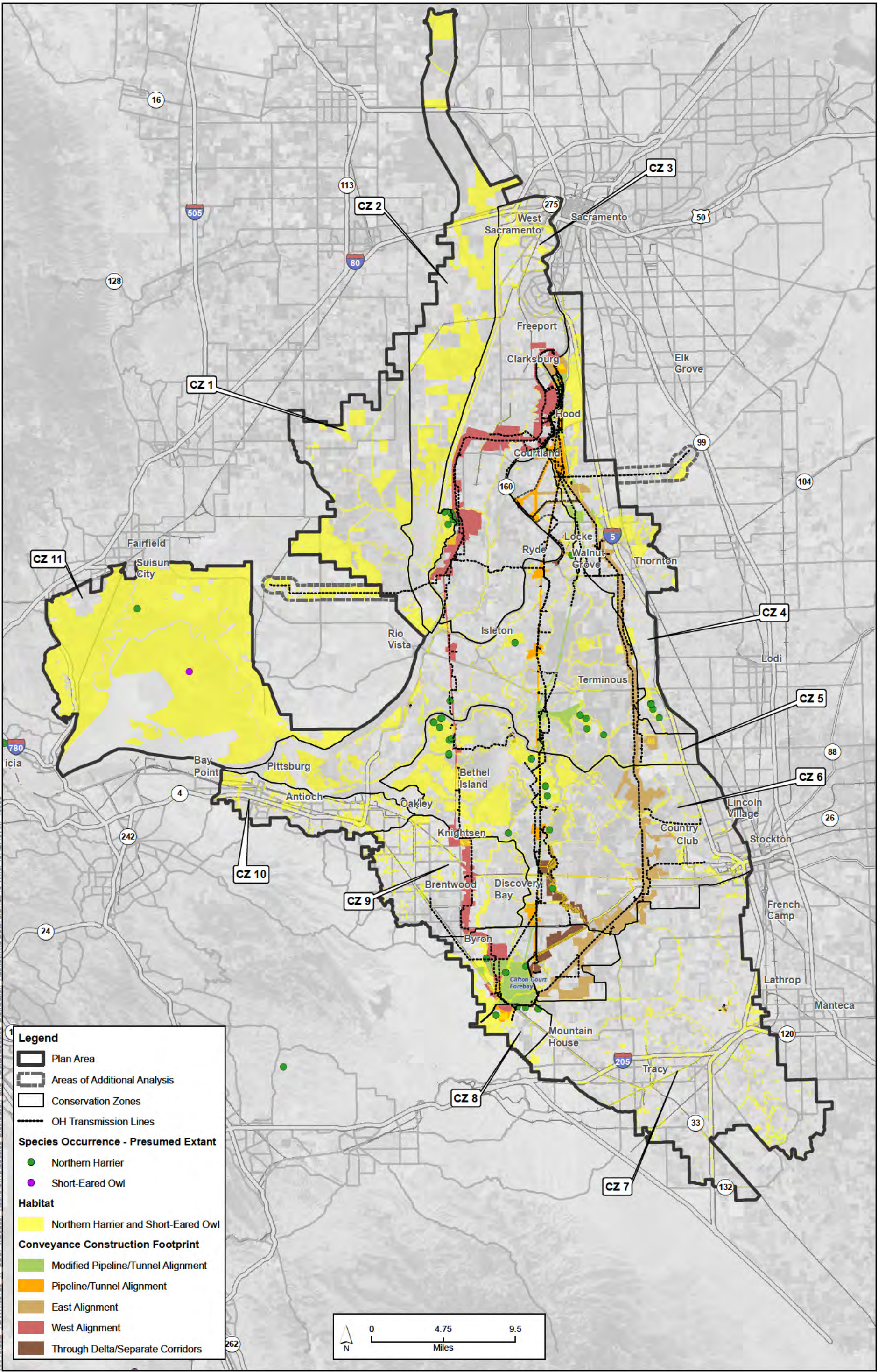




Sources: Plan Area, ICF 2012; Constructability (Rev 10b), DHCCP DWR 2012; Constructability (Rev 3b), DHCCP DWR 2012; Constructability (Rev 5a), DHCCP DWR 2015; Species Occurrences, DHCCP DWR 2011 and CNDDB 2013; Habitat, ICF 2013; Conservation Zones, SAIC 2012.

**Figure 12-35**  
**Cormorant, Heron and Egret Distribution and Habitat in Study Area Vicinity**





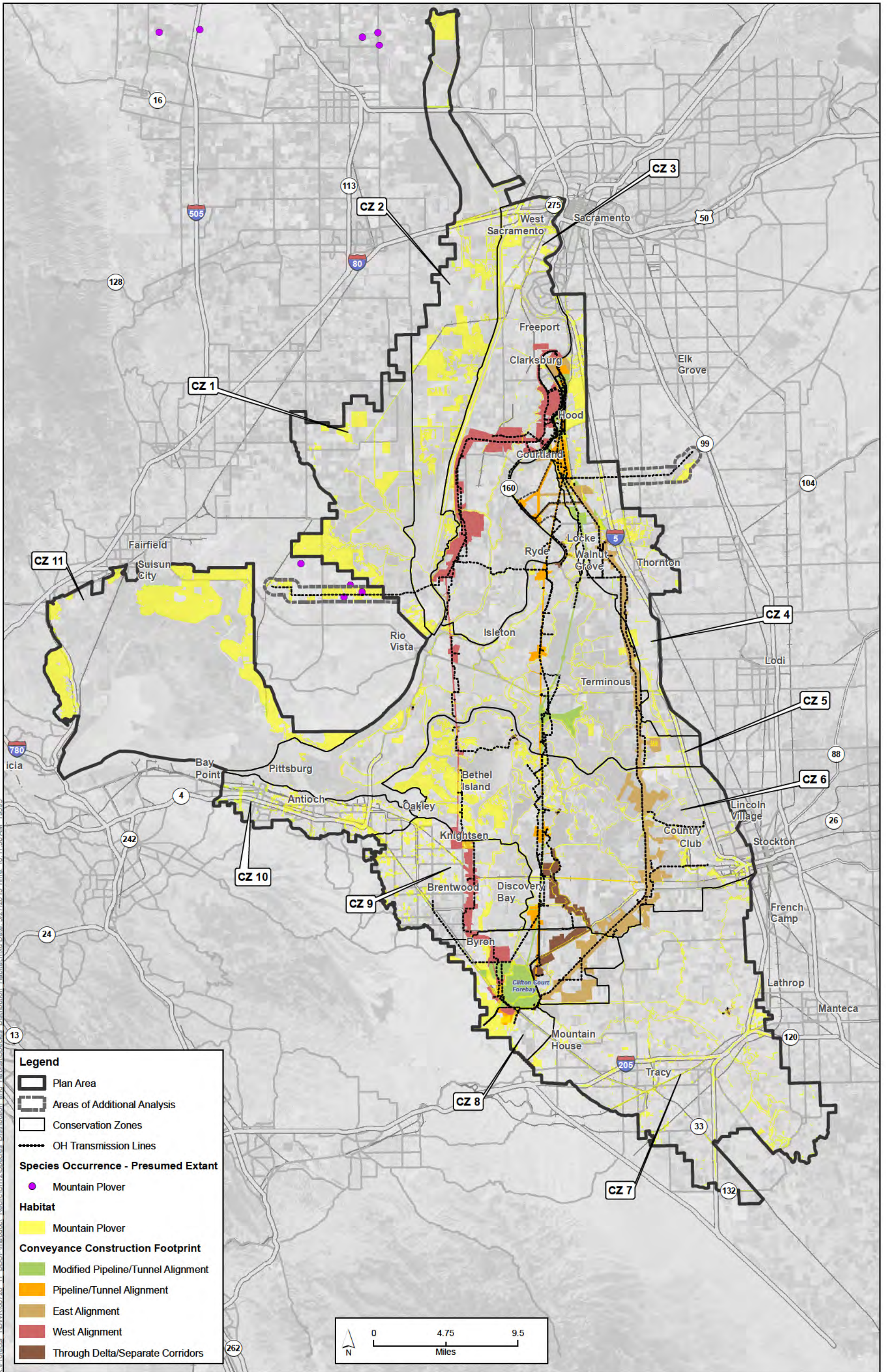
Sources: Plan Area, ICF 2012; Constructability (Rev 10b), DHCCP DWR 2012; Constructability (Rev 3b), DHCCP DWR 2012; Constructability (Rev 5a), DHCCP DWR 2015; Species Occurrences, DHCCP DWR 2011 and CNDDB 2013; Habitat, ICF 2013; Conservation Zones, SAIC 2012.

**Figure 12-36**  
**Northern Harrier and Short-Eared Owl Distribution and Habitat in Study Area Vicinity**





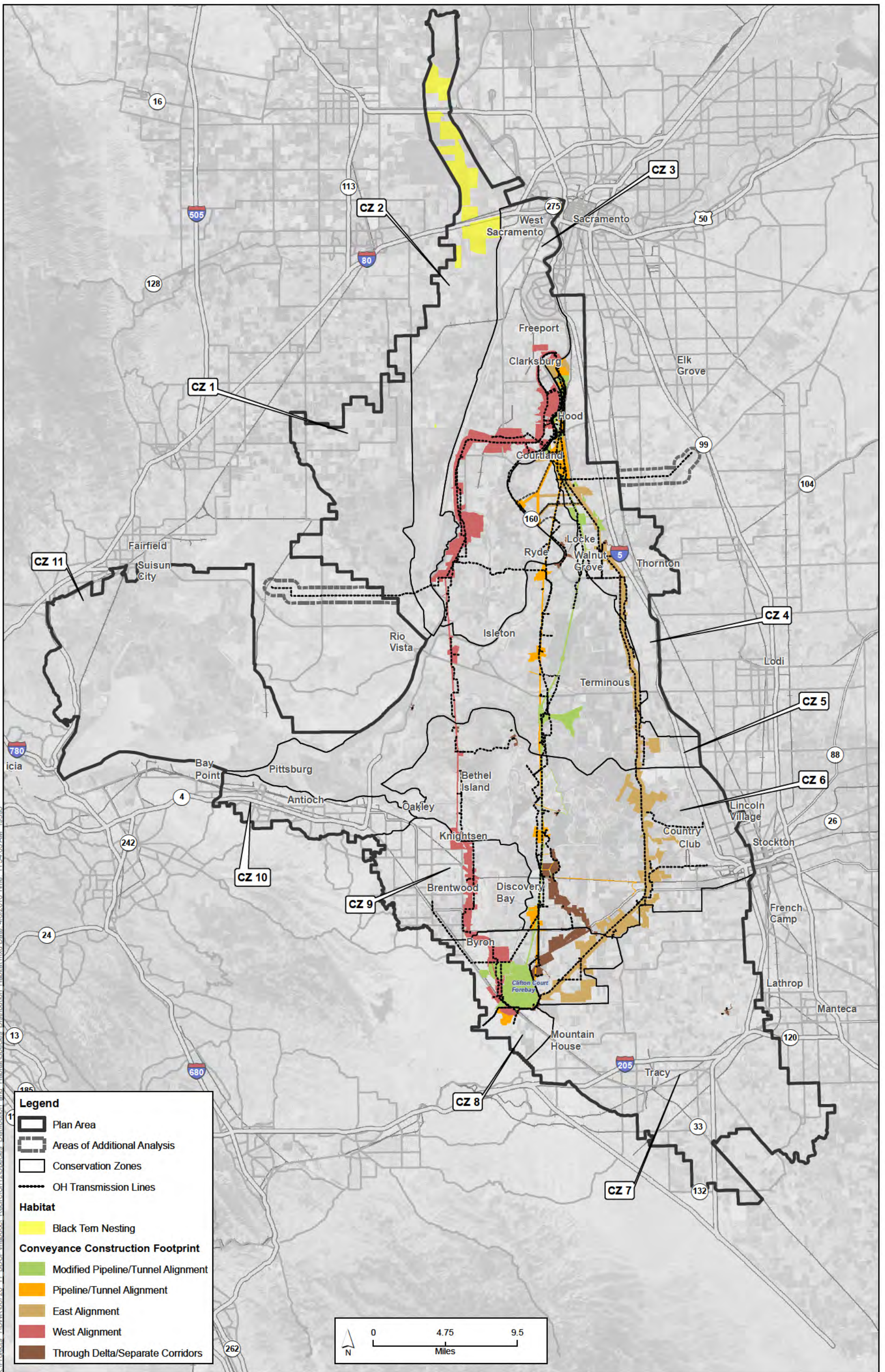




Sources: Plan Area, ICF 2012; Constructability (Rev 10b), DHCCP DWR 2012; Constructability (Rev 3b), DHCCP DWR 2012; Constructability (Rev 5a), DHCCP DWR 2015; Species Occurrences, CNDDDB 2013; Habitat, ICF 2013; Conservation Zones, SAIC 2012.

**Figure 12-38**  
**Mountain Plover Distribution and Habitat in Study Area Vicinity**

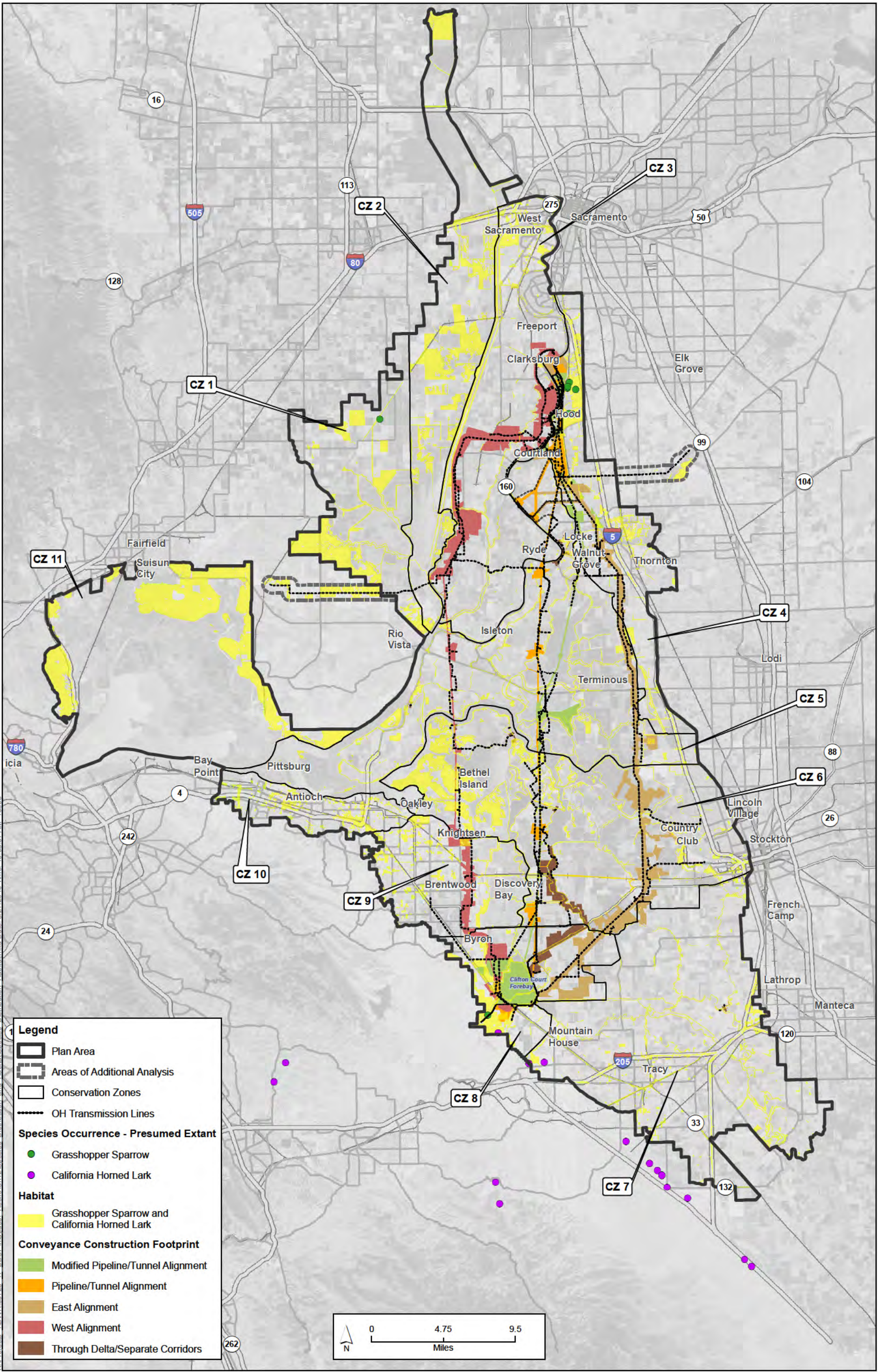




Sources: Plan Area, ICF 2012; Constructability (Rev 10b), DHCCP DWR 2012; Constructability (Rev 3b), DHCCP DWR 2012; Constructability (Rev 5a), DHCCP DWR 2015; Habitat, ICF 2013; Conservation Zones, SAIC 2012.

**Figure 12-39**  
**Black Tern Distribution and Habitat in Study Area Vicinity**

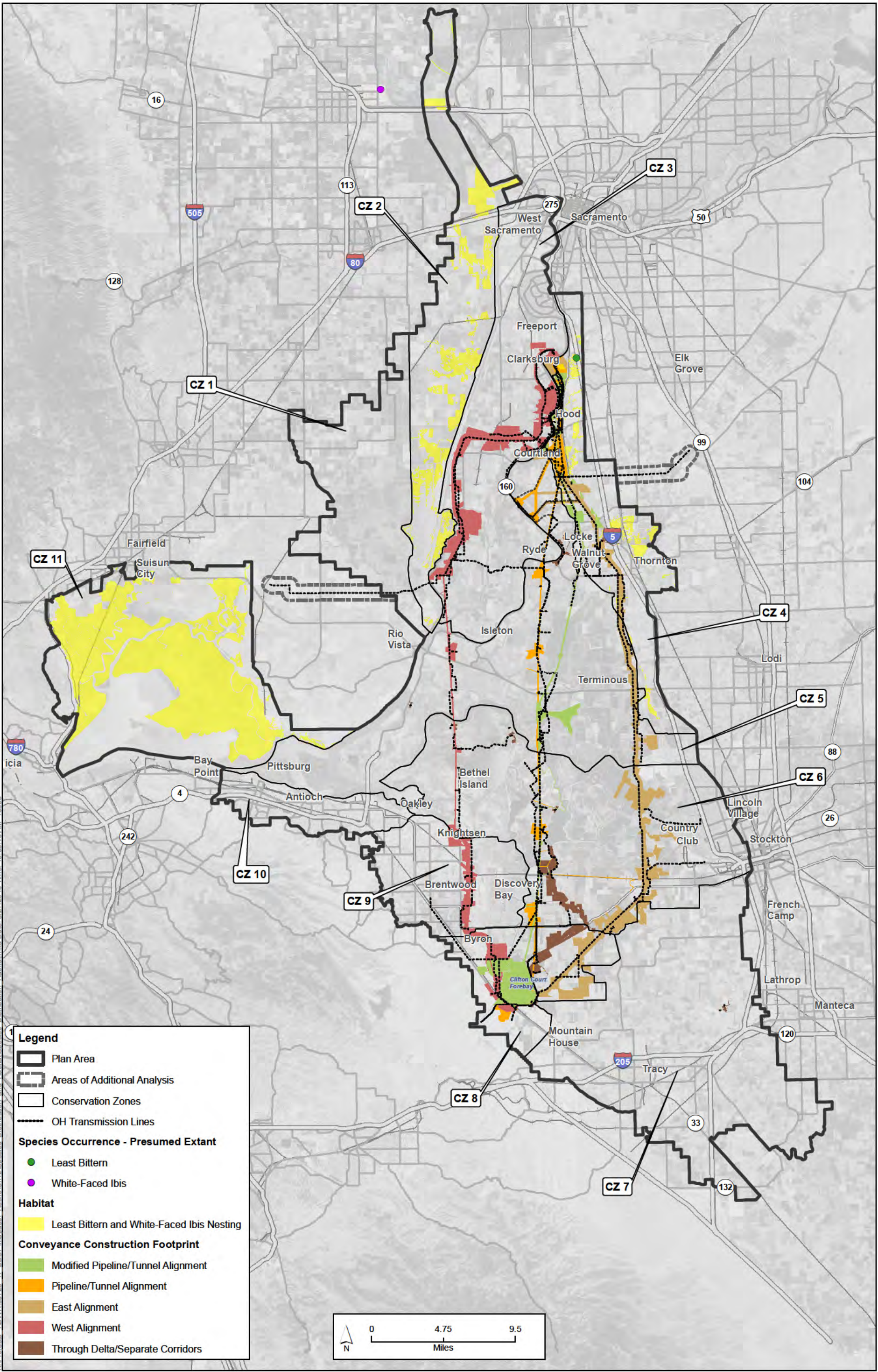




Sources: Plan Area, ICF 2012; Constructability (Rev 10b), DHCCP DWR 2012; Constructability (Rev 3b), DHCCP DWR 2012; Constructability (Rev 5a), DHCCP DWR 2015; Species Occurrences, DHCCP DWR 2011 and CNDDDB 2013; Habitat, ICF 2013; Conservation Zones, SAIC 2012.

**Figure 12-40**  
**Grasshopper Sparrow and California Horned Lark**  
**Distribution and Habitat in Study Area Vicinity**

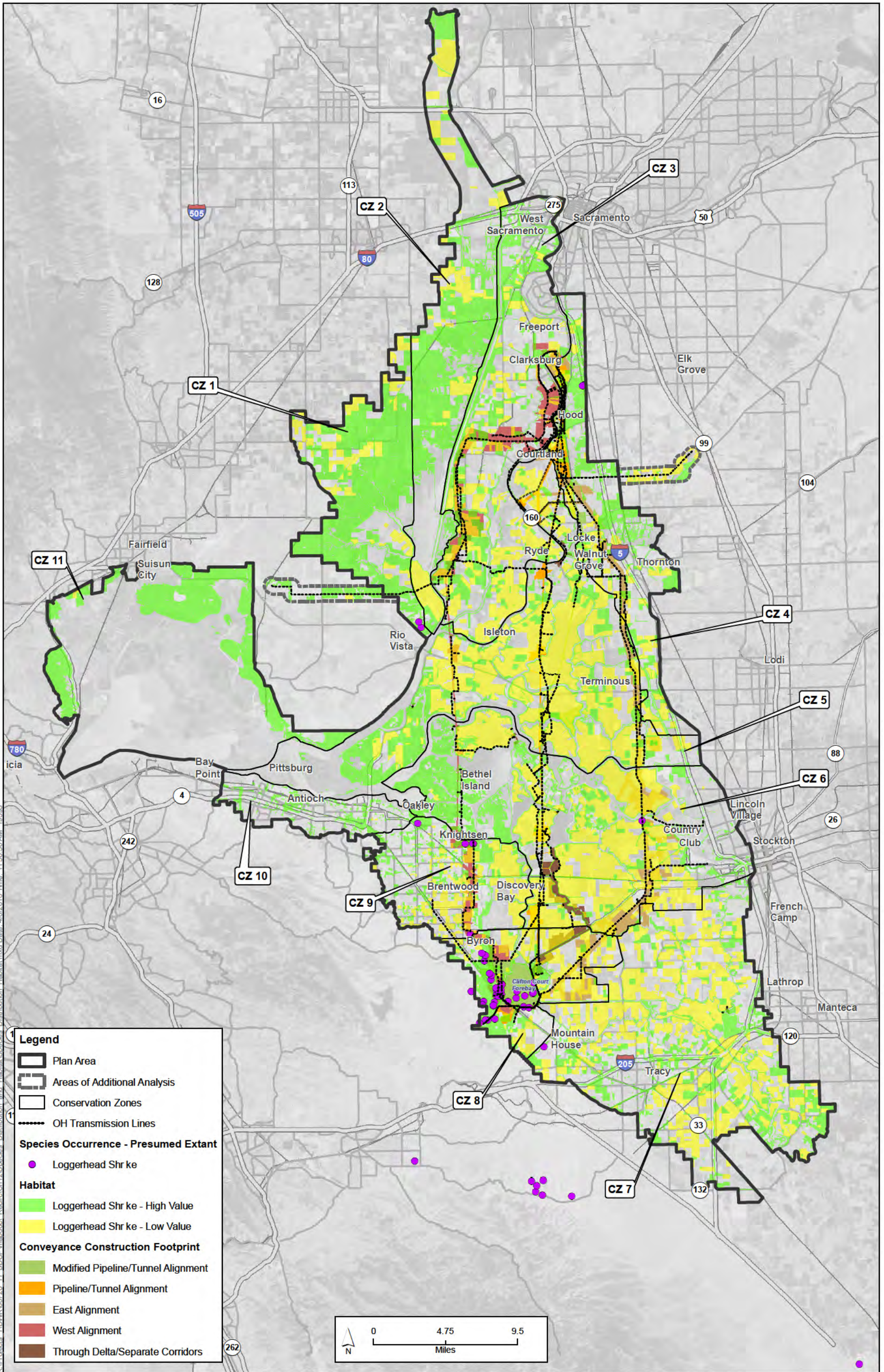




Sources: Plan Area, ICF 2012; Constructability (Rev 10b), DHCCP DWR 2012; Constructability (Rev 3b), DHCCP DWR 2012; Constructability (Rev 5a), DHCCP DWR 2015; Species Occurrences, DHCCP DWR 2011 and CNDDDB 2013; Habitat, ICF 2013; Conservation Zones, SAIC 2012.

**Figure 12-41**  
**Least Bittern and White-Faced Ibis Distribution and Habitat in Study Area Vicinity**

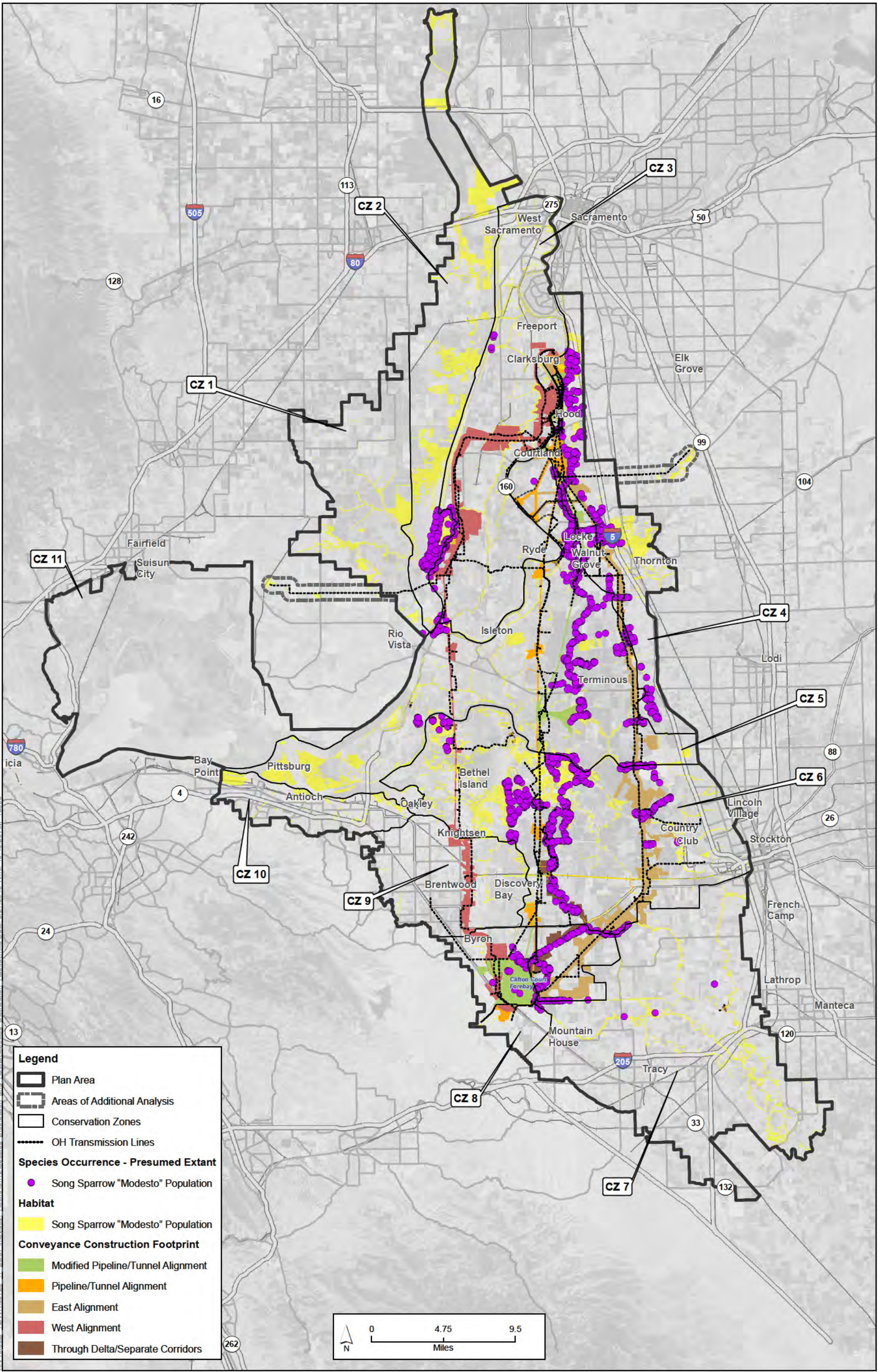




Sources: Plan Area, ICF 2012; Constructability (Rev 10b), DHCCP DWR 2012; Constructability (Rev 3b), DHCCP DWR 2012; Constructability (Rev 5a), DHCCP DWR 2015; Species Occurrences, DHCCP DWR 2011 and CNDDDB 2013; Habitat, ICF 2013; Conservation Zones, SAIC 2012.

**Figure 12-42**  
**Loggerhead Shrike Distribution and Habitat in Study Area Vicinity**

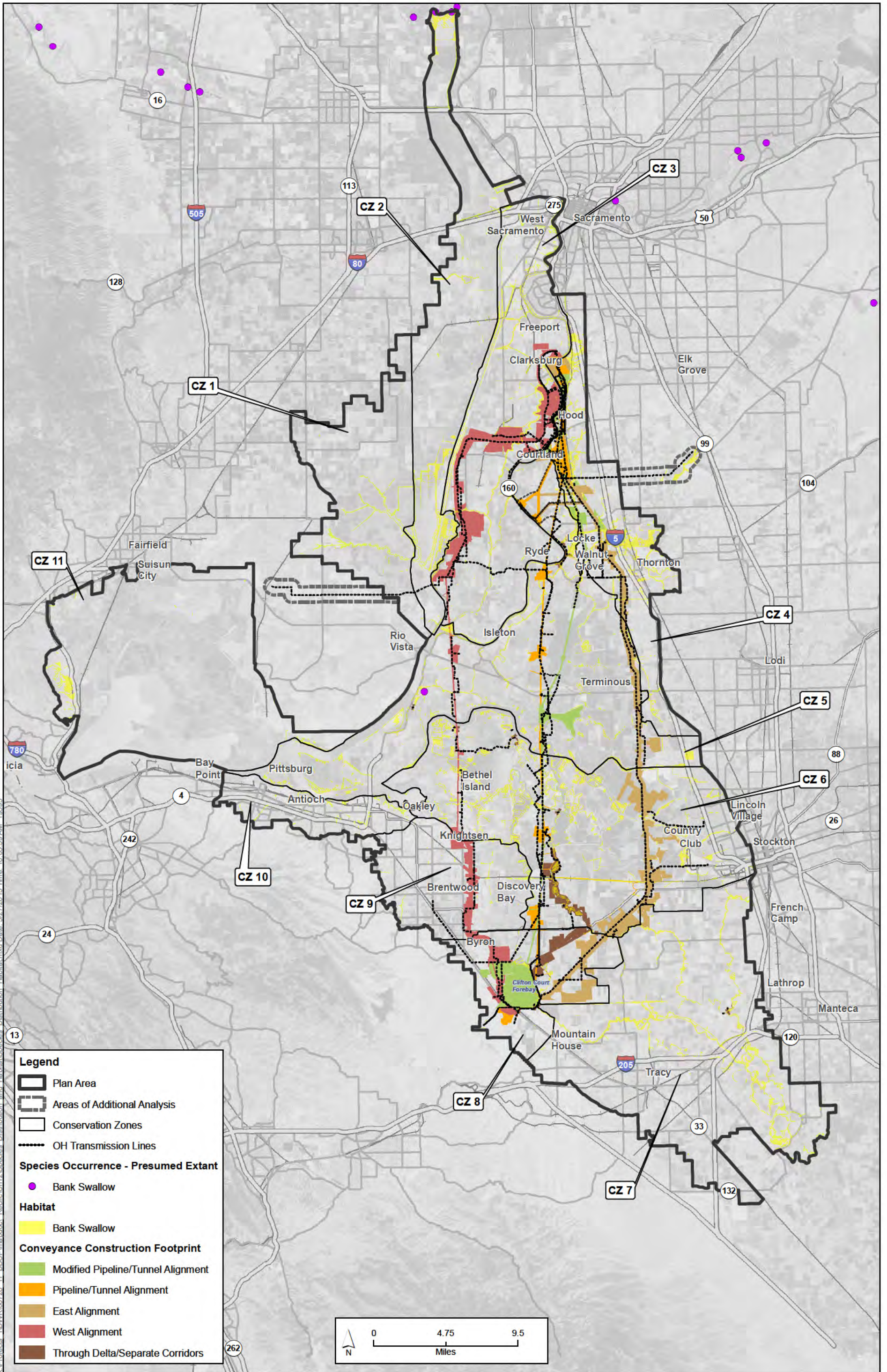




Sources: Plan Area, ICF 2012; Constructability (Rev 10b), DHCCP DWR 2012; Constructability (Rev 3b), DHCCP DWR 2012; Constructability (Rev 5a), DHCCP DWR 2015; Habitat, ICF 2013; Conservation Zones, SAIC 2012.

**Figure 12-43**  
**Song Sparrow "Modesto" Population Distribution and Habitat in Study Area Vicinity**

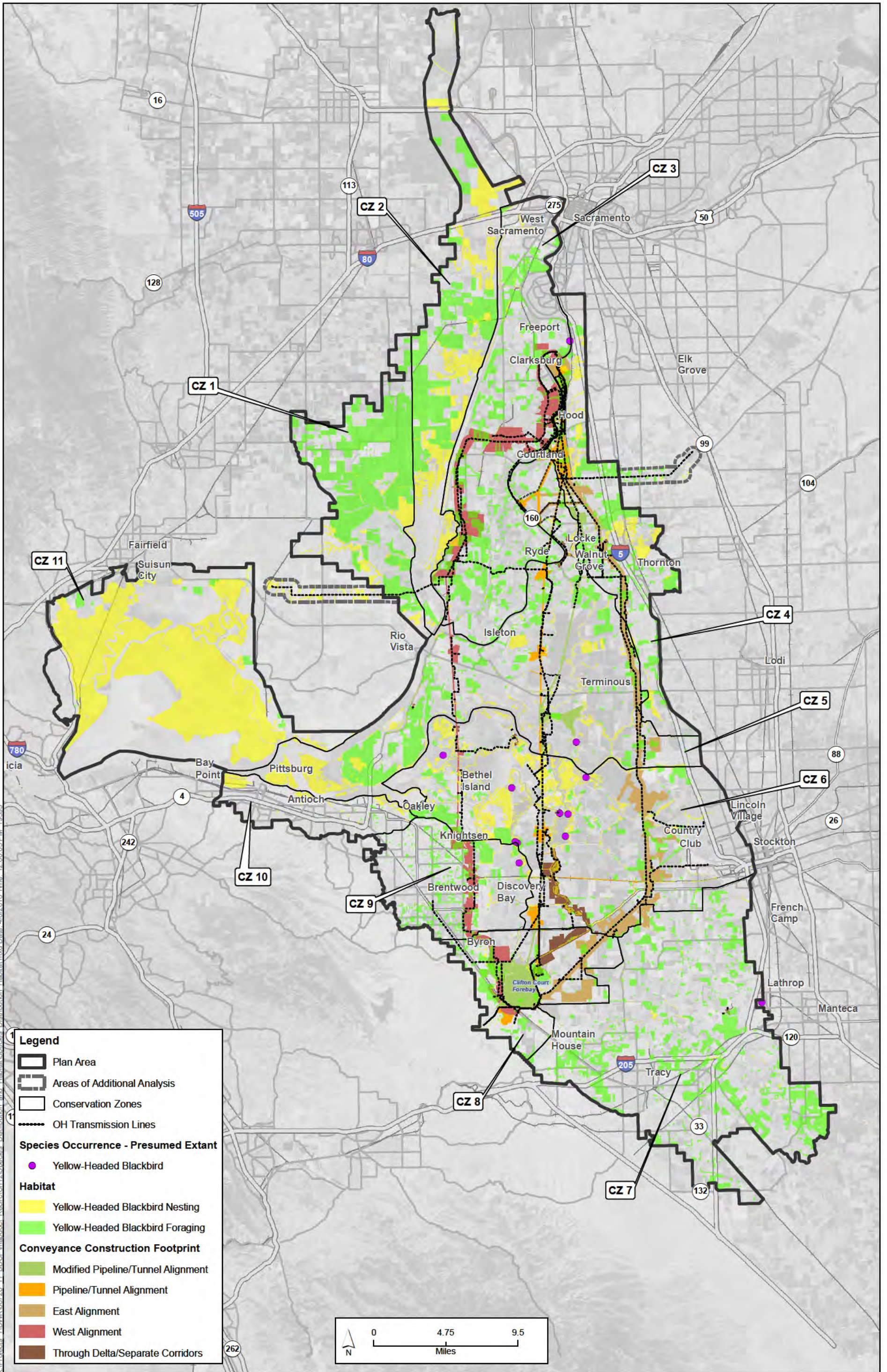




Sources: Plan Area, ICF 2012; Constructability (Rev 10b), DHCCP DWR 2012; Constructability (Rev 3b), DHCCP DWR 2012; Constructability (Rev 5a), DHCCP DWR 2015; Species Occurrences, CNDDDB 2013; Habitat, ICF 2013; Conservation Zones, SAIC 2012.

**Figure 12-44**  
Bank Swallow Distribution and Habitat in Study Area Vicinity

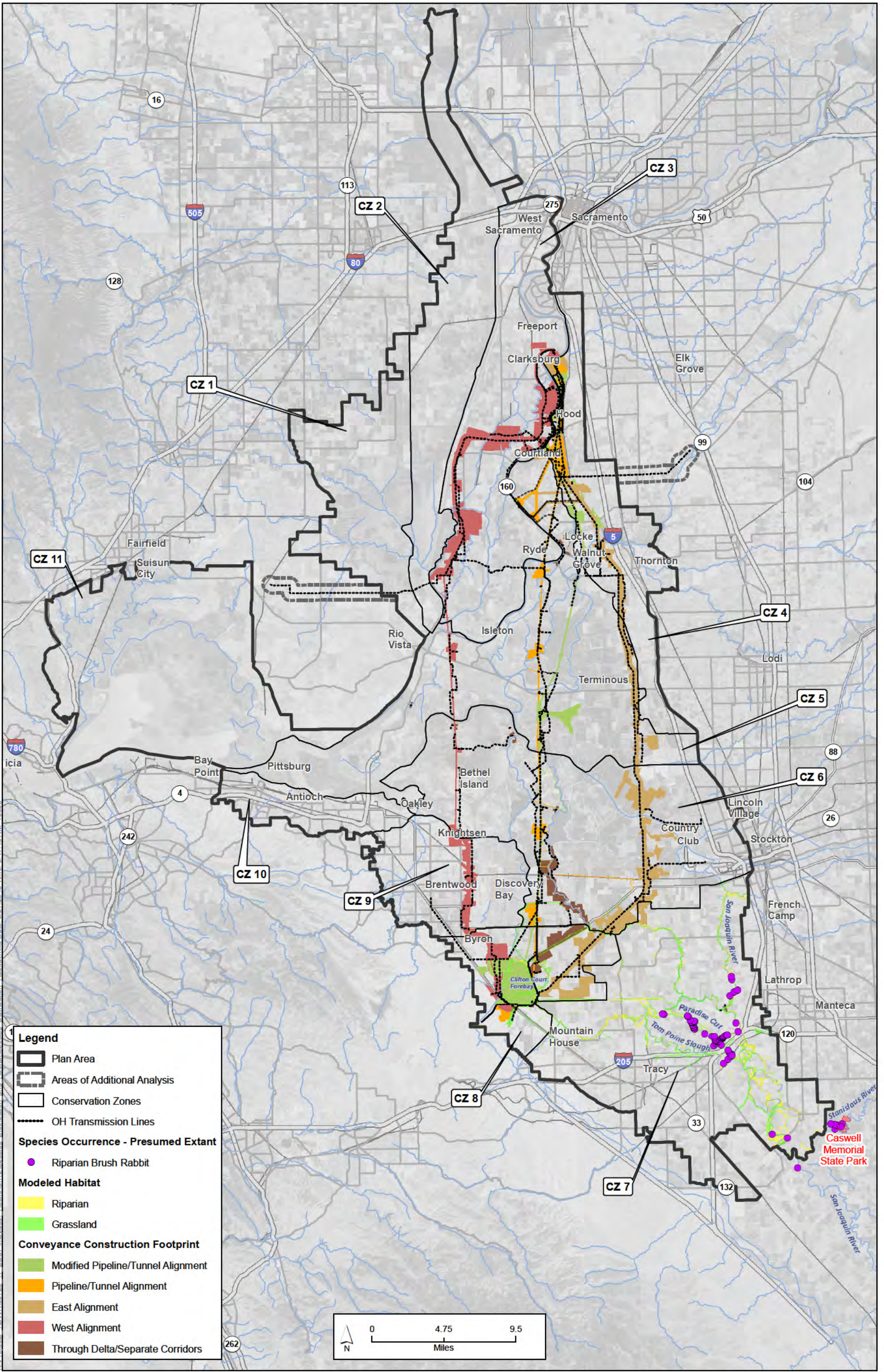




Sources: Plan Area, ICF 2012; Constructability (Rev 10b), DHCCP DWR 2012; Constructability (Rev 3b), DHCCP DWR 2012; Constructability (Rev 5a), DHCCP DWR 2015; Species Occurrences, DHCCP DWR 2011 and CNDDB 2013; Habitat, ICF 2013; Conservation Zones, SAIC 2012.

**Figure 12-45**  
**Yellow-Headed Blackbird Distribution and Habitat in Study Area Vicinity**





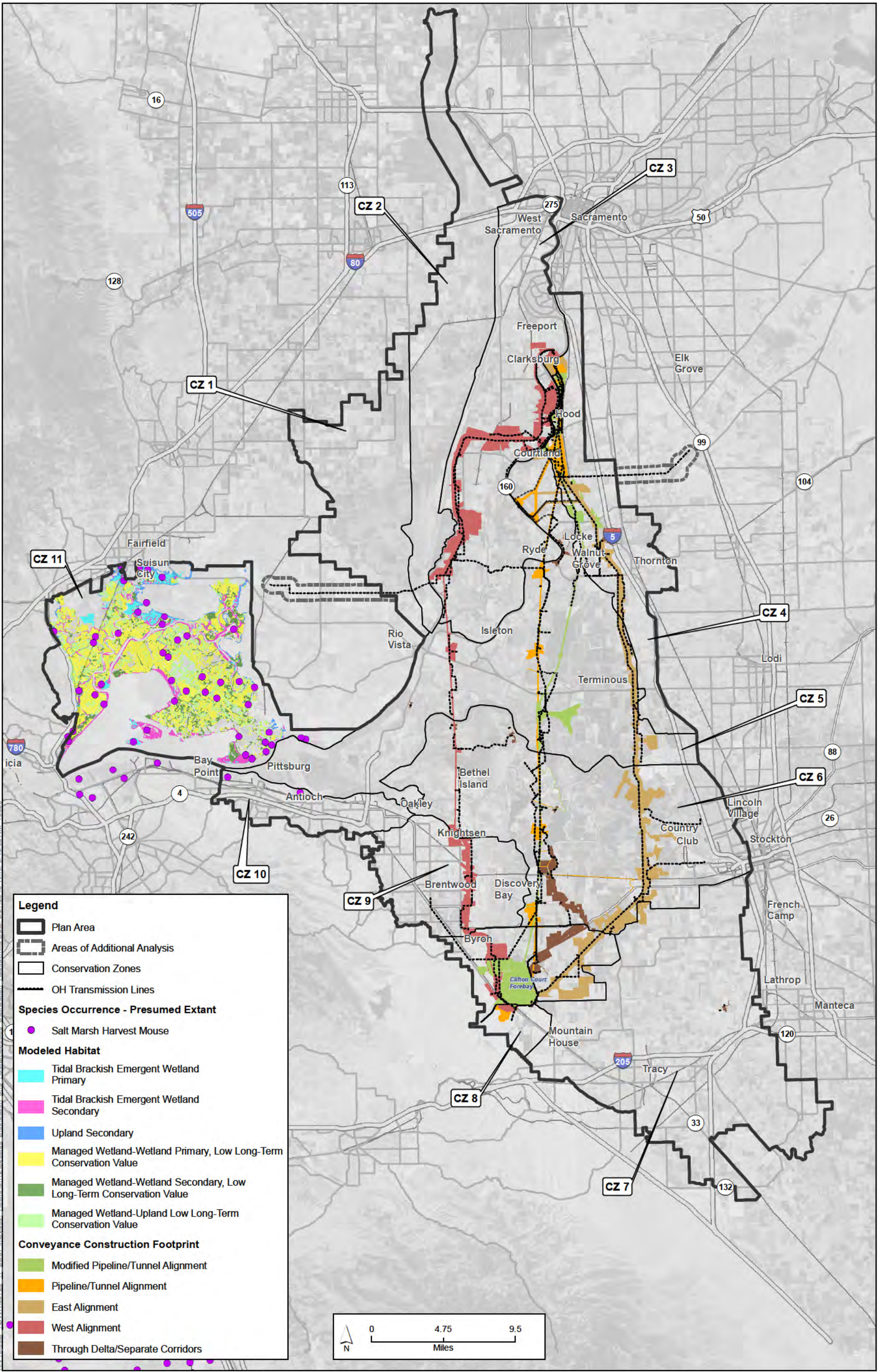
Sources: Plan Area, ICF 2012; Constructability (Rev 10b), DHCCP DWR 2012; Constructability (Rev 3b), DHCCP DWR 2012; Constructability (Rev 5a), DHCCP DWR 2015; Species Occurrences, ICF 2013; Modeled Habitat, ICF 2013; Conservation Zones, SAIC 2012.

**Figure 12-46**  
**Riparian Brush Rabbit Distribution and Habitat in Study Area Vicinity**









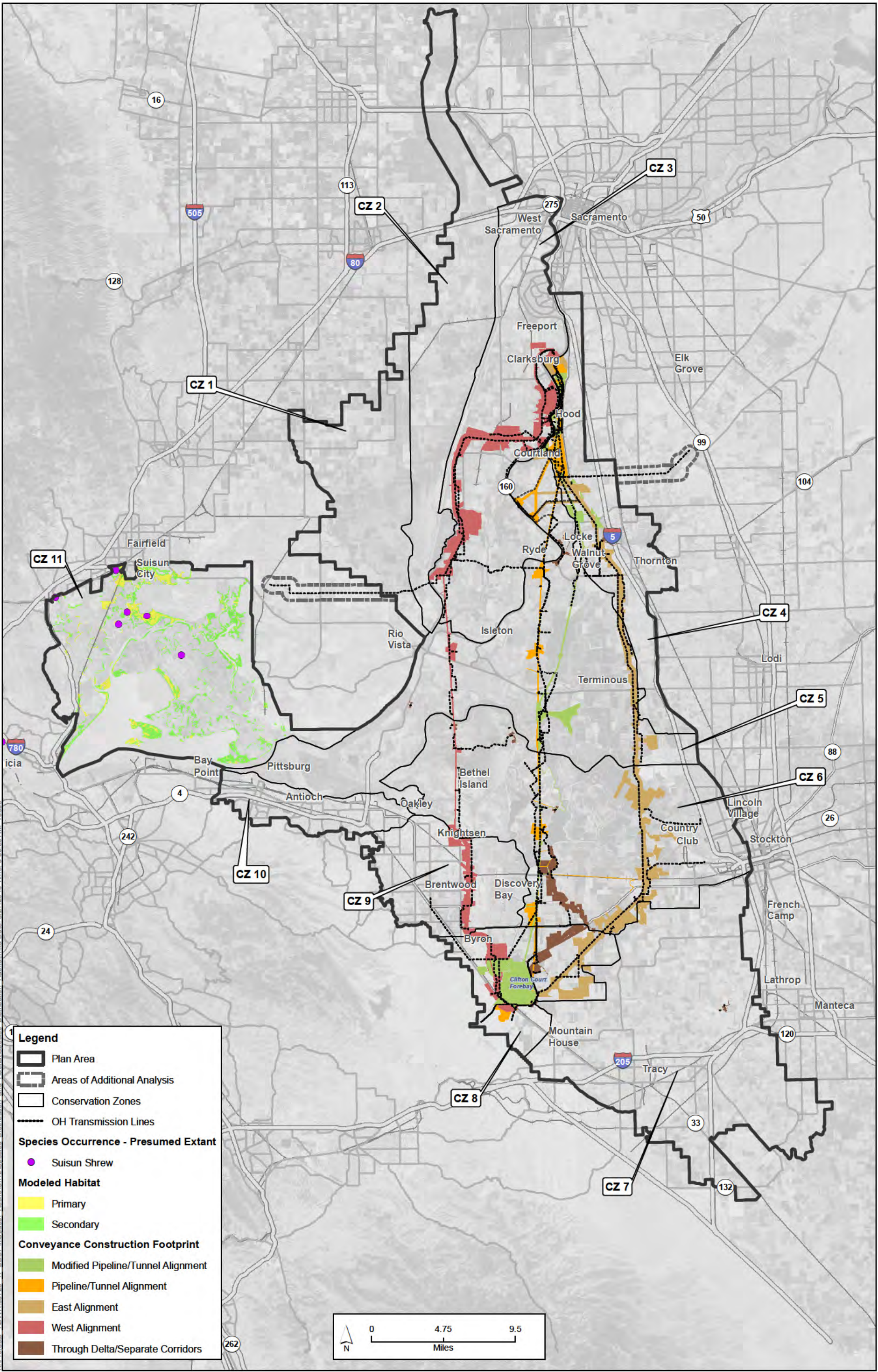
Sources: Plan Area, ICF 2012; Constructability (Rev 10b), DHCCP DWR 2012; Constructability (Rev 3b), DHCCP DWR 2012; Constructability (Rev 5a), DHCCP DWR 2015; Species Occurrences, ICF 2013; Modeled Habitat, ICF 2013; Conservation Zones, SAIC 2012.

**Figure 12-48**  
**Salt Marsh Harvest Mouse Distribution and Habitat in Study Area Vicinity**





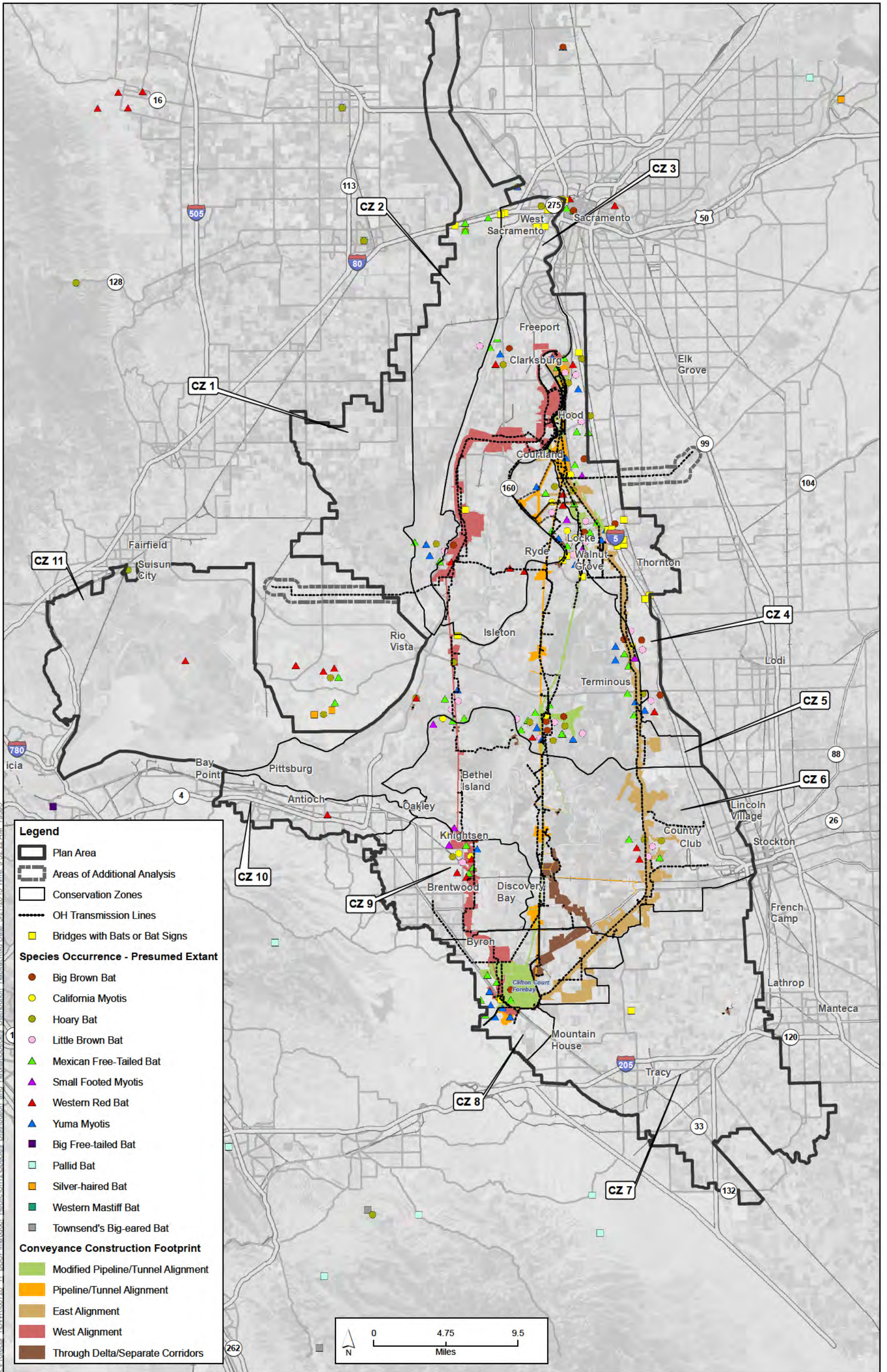




Sources: Plan Area, ICF 2012; Constructability (Rev 10b), DHCCP DWR 2012; Constructability (Rev 3b), DHCCP DWR 2012; Constructability (Rev 5a), DHCCP DWR 2015; Species Occurrences, ICF 2013; Modeled Habitat, ICF 2013; Conservation Zones, SAIC 2012.

**Figure 12-50**  
**Suisun Shrew Distribution and Habitat in Study Area Vicinity**

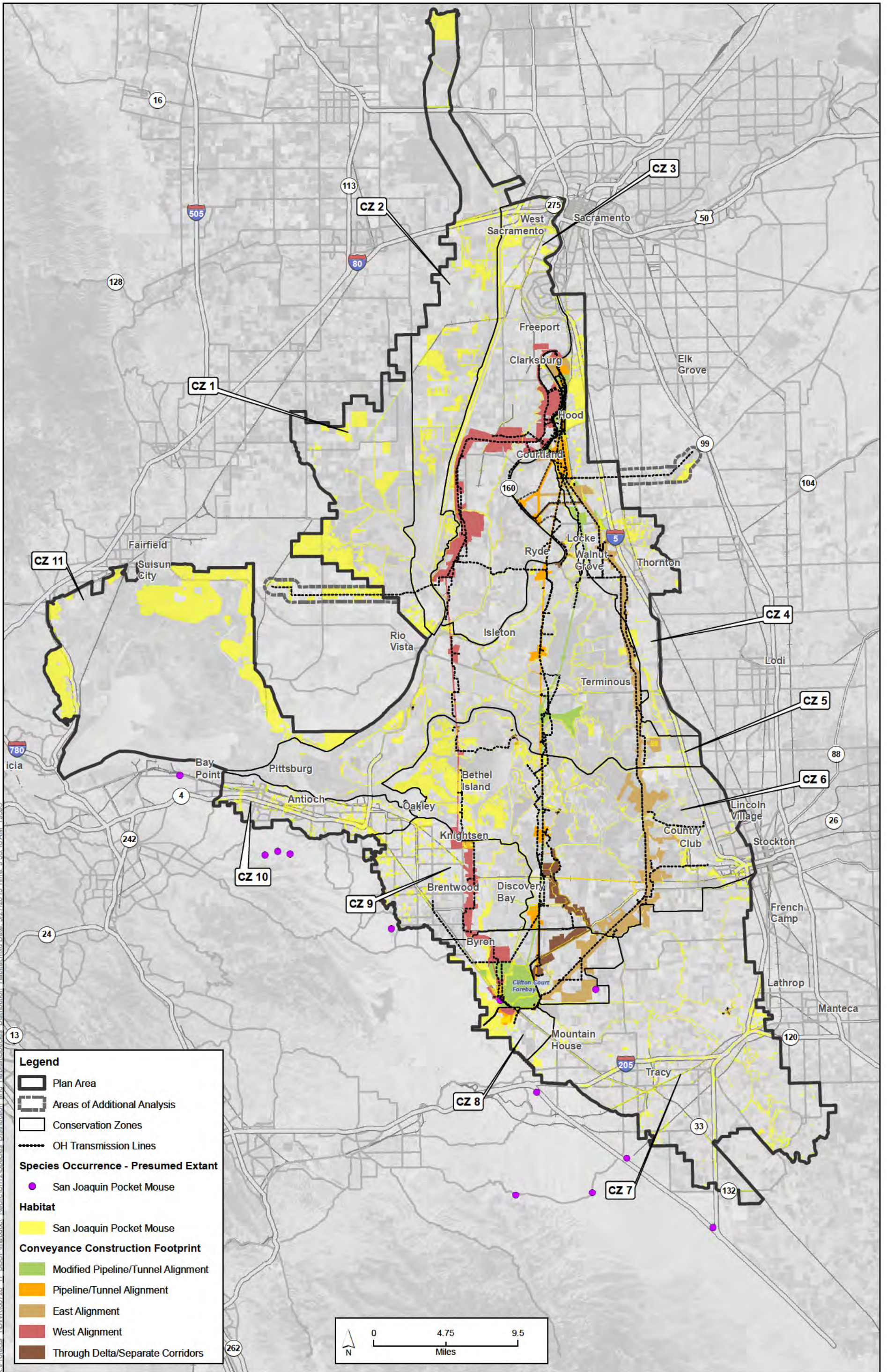




Sources: Plan Area, ICF 2012; Constructability (Rev 10b), DHCCP DWR 2012; Constructability (Rev 3b), DHCCP DWR 2012; Constructability (Rev 5a), DHCCP DWR 2015; Species Occurrences, CNDDB 2013, DHCCP DWR 2011, and ICF 2012; Habitat, ICF 2013; Conservation Zones, SAIC 2012.

**Figure 12-51**  
**Special-Status Bat Species Occurrences in Study Area Vicinity**

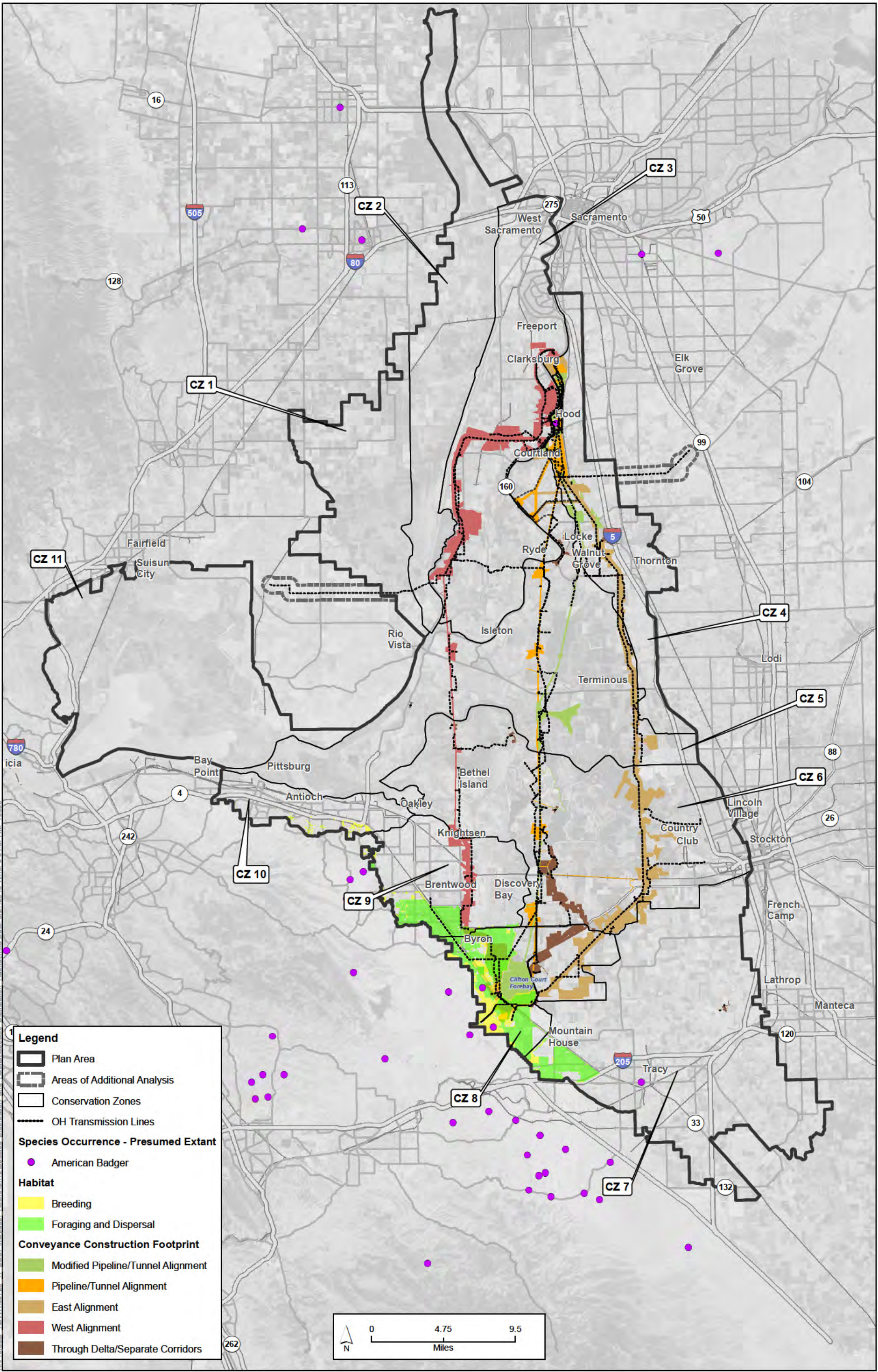




Sources: Plan Area, ICF 2012; Constructability (Rev 10b), DHCCP DWR 2012; Constructability (Rev 3b), DHCCP DWR 2012; Constructability (Rev 5a), DHCCP DWR 2015; Species Occurrences, CNDDB 2013; Habitat, ICF 2013; Conservation Zones, SAIC 2012.

**Figure 12-52**  
**San Joaquin Pocket Mouse Distribution and Habitat in Study Area Vicinity**

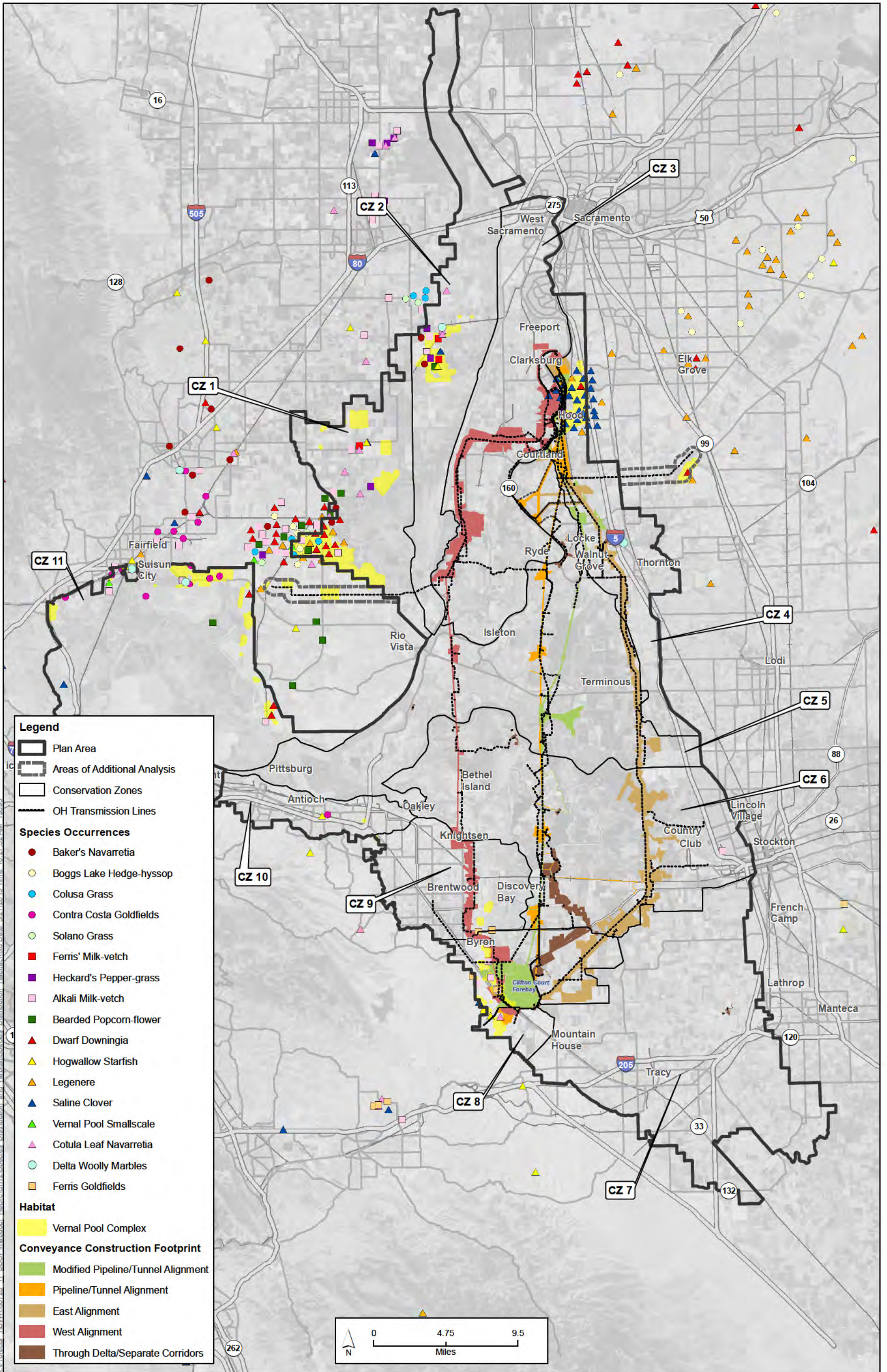




Sources: Plan Area, ICF 2012; Constructability (Rev 10b), DHCCP DWR 2012; Constructability (Rev 3b), DHCCP DWR 2012; Constructability (Rev 5a), DHCCP DWR 2015; Species Occurrences, CNDDDB 2013; Habitat, ICF 2013; Conservation Zones, SAIC 2012.

**Figure 12-53**  
**American Badger Distribution and Habitat in Study Area Vicinity**

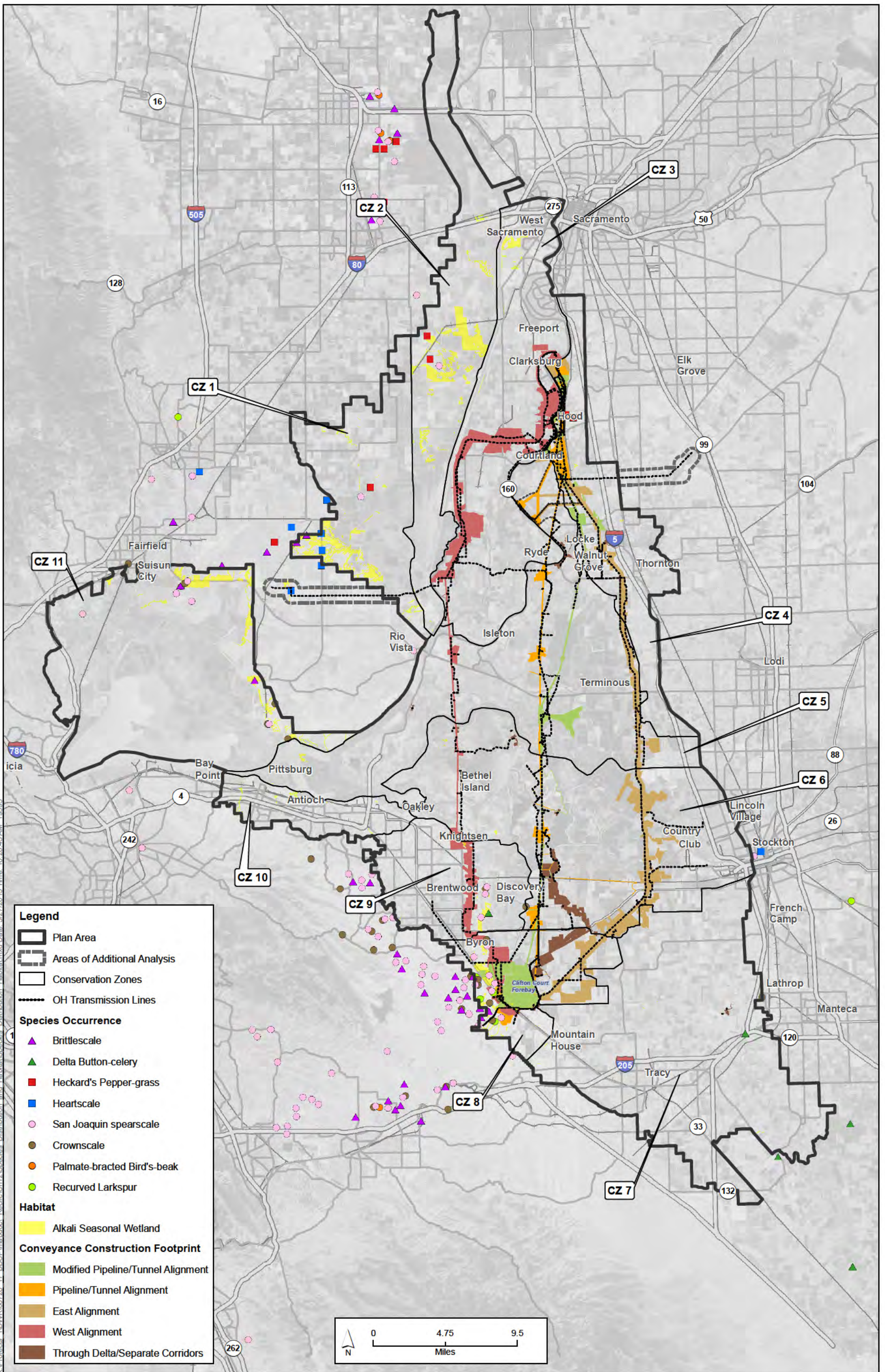




Sources: Plan Area, ICF 2012; Constructability (Rev 10b), DHCCP DWR 2012; Constructability (Rev 3b), DHCCP DWR 2012; Constructability (Rev 5a), DHCCP DWR 2015; Species Occurrences, ICF 2013; Habitat, ICF 2013; Conservation Zones, SAIC 2012.

**Figure 12-54**  
**Vernal Pool Complex Botany Species Distribution and Habitat in Study Area Vicinity**

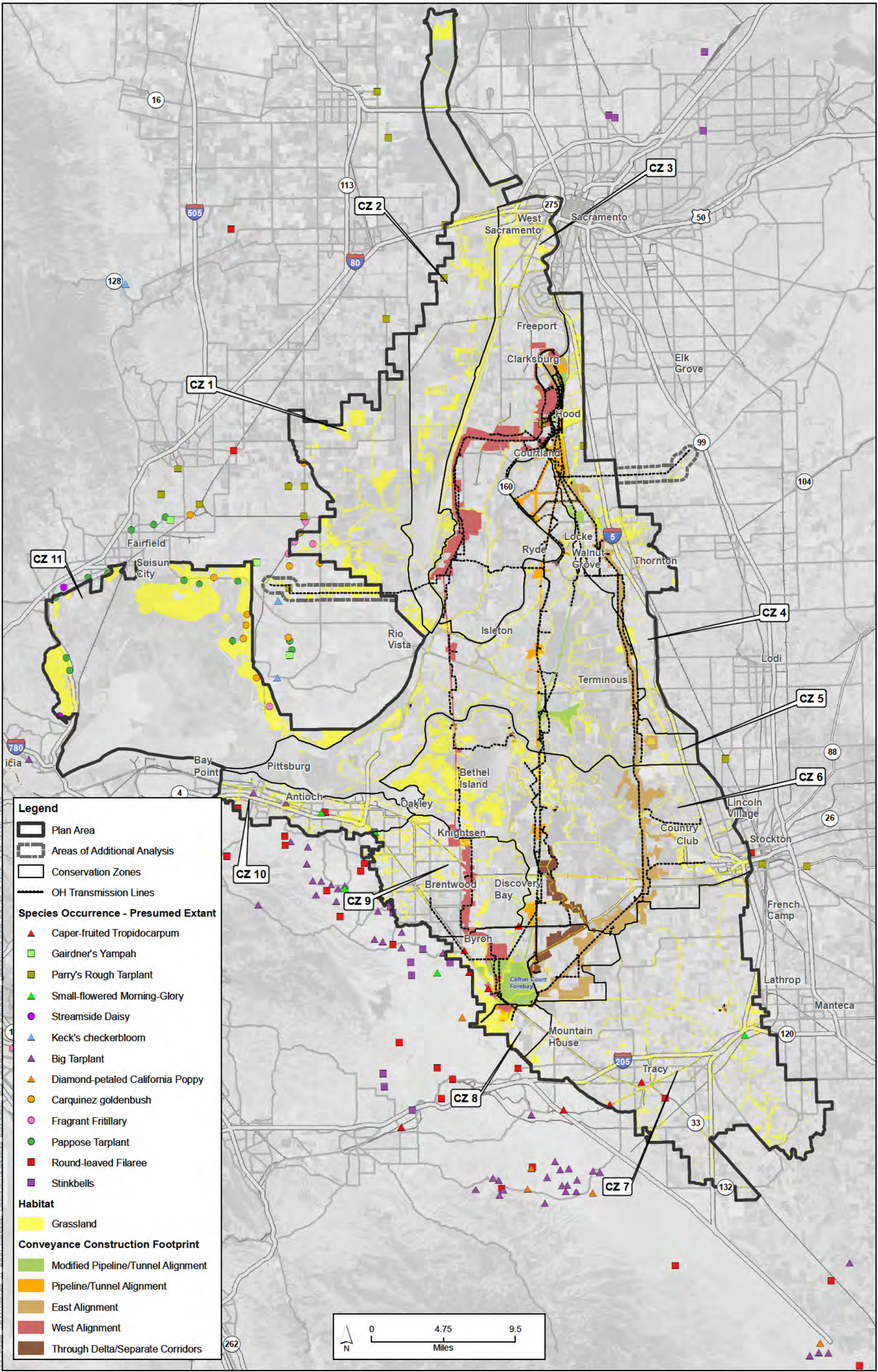




Sources: Plan Area, ICF 2012; Constructability (Rev 10b), DHCCP DWR 2012; Constructability (Rev 3b), DHCCP DWR 2012; Constructability (Rev 5a), DHCCP DWR 2015; Species Occurrences, ICF 2013; Modeled Habitat, ICF 2013; Conservation Zones, SAIC 2012.

**Figure 12-55**  
**Alkali Seasonal Wetland Botany Species Distribution and Habitat in Study Area Vicinity**



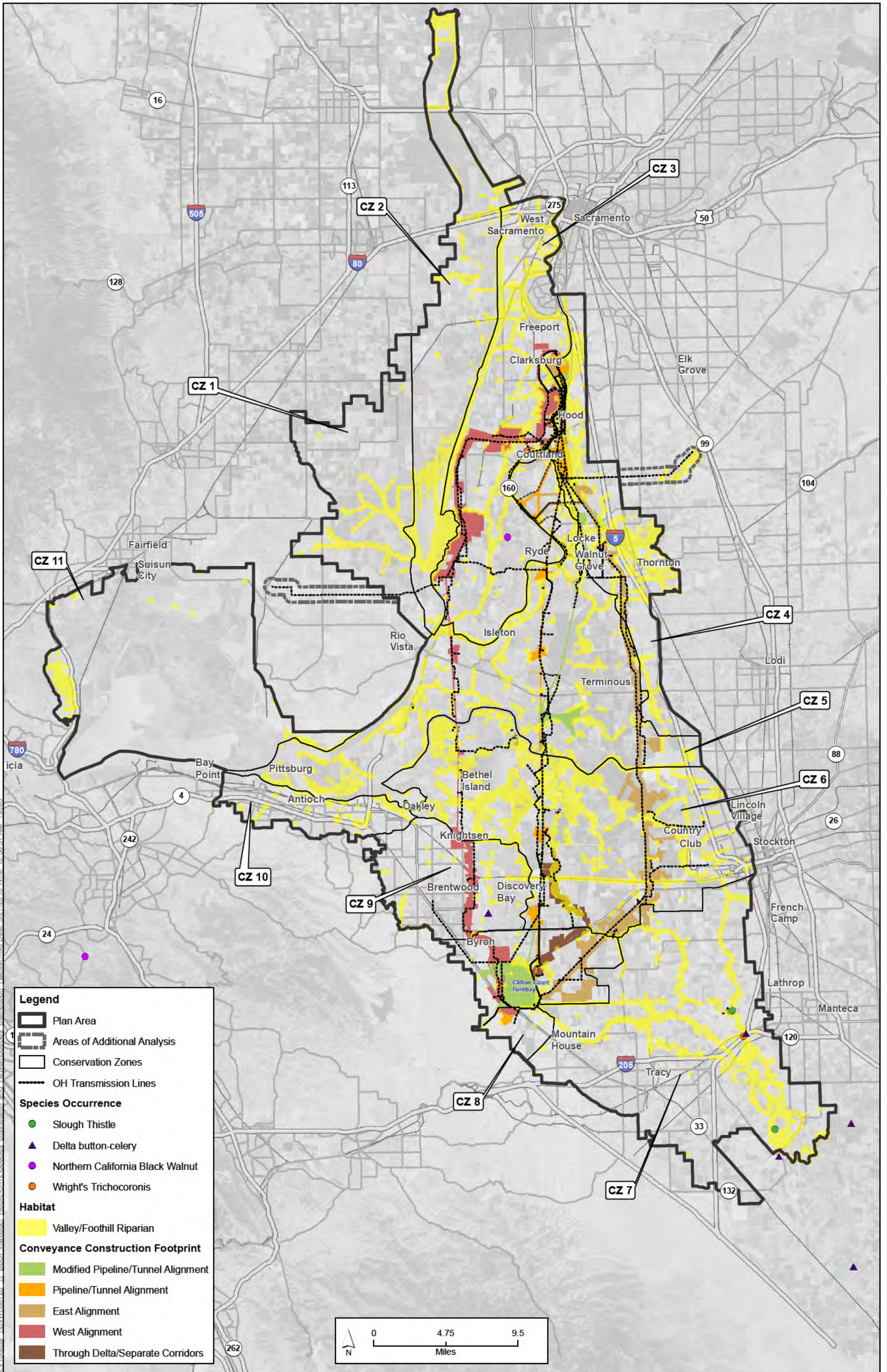


K:\Projects\10\WR00728\_11\_BDC\PlanArea\Species Distribution and Habitat\Species Distribution Habitat.mxd Date: 3/27/2015 Time: 10:28:45 AM 19393

Sources: Plan Area, ICF 2012; Constructability (Rev 10b), DHCCP DWR 2012; Constructability (Rev 3b), DHCCP DWR 2012; Constructability (Rev 5a), DHCCP DWR 2015; Species Occurrences, ICF 2013; Modeled Habitat, ICF 2013; Conservation Zones, SAIC 2012.

**Figure 12-56**  
**Grassland Botany Species Distribution and Habitat in Study Area Vicinity**

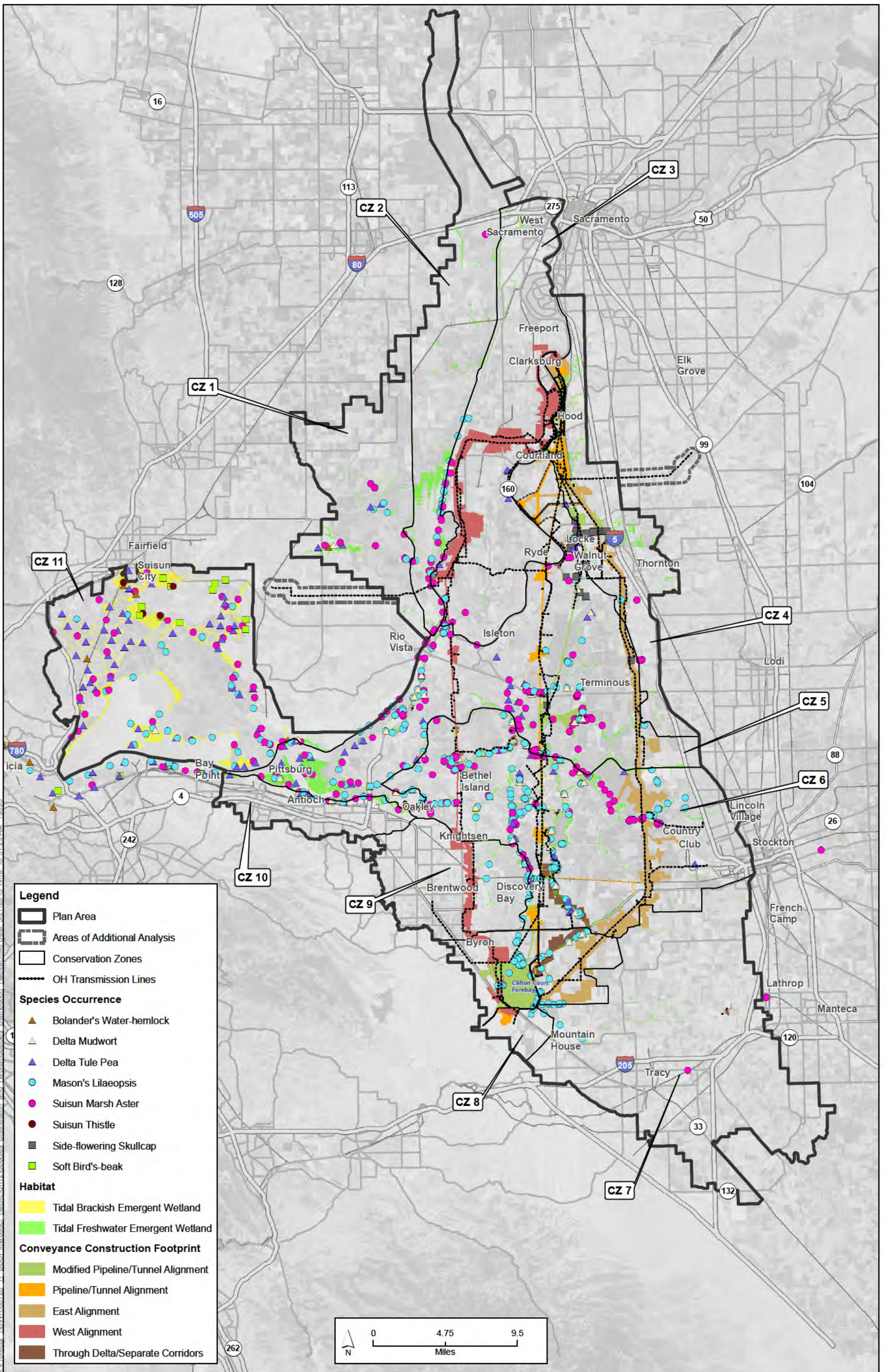




Sources: Plan Area, ICF 2012; Constructability (Rev 10b), DHCCP DWR 2012; Constructability (Rev 3b), DHCCP DWR 2012; Constructability (Rev 5a), DHCCP DWR 2015; Species Occurrences, ICF 2013; Habitat, ICF 2013; Conservation Zones, SAIC 2012.

**Figure 12-57**  
**Valley/Foothill Riparian Botany Species Distribution and Habitat in Study Area Vicinity**

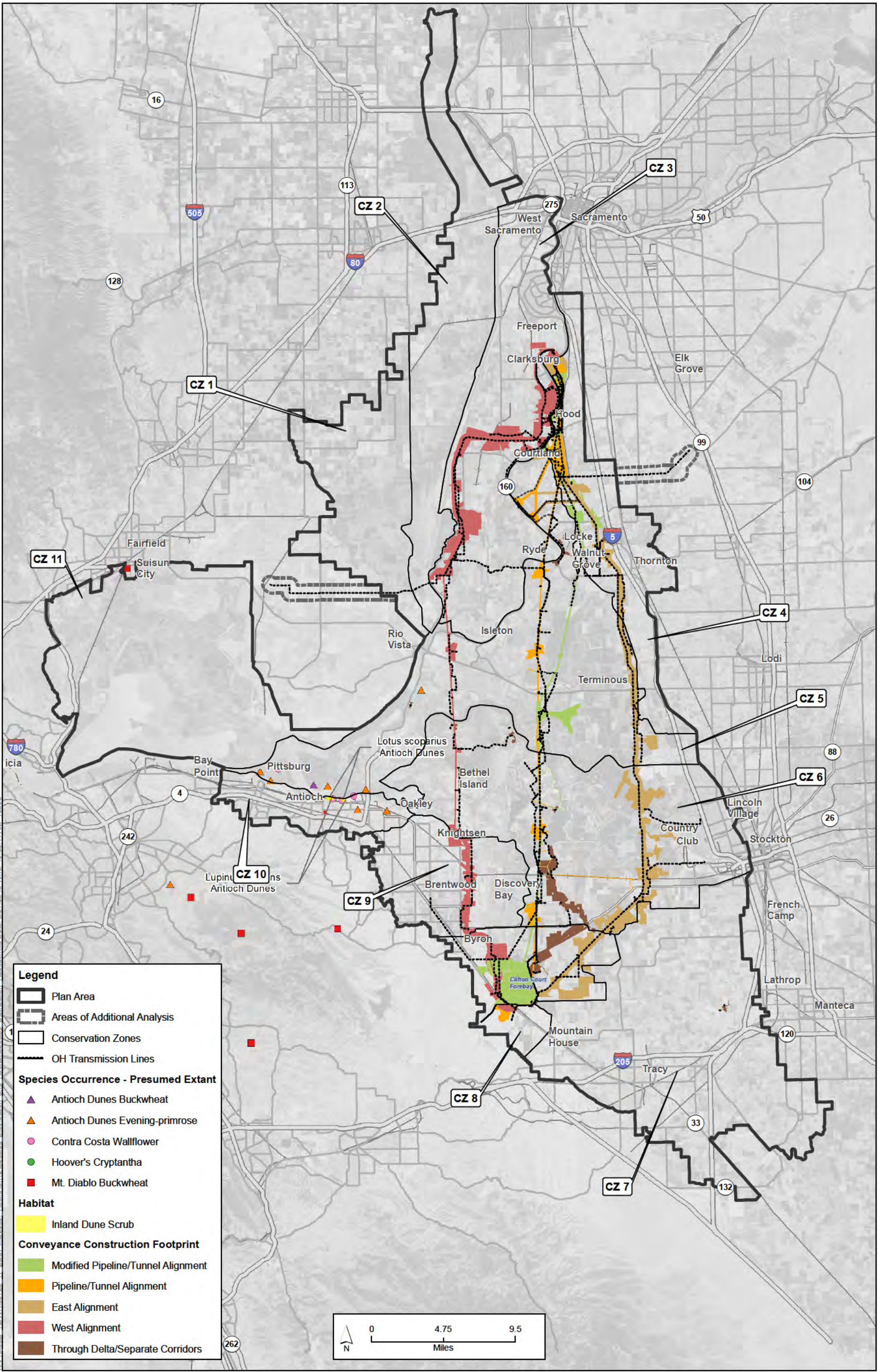




Sources: Plan Area, ICF 2012; Constructability (Rev 10b), DHCCP DWR 2012; Constructability (Rev 3b), DHCCP DWR 2012; Constructability (Rev 5a), DHCCP DWR 2015; Species Occurrences, CNDDB 2013 and DHCCP DWR 2011; Habitat, ICF 2013; Conservation Zones, SAIC 2012.

**Figure 12-58**  
Tidal Wetland Botany Species Distribution and Habitat in Study Area Vicinity

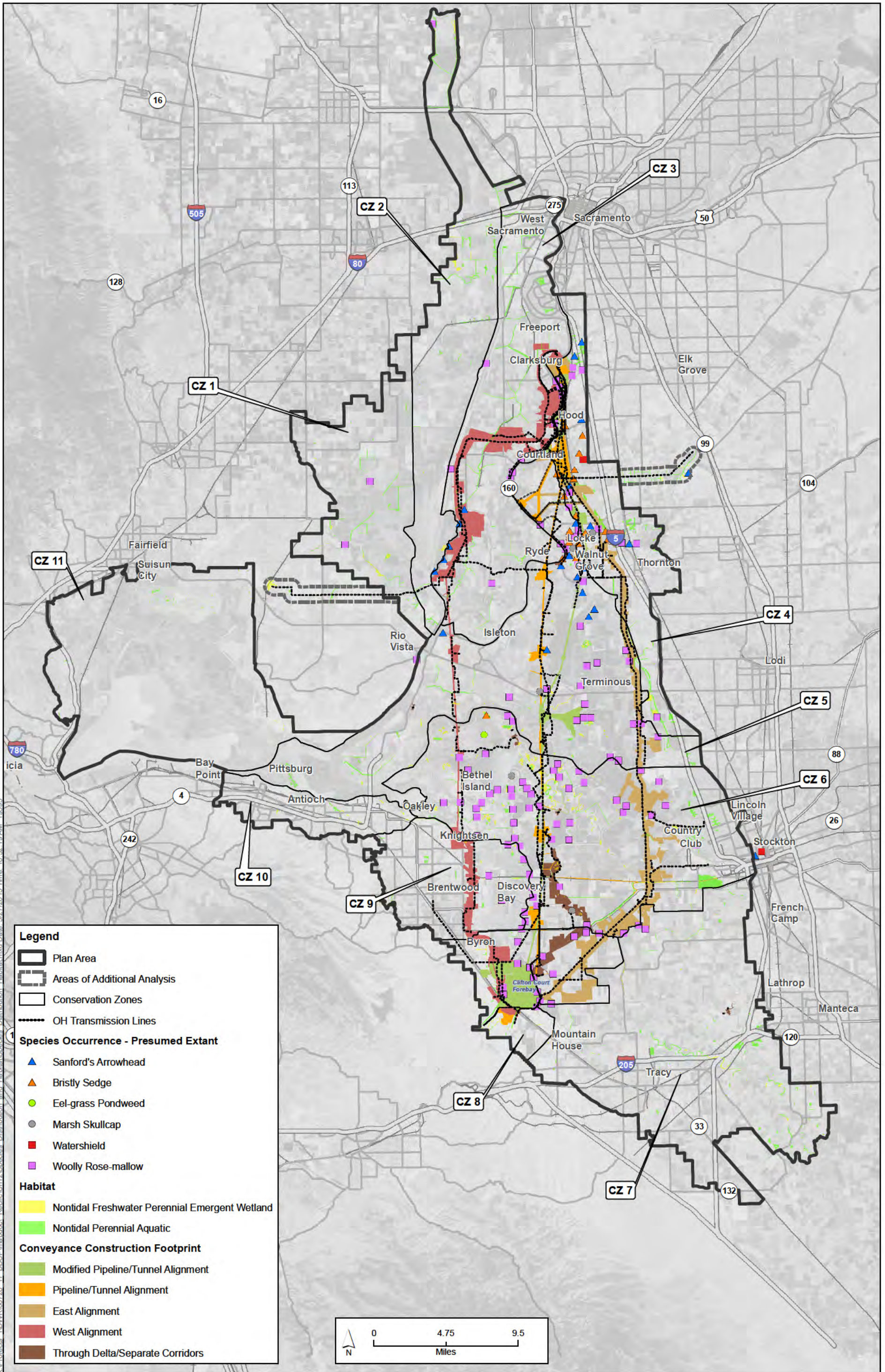




Sources: Plan Area, ICF 2012; Constructability (Rev 10b), DHCCP DWR 2012; Constructability (Rev 3b), DHCCP DWR 2012; Constructability (Rev 5a), DHCCP DWR 2015; Species Occurrences, CNDDB 2013; Habitat, ICF 2013; Conservation Zones, SAIC 2012.

**Figure 12-59**  
**Inland Dune Scrub Botany Species Distribution and Habitat in Study Area Vicinity**





Sources: Plan Area, ICF 2012; Constructability (Rev 10b), DHCCP DWR 2012; Constructability (Rev 3b), DHCCP DWR 2012; Constructability (Rev 5a), DHCCP DWR 2015; Species Occurrences, ICF 2013; Habitat, ICF 2013; Conservation Zones, SAIC 2012.

**Figure 12-60**  
**Nontidal Wetland Botany Species Distribution and Habitat in Study Area Vicinity**