Bay Delta Conservation Plan/California WaterFix
Partially Recirculated Draft EIR/Supplemental Draft EIS

Errata Sheet in Progress

Updated: 10/13/2015

Chapter/ Appendix	*Page*	*Line*	*Table/ Figure*	*Correction*
Exec Summ	ES-102	HAZ-1 (Alternatives 2D, 4, 4A, 5A)		Under the column for "**Proposed Mitigation (CEQA and NEPA)**," should include text[1]: HAZ-1a: Perform preconstruction surveys, including soil and groundwater testing, at known or suspected contaminated areas within the construction footprint, and remediate and/or contain contamination HAZ-1b: Perform pre-demolition surveys for structures to be demolished within the construction footprint, characterize hazardous materials and dispose of them in accordance with applicable regulations UT-6a: Verify locations of utility infrastructure UT-6c: Relocate utility infrastructure in a way that avoids or minimizes any effect on worker and public health and safety TRANS-1a: Implement site-specific construction traffic management plan
Exec Summ	ES-102	HAZ-6 (Alternatives 2D, 4, 4A, 5A)		Under the column for "**Proposed Mitigation (CEQA and NEPA)**," should include text[2]: HAZ-6: Test dewatered solids from solids lagoons prior to reuse and/or disposal
Exec Summ	ES-102	HAZ-7 (Alternatives 2D, 4, 4A, 5A)		Under the column for "**Proposed Mitigation (CEQA and NEPA)**," should include text[3]: HAZ-1a: Perform preconstruction surveys, including soil and groundwater testing, at known or suspected contaminated areas within the construction footprint, and remediate and/or

[1] **Note**: these mitigation measures are detailed in Chapter 24, *Hazards and Hazardous Materials*, of the RDEIR/SDEIS, and carried over from the December 2013 Public Draft EIR/EIS, in Chapter 24. A description of this mitigation measure was not carried over to the Executive Summary Table in error.

[2] **Note**: see FN 1

[3] **Note**: see FN 1

Chapter/ Appendix	*Page*	*Line*	*Table/ Figure*	*Correction*
				contain contamination HAZ-1b: Perform pre-demolition surveys for structues to be demolished within the construction footprint, characterize hazardous materials and dispose of them in accordance with applicable regulations UT-6a: Verify locations of utility infrastructure UT-6c: Relocate utility infrastructure in a way that avoids or minimizes any effect on worker and public health and safety TRANS-1a: Implement site-specific construction traffic management plan
Exec Summ	ES-102	HAZ-8 (Alternatives 2D, 4, 4A, 5A)		Under the column for "**Proposed Mitigation (CEQA and NEPA)**," should include text[4]: HAZ-8: Consult with individual airports and USFWS, and relevant regulatory agencies.
Mapbooks			M3-4	Delete "DRAFT: 30 Mar 2015" and "ADMINISTRATIVE DRAFT Version Date: 30 Mar 2015" from footer
Mapbooks			M12-4	Delete "DRAFT: 30 Mar 2015" and "ADMINISTRATIVE DRAFT Version Date: 30 Mar 2015" from footer
Mapbooks			M13-4	Delete "DRAFT: 30 Mar 2015" and "ADMINISTRATIVE DRAFT Version Date: 30 Mar 2015" from footer
Mapbooks			M14-7	Delete "DRAFT: 30 Mar 2015" and "ADMINISTRATIVE DRAFT Version Date: 30 Mar 2015" from footer
Mapbooks			M14-8	Delete "DRAFT: 30 Mar 2015" and "ADMINISTRATIVE DRAFT Version Date: 30 Mar 2015" from footer
Mapbooks			M15-4	Delete "DRAFT: 30 Mar 2015" and "ADMINISTRATIVE DRAFT Version Date: 30 Mar 2015" from footer
Introduction	1-17	8-14		The informational requirements under the Section 408 process necessarily includes a detailed level of engineering design, as well as a detailed level of analysis related to effects to the Corp's civil works projects and indirect hydraulic effects. The information contained in the current CEQA/NEPA documents ~~may~~ will not fully meet this level of detail and additional informational

[4] **Note**: see FN 1

Chapter/ Appendix	***Page***	***Line***	***Table/ Figure***	***Correction***
				submittals and analysis ~~may~~ will be necessary. As a result of these submittals, prior to final 408 permission, additional NEPA compliance by the Corps may be required.
Appendix E - Supplemental Information for U.S. Army Corps of Engineers		References		The following references have been added to the Department of Water Resources document repository located at 3500 Industrial Blvd., Room 117, West Sacramento, CA 95691.* U.S. Army Corps of Engineers. 1995. *Planning and Design of Navigation Locks*. EM 1110-2-2602. September 30. Pages 3-8. U.S. Army Corps of Engineers. 2002. *National Wetlands Mitigation Action Plan*. December 24. U.S. Army Corps of Engineers. 2013. *BDCP: Permit Application Approach for CM-1*. White Paper. March. U.S. Army Corps of Engineers. 2015. *Regional Compensatory Mitigation and Monitoring Guidelines*. Final. January 12. *Documents referenced in the RDEIR/SDEIS are available at this location electronically.
Appendix A – Revisions to the Draft EIR/EIS – Appendix 23A – Noise Contours			Figure 23A-01 through Figure 23B-05	Appendix 23A was inadvertently omitted from the website and is now included below and with the RDEIR/SDEIS at www.baydeltaconservationplan.com.

Appendix 23A

Noise Contours

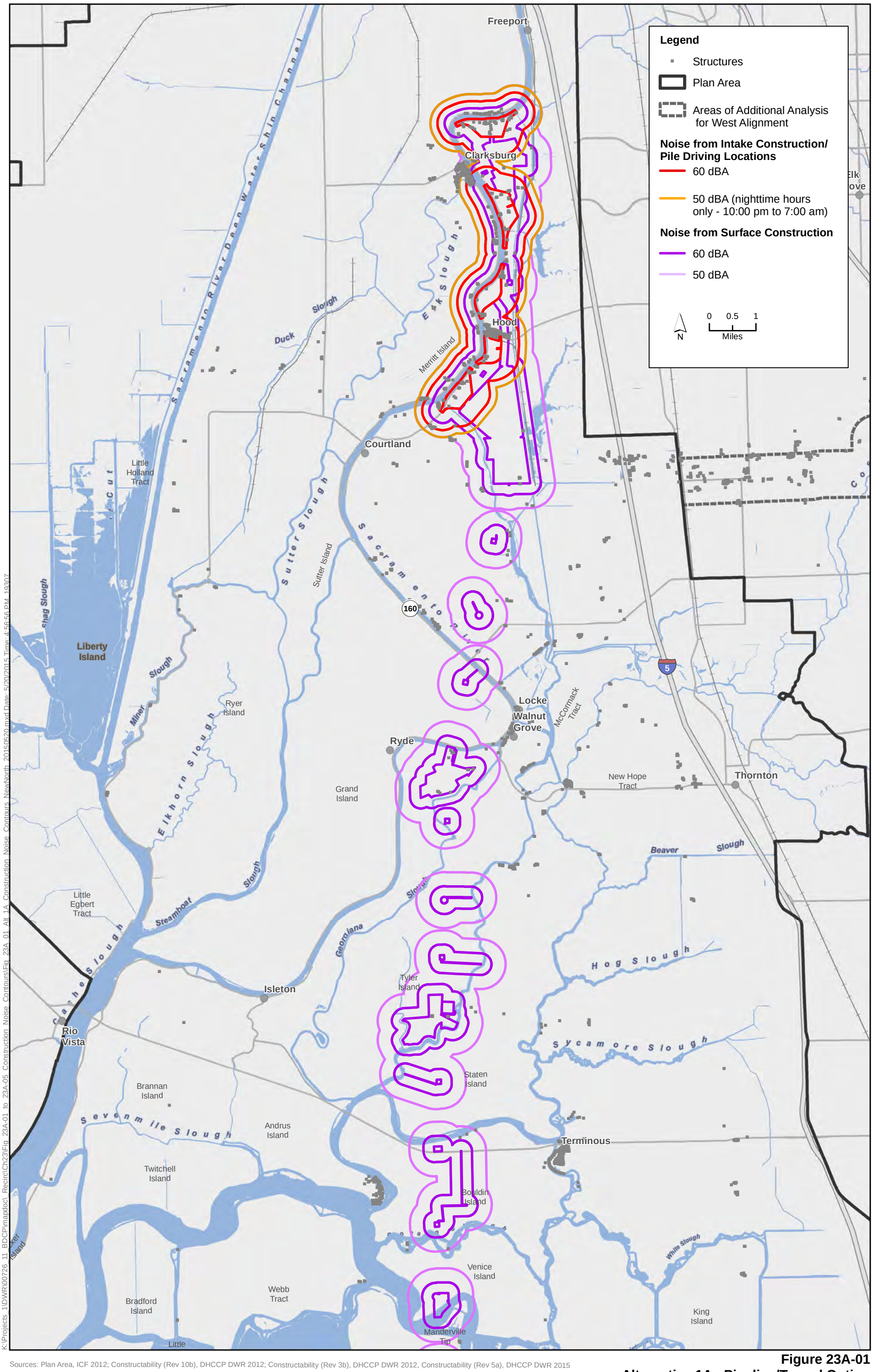

Sources: Plan Area, ICF 2012; Constructability (Rev 10b), DHCCP DWR 2012; Constructability (Rev 3b), DHCCP DWR 2012, Constructability (Rev 5a), DHCCP DWR 2015

Figure 23A-01
Alternative 1A - Pipeline/Tunnel Option
Construction Noise Contours (North)

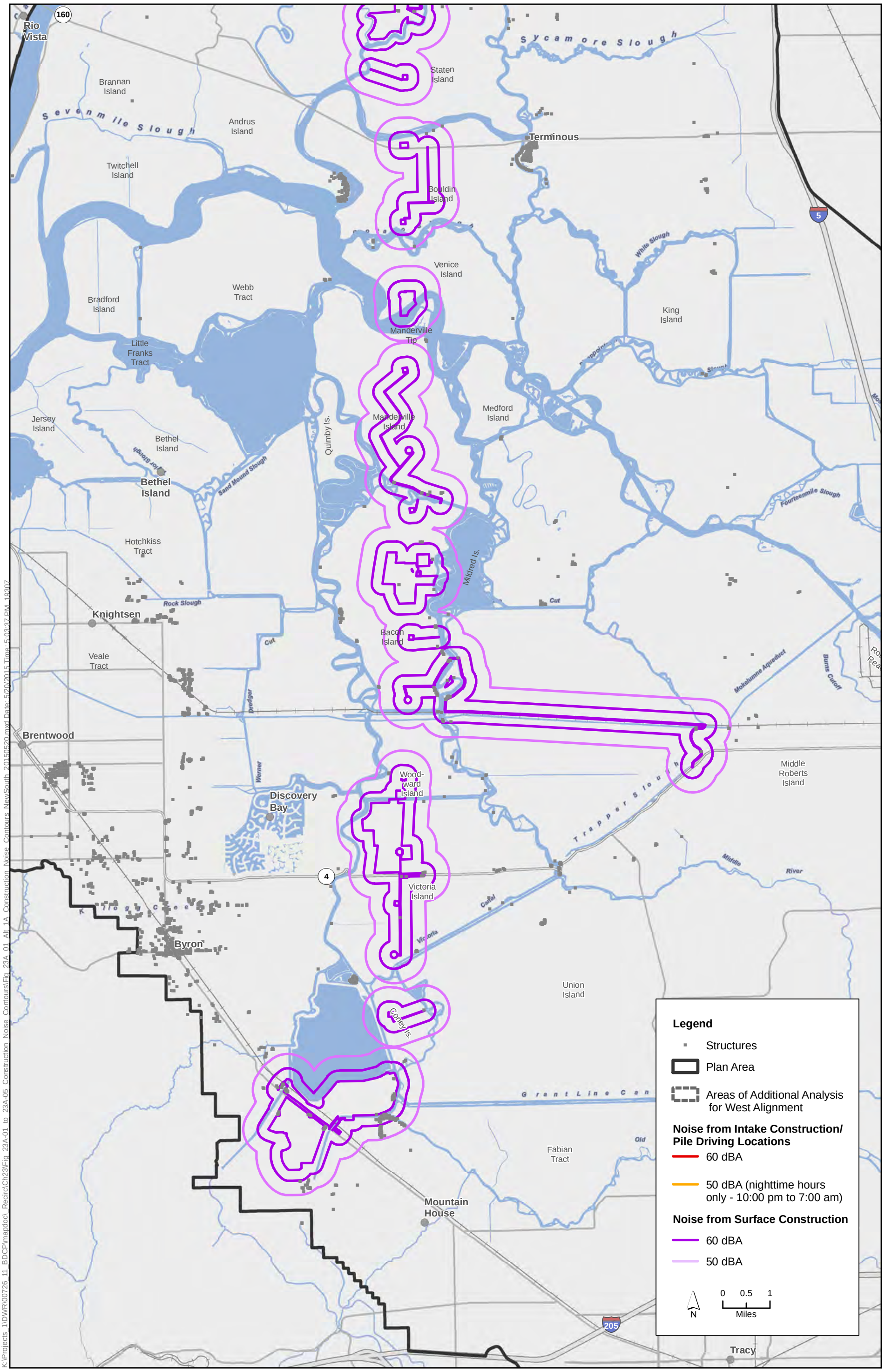

K:\Projects_1\DWR\00726_11_BDCP\mapdoc_Recirc\Ch23\Fig_23A-01_to_23A-05_Construction_Noise_Contours\Fig_23A-01_Alt_1A_Construction_Noise_Contours_NewSouth_20150520.mxd Date: 5/20/2015 Time: 5:03:37 PM 19307

Sources: Plan Area, ICF 2012; Constructability (Rev 10b), DHCCP DWR 2012; Constructability (Rev 3b), DHCCP DWR 2012, Constructability (Rev 5a), DHCCP DWR 2015

Figure 23A-01
Alternative 1A - Modified Pipeline/Tunnel Option
Construction Noise Contours (South)

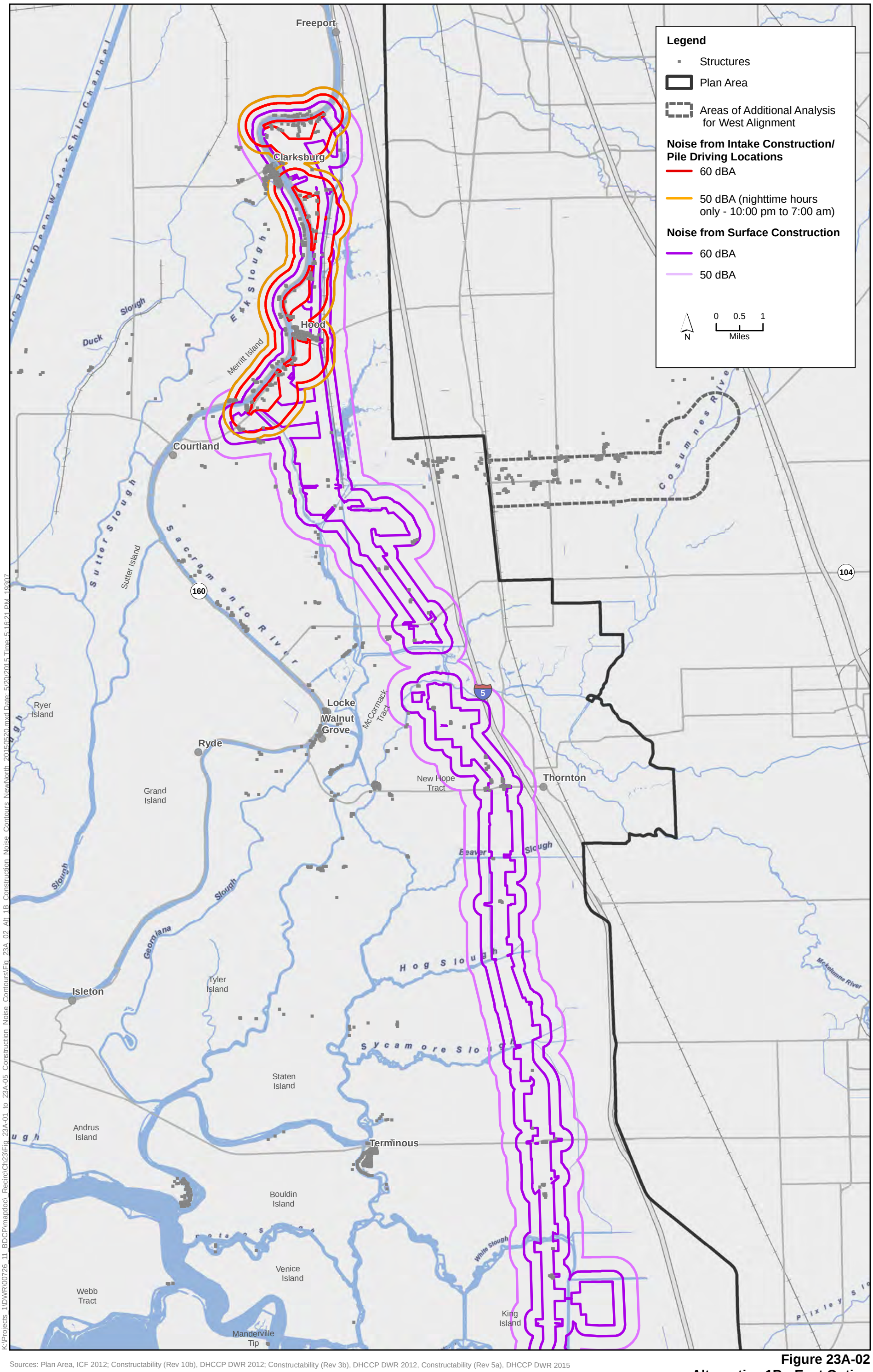

K:\Projects_1\DWR\00726_11_BDCP\mapdoc_Recirc\Ch23\Fig_23A_02_Alt_1B_Construction_Noise_Contours_NewNorth_20150520.mxd Date: 5/20/2015 Time: 5:16:21 PM 19307

Sources: Plan Area, ICF 2012; Constructability (Rev 10b), DHCCP DWR 2012; Constructability (Rev 3b), DHCCP DWR 2012, Constructability (Rev 5a), DHCCP DWR 2015

Figure 23A-02
Alternative 1B - East Option
Construction Noise Contours (North)

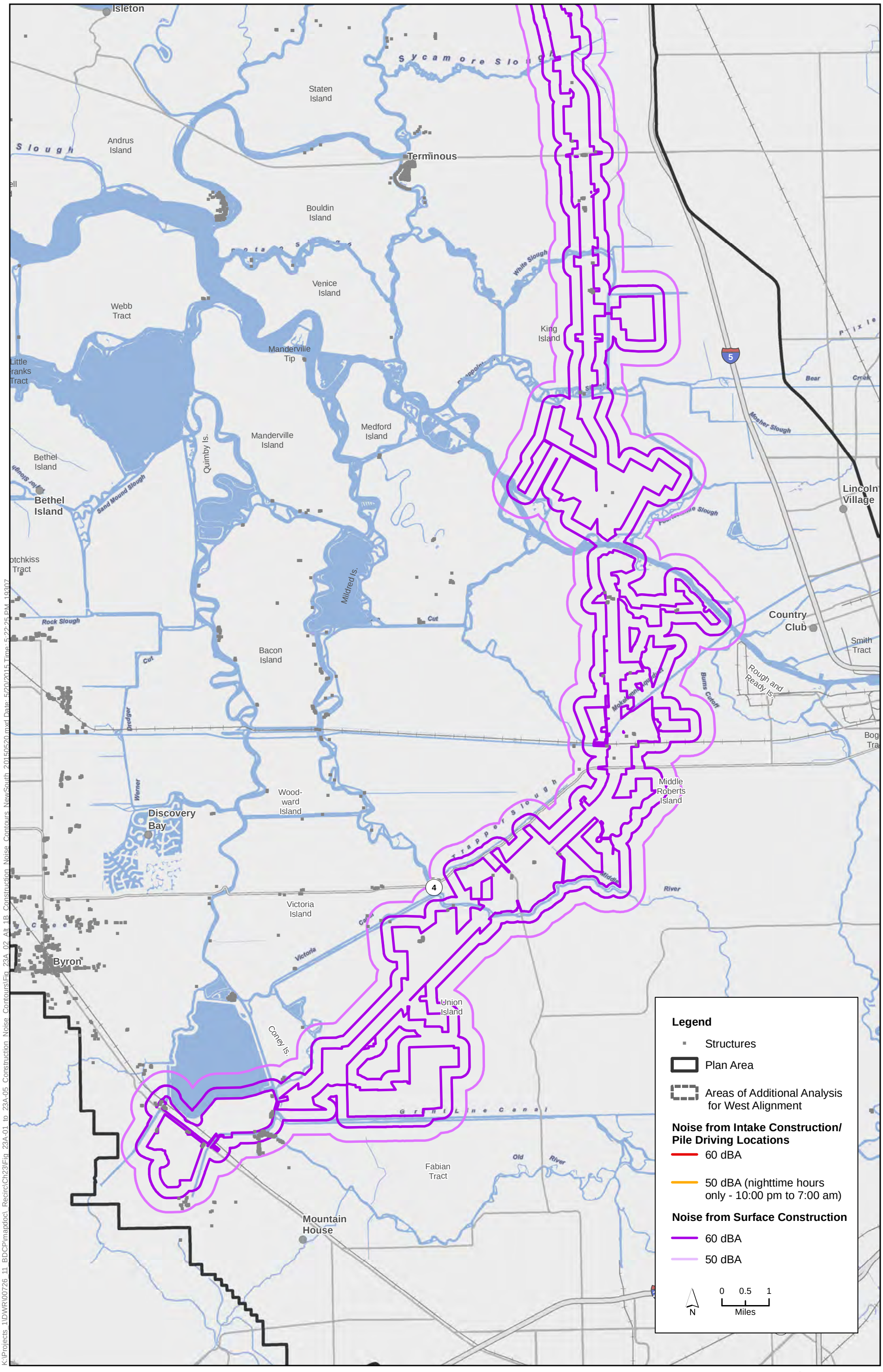

K:\Projects_1DWR\00726_11_BDCP\mapdoc_Recirc\Ch23\Fig 23A-01 to 23A-05 Construction Noise Contours_NewSouth_20150520.mxd Date: 5/20/2015 Time: 5:22:25 PM 19307

Sources: Plan Area, ICF 2012; Constructability (Rev 10b), DHCCP DWR 2012; Constructability (Rev 3b), DHCCP DWR 2012, Constructability (Rev 5a), DHCCP DWR 2015

Figure 23A-02
Alternative 1B - East Option
Construction Noise Contours (South)

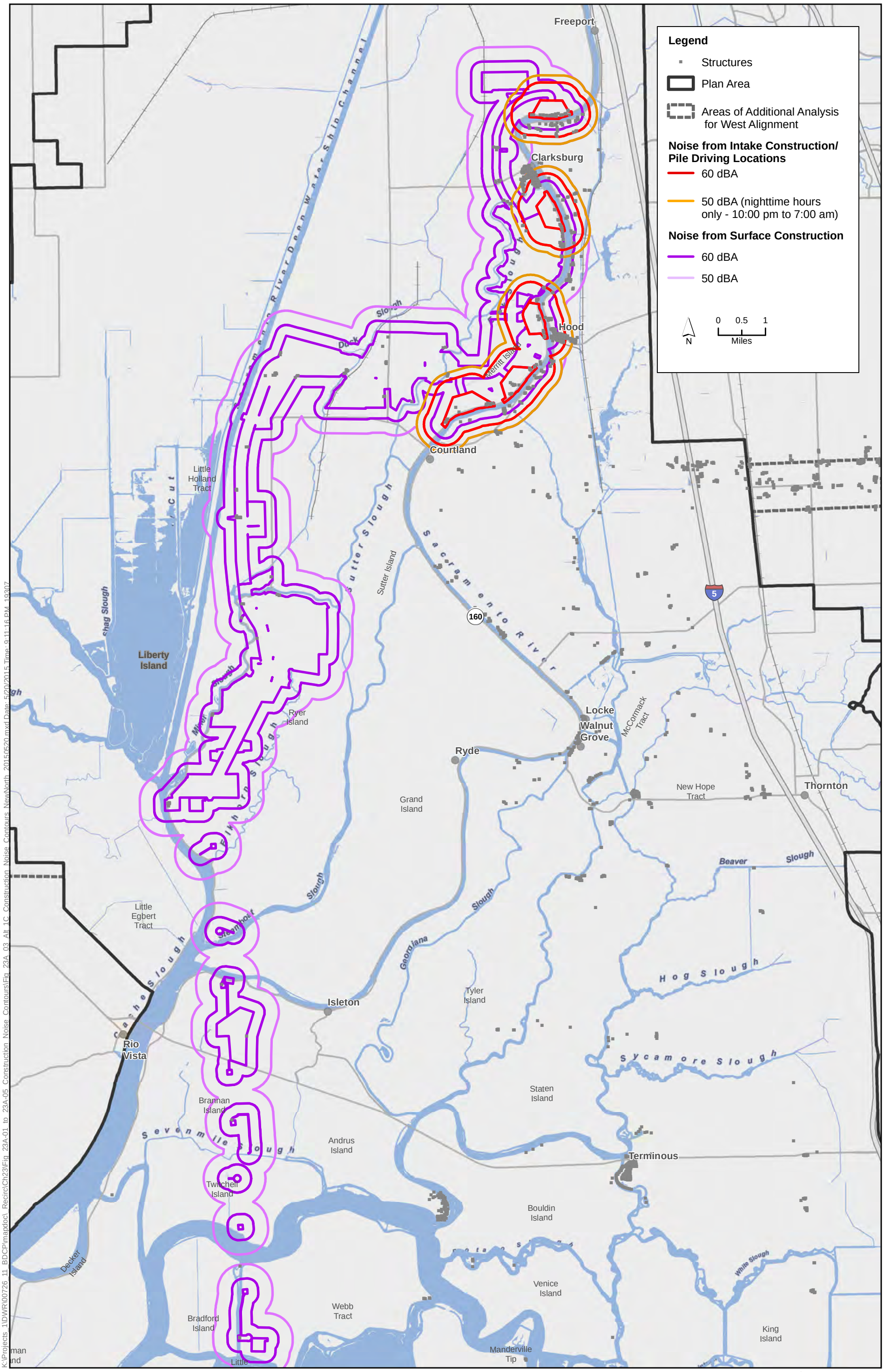

K:\Projects_1\DWR\00726_11_BDCP\mapdoc_Recirc\Ch23\Fig_23A-01_to_23A-05_Construction_Noise_Contours\Fig_23A_03_Alt_1C_Construction_Noise_Contours_NewNorth_20150520.mxd Date: 5/20/2015 Time: 9:11:16 PM 19307

Sources: Plan Area, ICF 2012; Constructability (Rev 10b), DHCCP DWR 2012; Constructability (Rev 3b), DHCCP DWR 2012, Constructability (Rev 5a), DHCCP DWR 2015

Figure 23A-03
Alternative 1C - West Option
Construction Noise Contours (North)

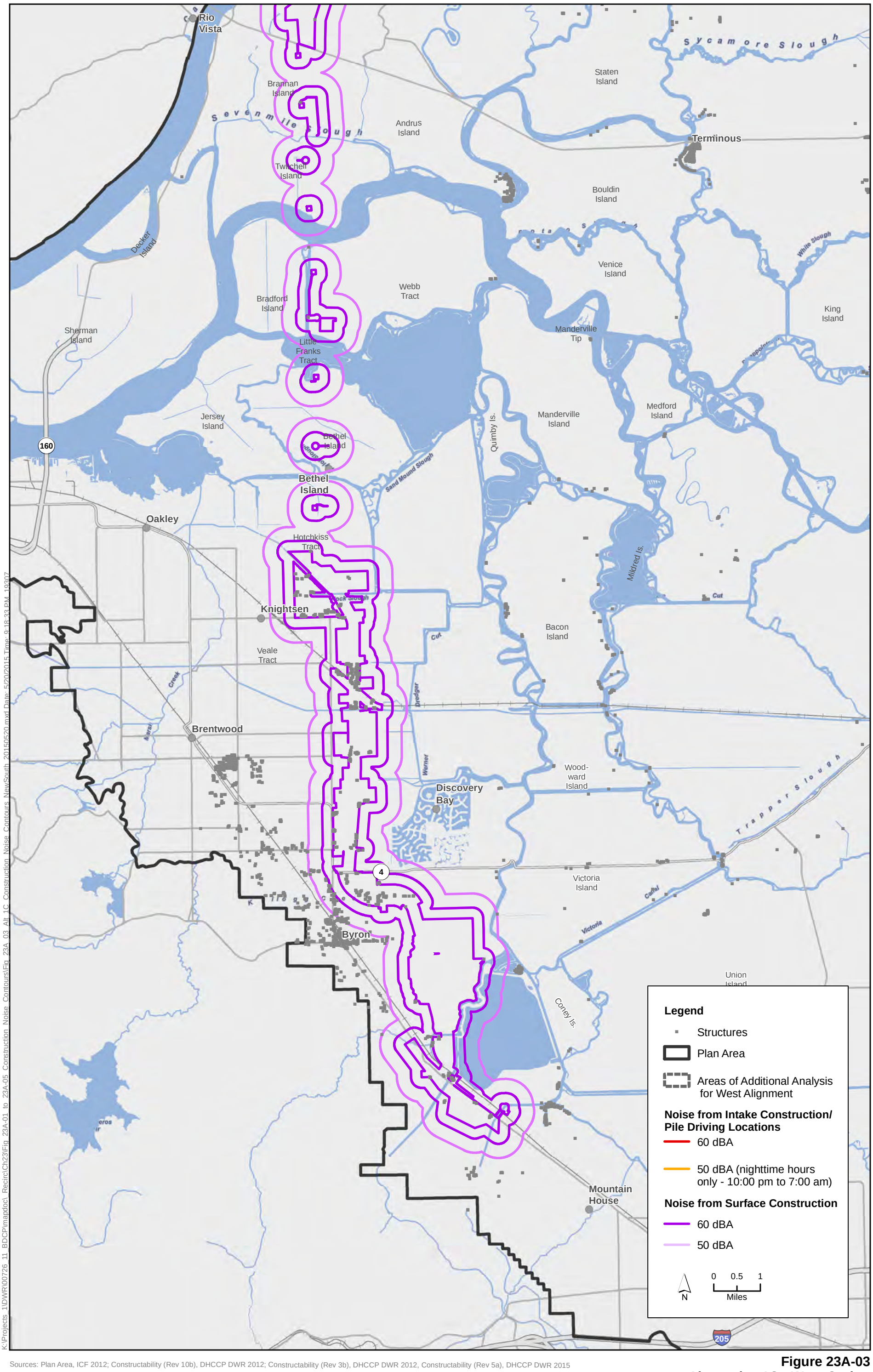

K:\Projects_1\DWR\00726_11_BDCP\mapdoc_Recirc\Ch23\Fig_23A-01_to_23A-05_Construction_Noise_Contours\Fig_23A_03_Alt_1C_Construction_Noise_Contours_NewSouth_20150520.mxd Date: 5/20/2015 Time: 9:18:33 PM 19307

Sources: Plan Area, ICF 2012; Constructability (Rev 10b), DHCCP DWR 2012; Constructability (Rev 3b), DHCCP DWR 2012, Constructability (Rev 5a), DHCCP DWR 2015

Figure 23A-03
Alternative 1C - West Option
Construction Noise Contours (South)

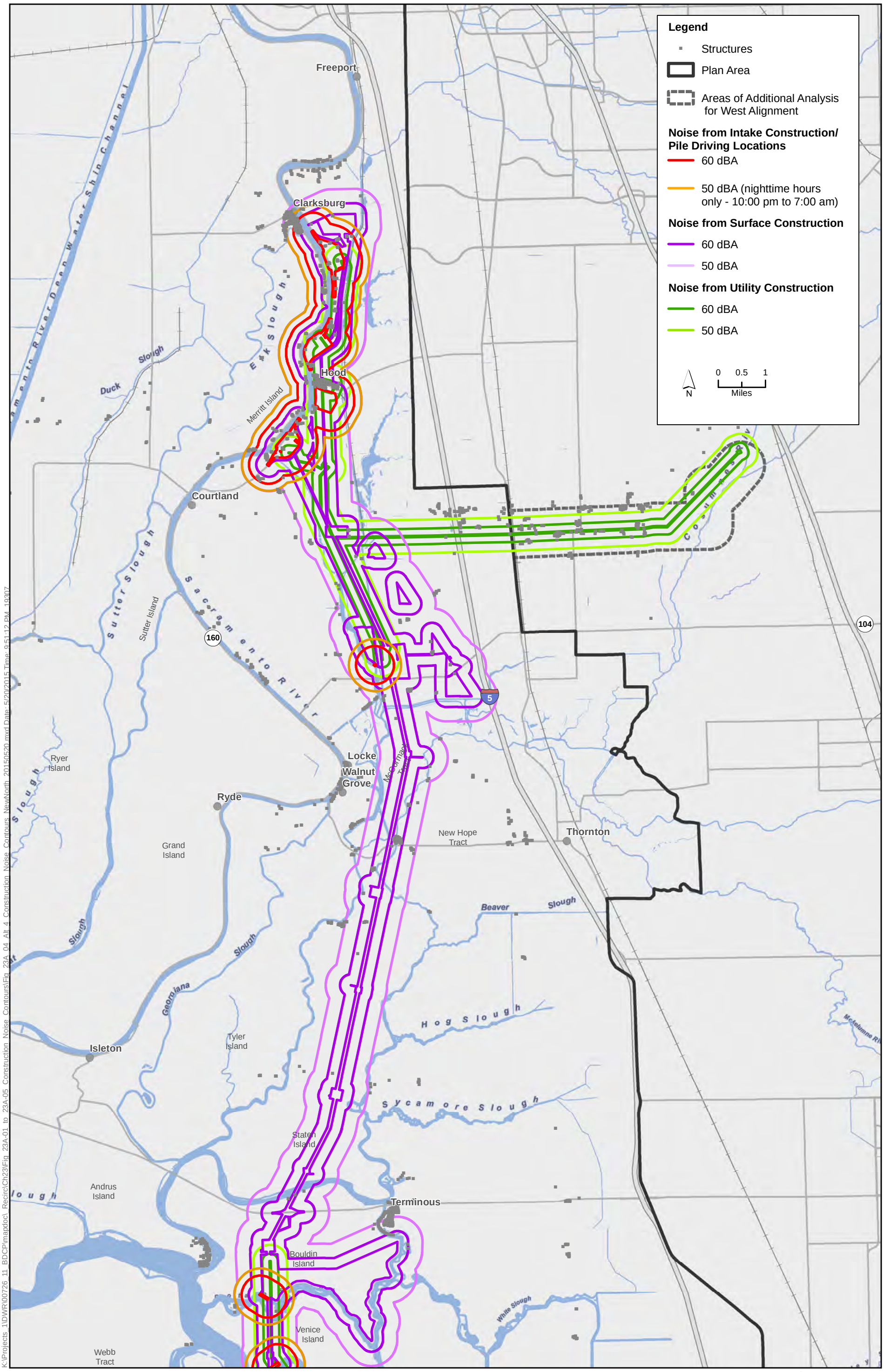

K:\Projects_1\DWR\00726_11 BDCP\mapdoc_Recirc\Ch23\Fig 23A-01 to 23A-05 Construction Noise Contours\Fig 23A-04 Alt 4 Construction Noise Contours NewNorth 20150520.mxd Date: 5/20/2015 Time: 9:51:12 PM 19307

Sources: Plan Area, ICF 2012; Constructability (Rev 10b), DHCCP DWR 2012; Constructability (Rev 3b), DHCCP DWR 2012, Constructability (Rev 5a), DHCCP DWR 2015

Figure 23A-04
Alternative 4 - Modified Pipeline/Tunnel Option
Construction Noise Contours (North)

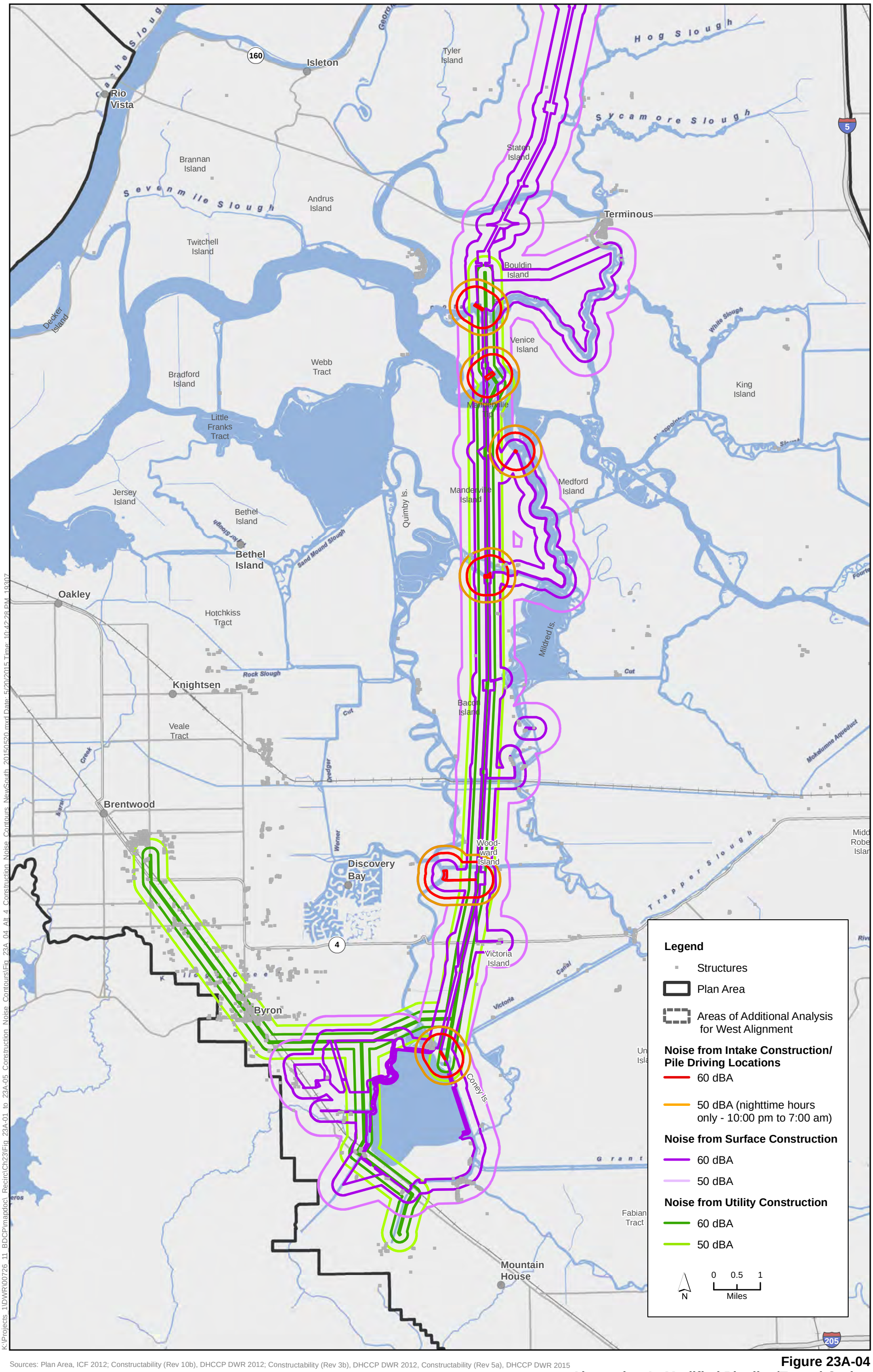

K:\Projects_1\DWR\00726_11_BDCP\mapdoc_Recirc\Ch23\Fig_23A-01_to_23A-05_Construction_Noise_Contours\Fig_23A_04_Alt_4_Construction_Noise_Contours_NewSouth_20150520.mxd Date: 5/20/2015 Time: 10:42:28 PM 19307

Sources: Plan Area, ICF 2012; Constructability (Rev 10b), DHCCP DWR 2012; Constructability (Rev 3b), DHCCP DWR 2012, Constructability (Rev 5a), DHCCP DWR 2015

Figure 23A-04
Alternative 4 - Modified Pipeline/Tunnel Option
Construction Noise Contours (South)

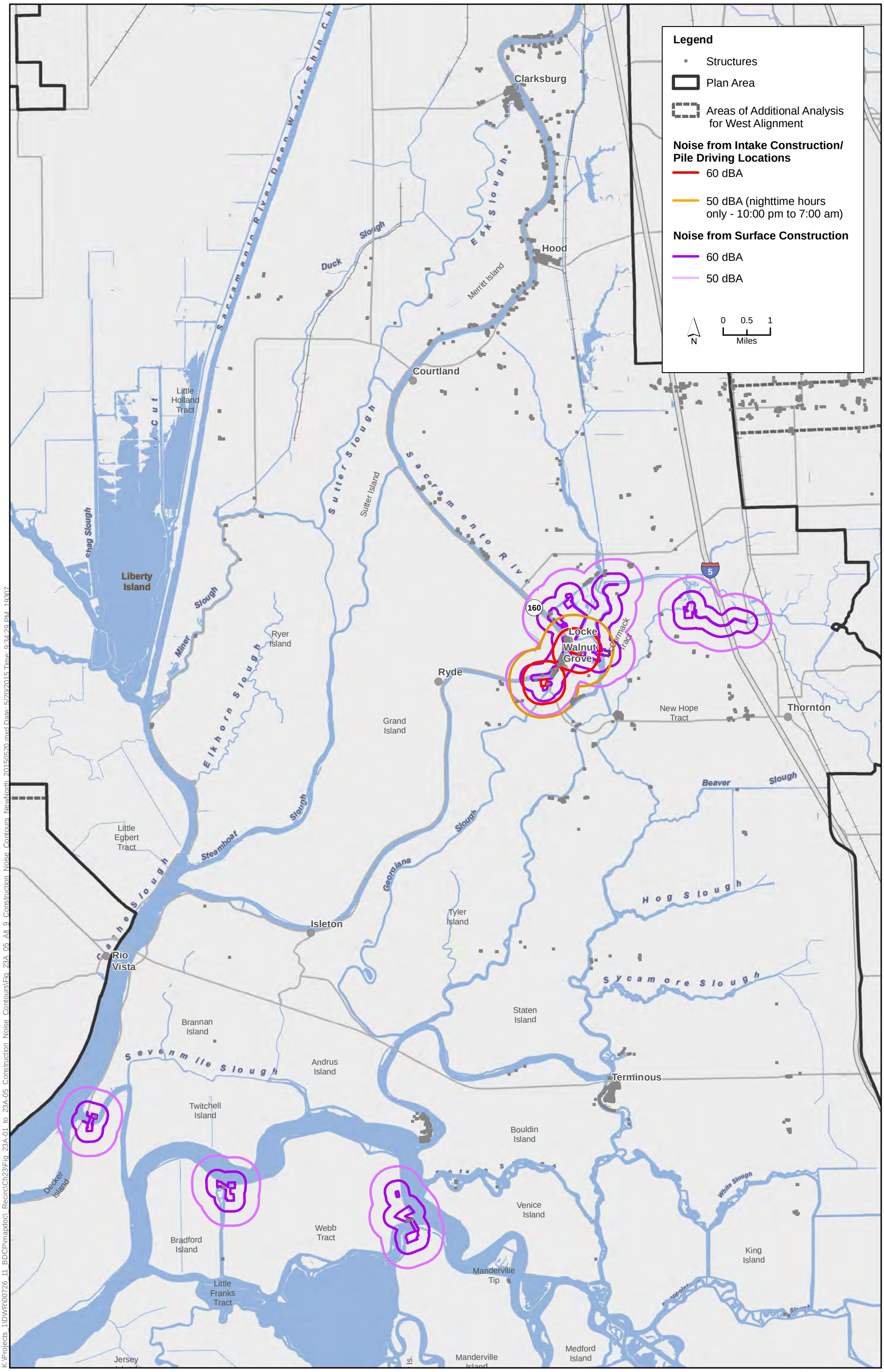

Sources: Plan Area, ICF 2012; Constructability (Rev 10b), DHCCP DWR 2012; Constructability (Rev 3b), DHCCP DWR 2012, Constructability (Rev 5a), DHCCP DWR 2015

Figure 23A-05
Alternative 9 - Separate Corridors Option
Construction Noise Contours (North)

K:\Projects_1\DWR\00726_11_BDCP\mapdoc_Recirc\Ch23\Fig_23A-01_to_23A-05_Construction_Noise_Contours\Fig_23A_05_Alt_9_Construction_Noise_Contours_NewNorth_20150520.mxd Date: 5/20/2015 Time: 9:34:29 PM 19307

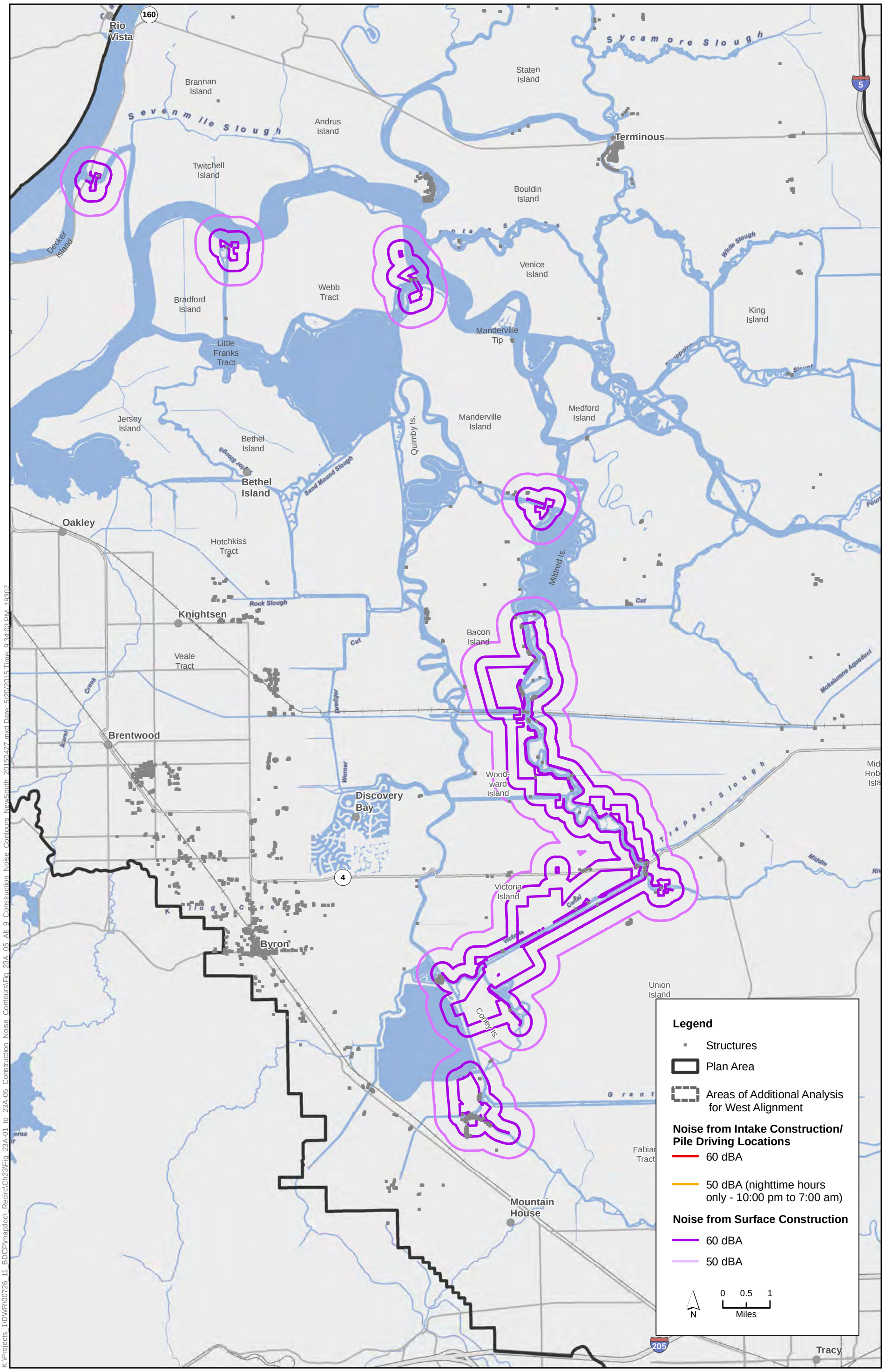

K:\Projects_1\DWR\00726_11_BDCP\mapdoc_Recirc\Ch23\Fig_23A-01_to_23A-05_Construction_Noise_Contours\Fig_23A_05_Alt_9_Construction_Noise_Contours_NewSouth_20150427.mxd Date: 5/20/2015 Time: 9:34:03 PM 19307

Sources: Plan Area, ICF 2012; Constructability (Rev 10b), DHCCP DWR 2012; Constructability (Rev 3b), DHCCP DWR 2012, Constructability (Rev 5a), DHCCP DWR 2015

Figure 23A-05
Alternative 9 - Separate Corridors Option
Construction Noise Contours (South)

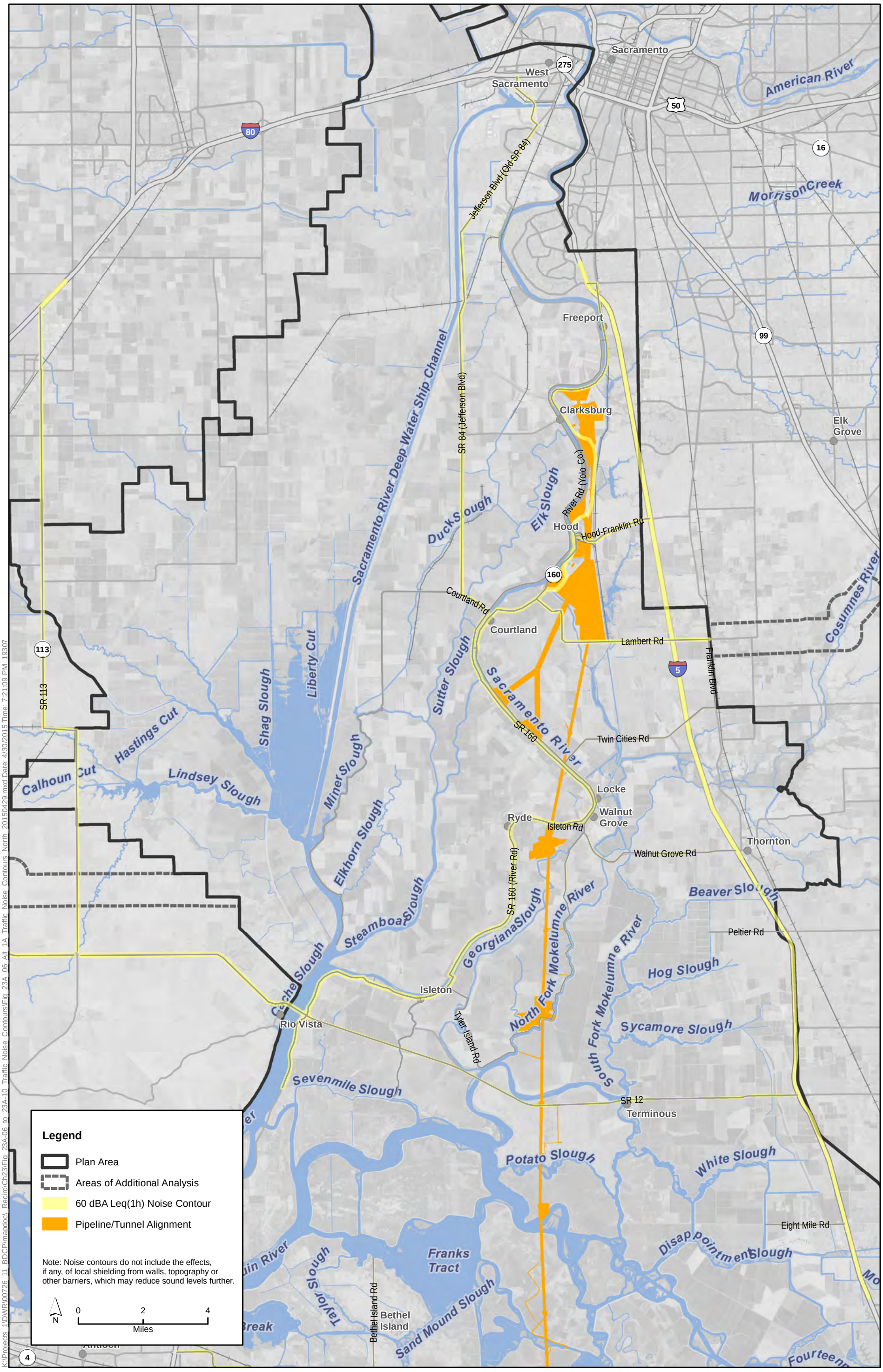

K:\Projects 1\DWR\00726 11 BDCP\mapdoc\ Recirc\Ch23\Fig 23A-06 to 23A-10 Traffic Noise Contours\Fig 23A 06 Alt 1A Traffic Noise Contours North 20150429.mxd Date: 4/30/2015 Time: 7:21:09 PM 19307

Sources: Plan Area, ICF 2012; Constructability (Rev 10b), DHCCP DWR 2012; Constructability (Rev 3b), DHCCP DWR 2012, Constructability (Rev 5a), DHCCP DWR 2015

Figure 23A-06
Alternative 1A - Pipeline/Tunnel Option
Traffic Noise Contours on
Worker Commuter Roads and Haul Routes (North)

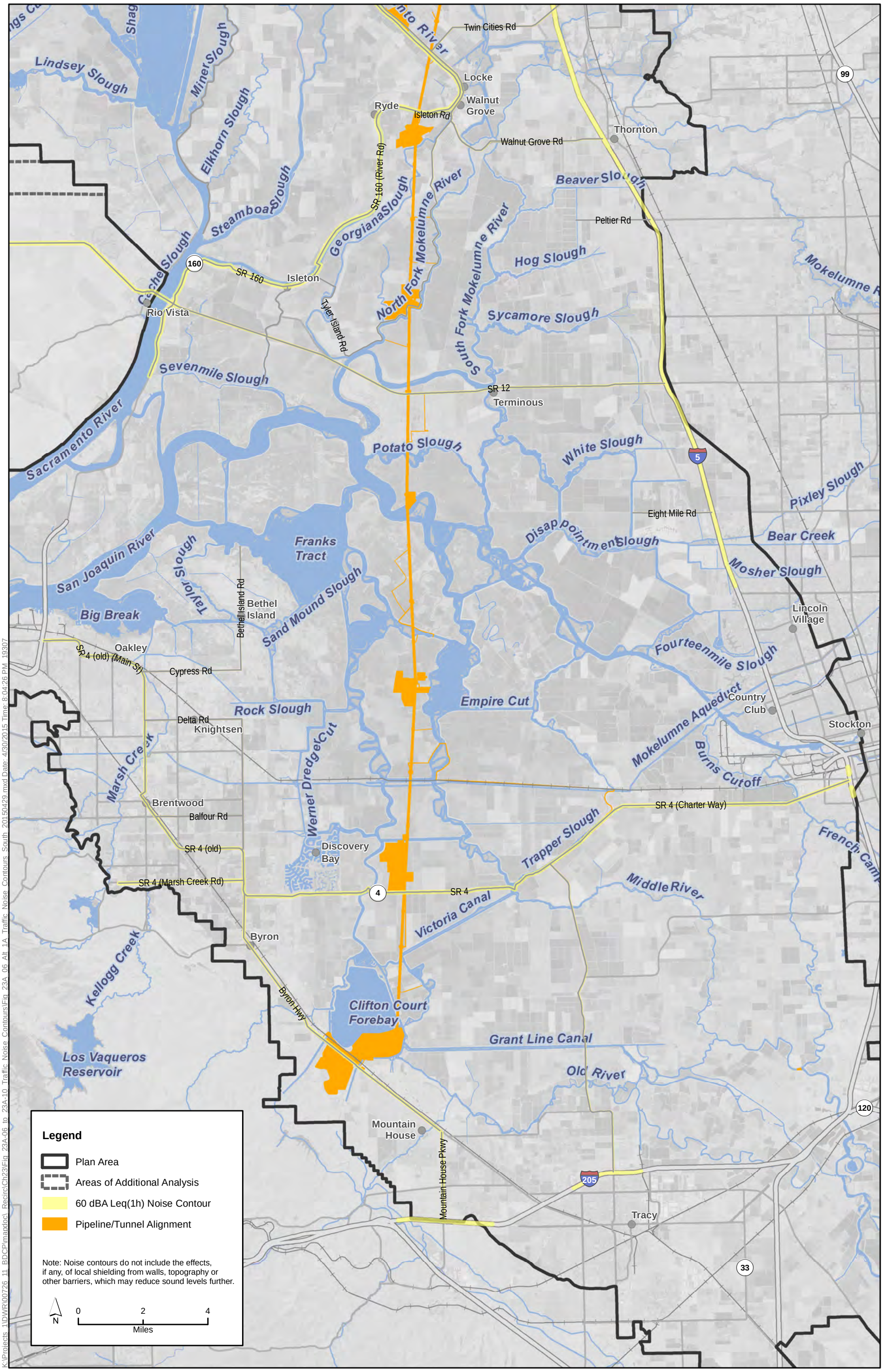

K:\Projects 1\DWR\00726 11 BDCP\mapdoc\ Recirc\Ch23\Fig 23A-06 to 23A-10 Traffic Noise Contours\Fig 23A 06 Alt 1A Traffic Noise Contours South 20150429.mxd Date: 4/30/2015 Time: 8:04:26 PM 19307

Sources: Plan Area, ICF 2012; Constructability (Rev 10b), DHCCP DWR 2012; Constructability (Rev 3b), DHCCP DWR 2012, Constructability (Rev 5a), DHCCP DWR 2015

Figure 23A-06
Alternative 1A - Pipeline/Tunnel Option
Traffic Noise Contours on
Worker Commuter Roads and Haul Routes (South)

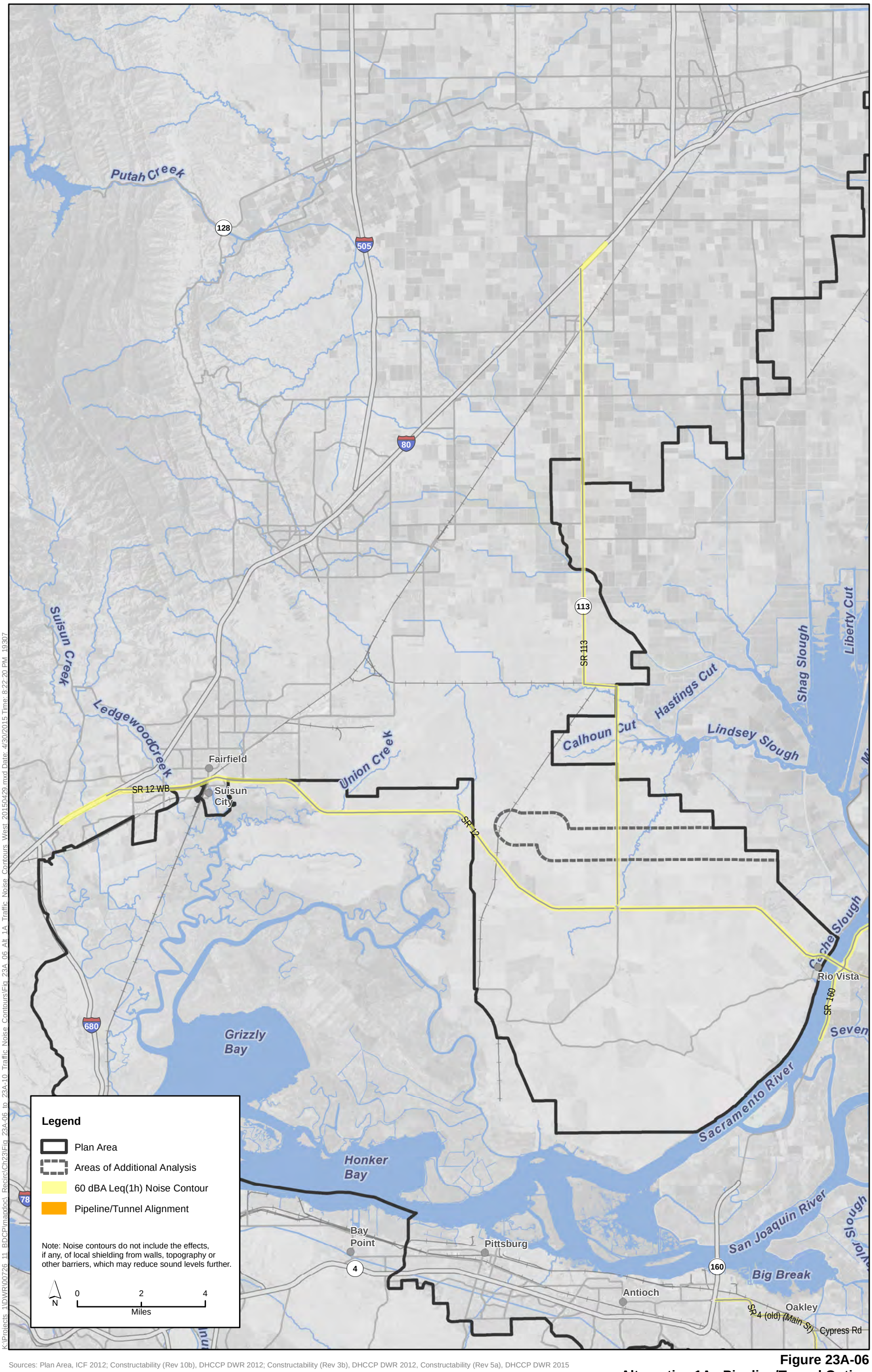

K:\Projects_1\DWR\00726_11_BDCP\mapdoc_Recirc\Ch23\Fig_23A_06_Alt_1A_Traffic_Noise_Contours_West_20150429.mxd Date: 4/30/2015 Time: 8:22:20 PM_19307

Sources: Plan Area, ICF 2012; Constructability (Rev 10b), DHCCP DWR 2012; Constructability (Rev 3b), DHCCP DWR 2012, Constructability (Rev 5a), DHCCP DWR 2015

Figure 23A-06
Alternative 1A - Pipeline/Tunnel Option
Traffic Noise Contours on
Worker Commuter Roads and Haul Routes (West)

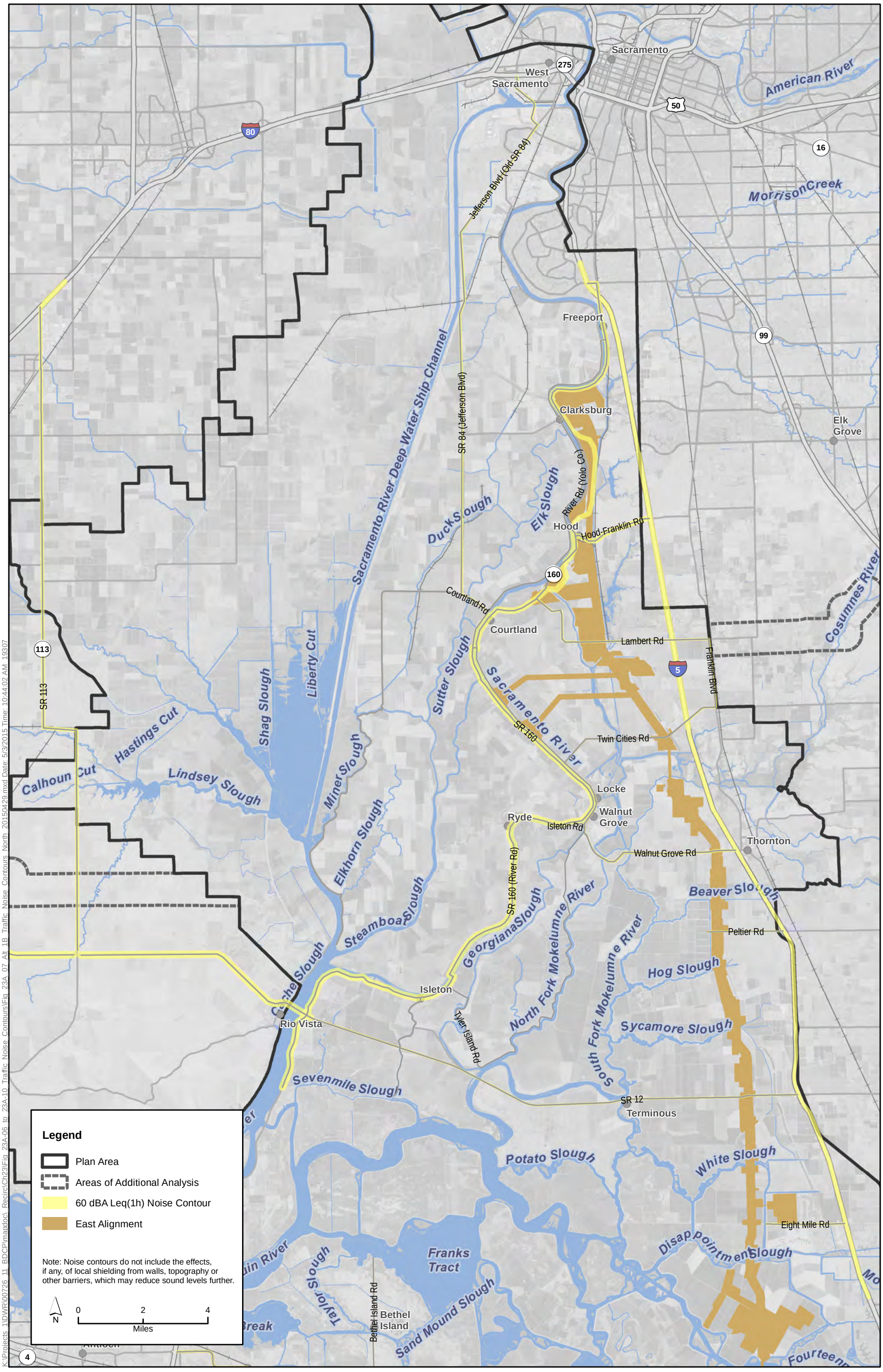

Sources: Plan Area, ICF 2012; Constructability (Rev 10b), DHCCP DWR 2012; Constructability (Rev 3b), DHCCP DWR 2012, Constructability (Rev 5a), DHCCP DWR 2015

Figure 23A-07
Alternative 1B - East Option
Traffic Noise Contours on
Worker Commuter Roads and Haul Routes (North)

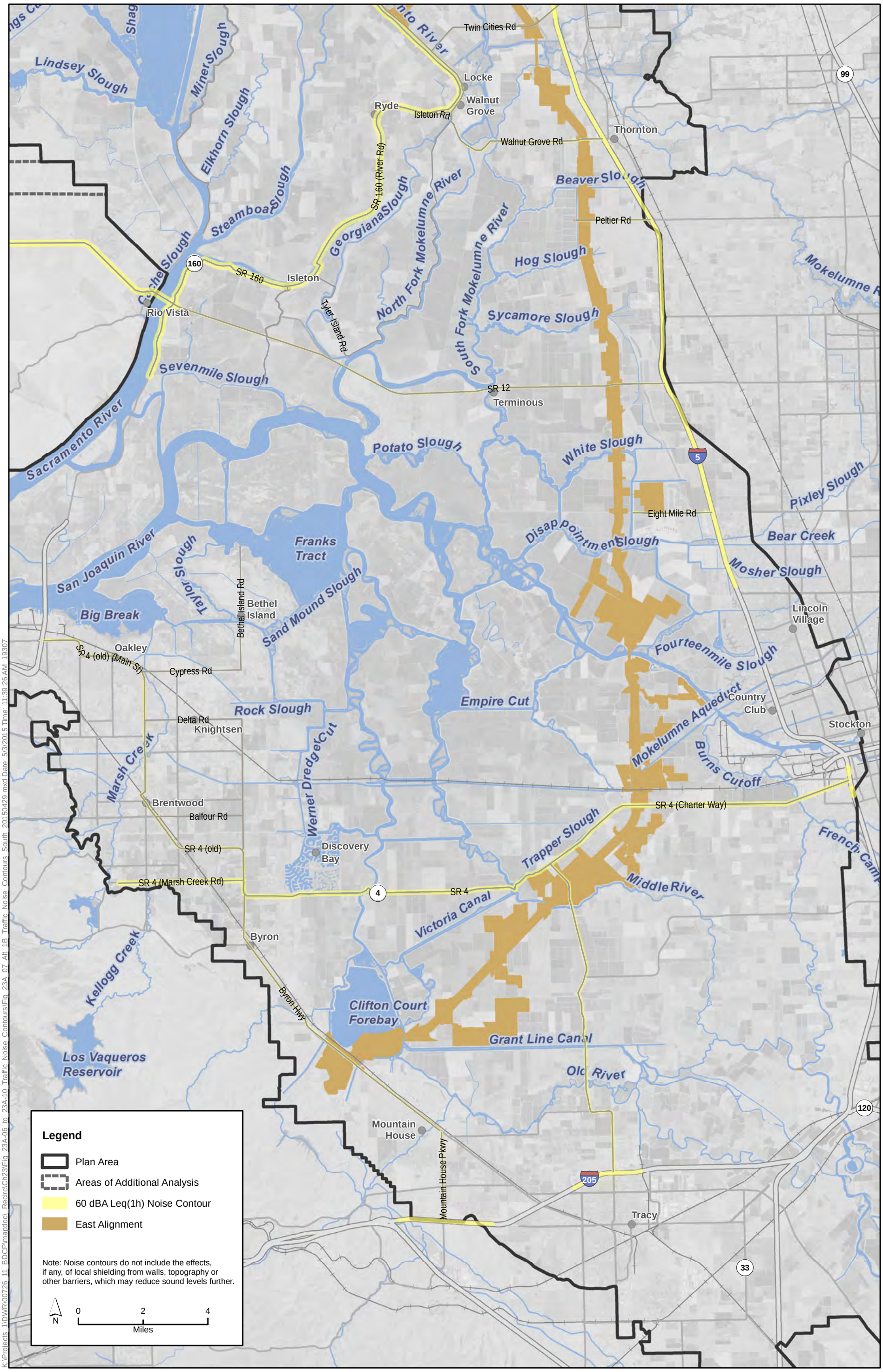

K:\Projects 1\DWR\00726 11 BDCP\mapdoc\ Recirc\Ch23\Fig 23A-06 to 23A-10 Traffic Noise Contours\Fig 23A 07 Alt 1B Traffic Noise Contours South 20150429.mxd Date: 5/3/2015 Time: 11:39:26 AM 19307

Sources: Plan Area, ICF 2012; Constructability (Rev 10b), DHCCP DWR 2012; Constructability (Rev 3b), DHCCP DWR 2012, Constructability (Rev 5a), DHCCP DWR 2015

Figure 23A-07
Alternative 1B - East Option
Traffic Noise Contours on
Worker Commuter Roads and Haul Routes (South)

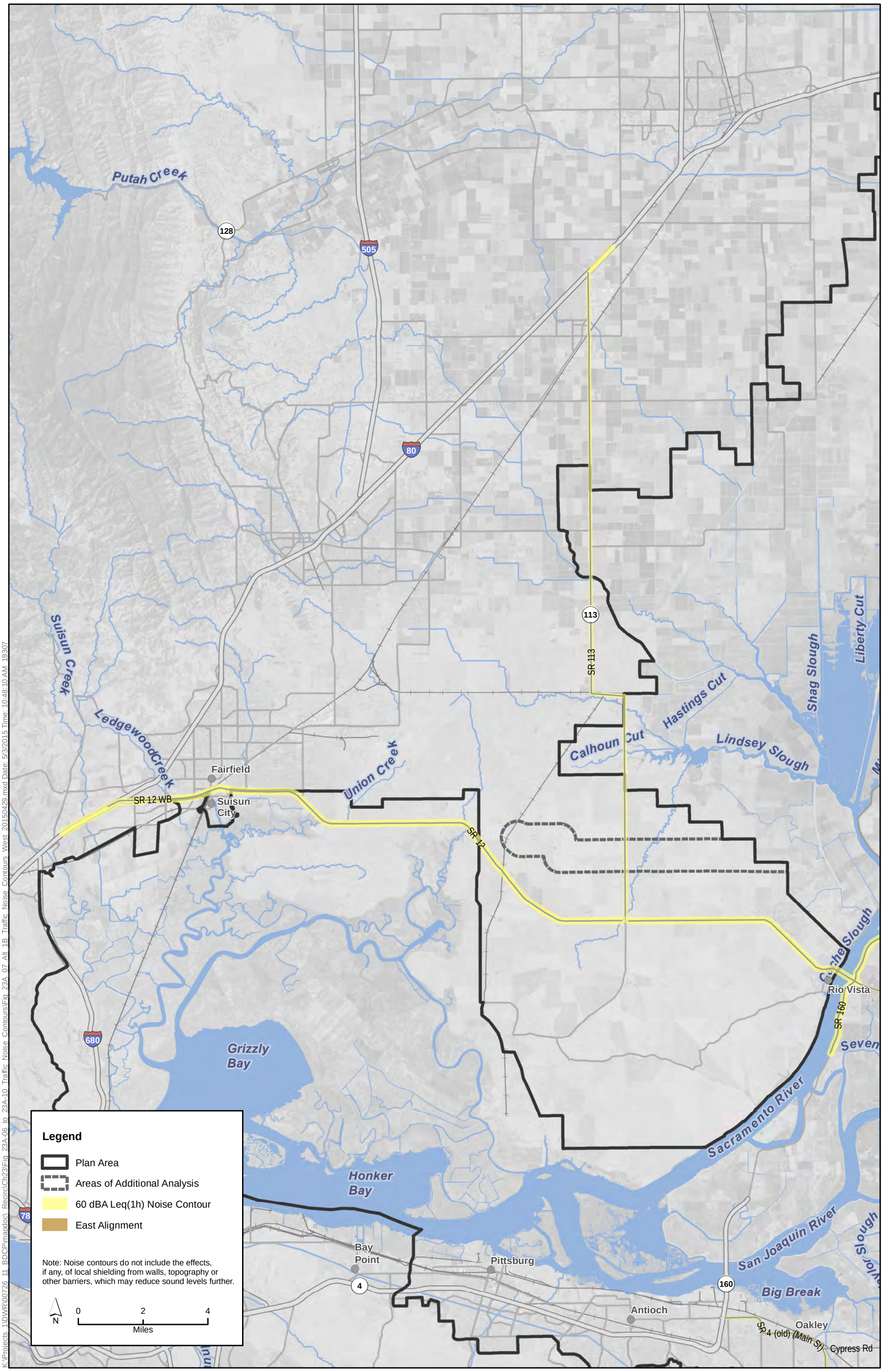

K:\Projects_1\DWR\00726_11_BDCP\mapdoc_Recirc\Ch23\Fig_23A_07_Alt_1B_Traffic_Noise_Contours_West_20150429.mxd Date: 5/3/2015 Time: 10:48:10 AM 19307

Sources: Plan Area, ICF 2012; Constructability (Rev 10b), DHCCP DWR 2012; Constructability (Rev 3b), DHCCP DWR 2012, Constructability (Rev 5a), DHCCP DWR 2015

Figure 23A-07
Alternative 1B - East Option
Traffic Noise Contours on
Worker Commuter Roads and Haul Routes (West)

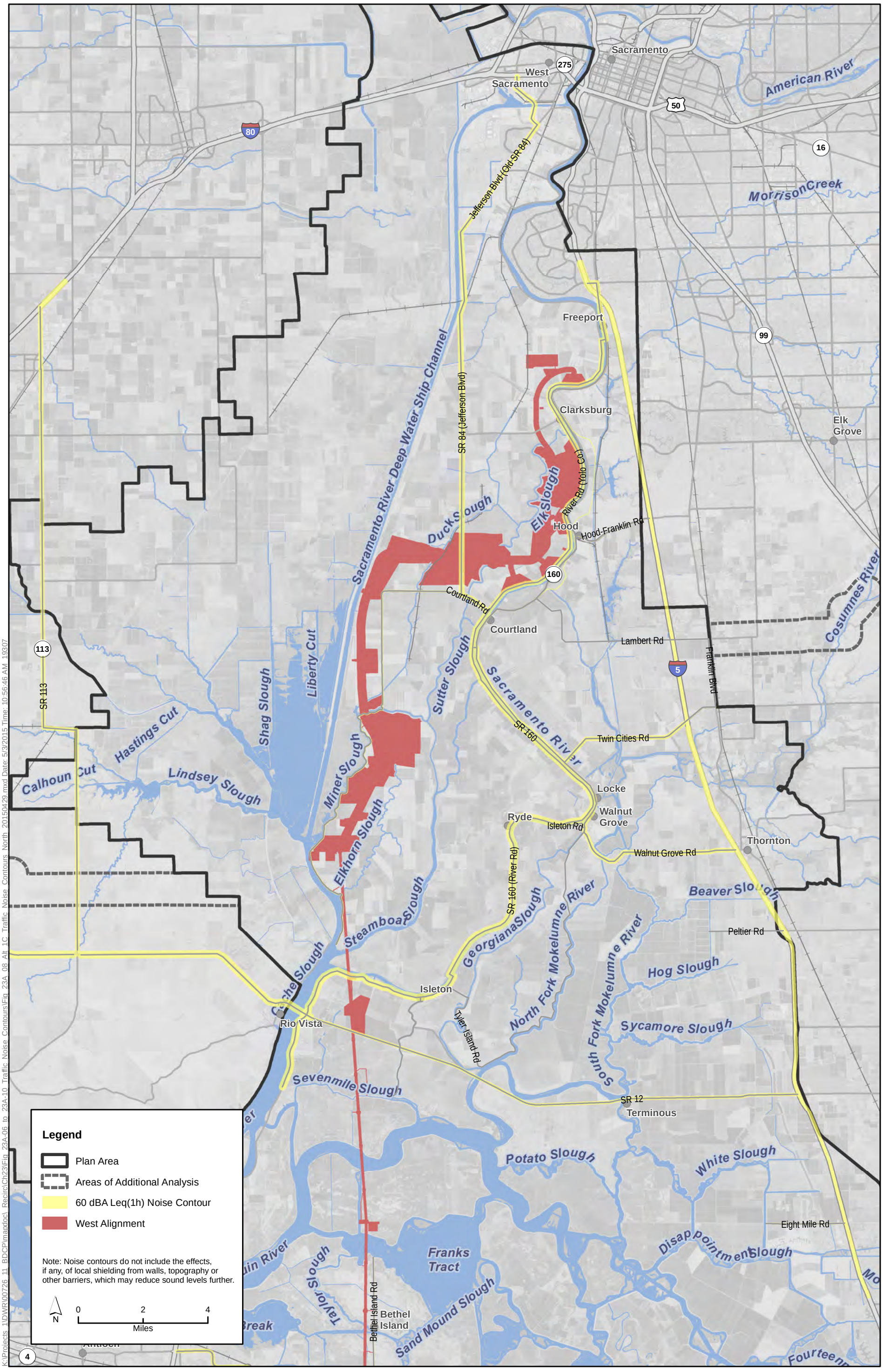

Sources: Plan Area, ICF 2012; Constructability (Rev 10b), DHCCP DWR 2012; Constructability (Rev 3b), DHCCP DWR 2012, Constructability (Rev 5a), DHCCP DWR 2015

Figure 23A-08
Alternative 1C - West Option
Traffic Noise Contours on
Worker Commuter Roads and Haul Routes (North)

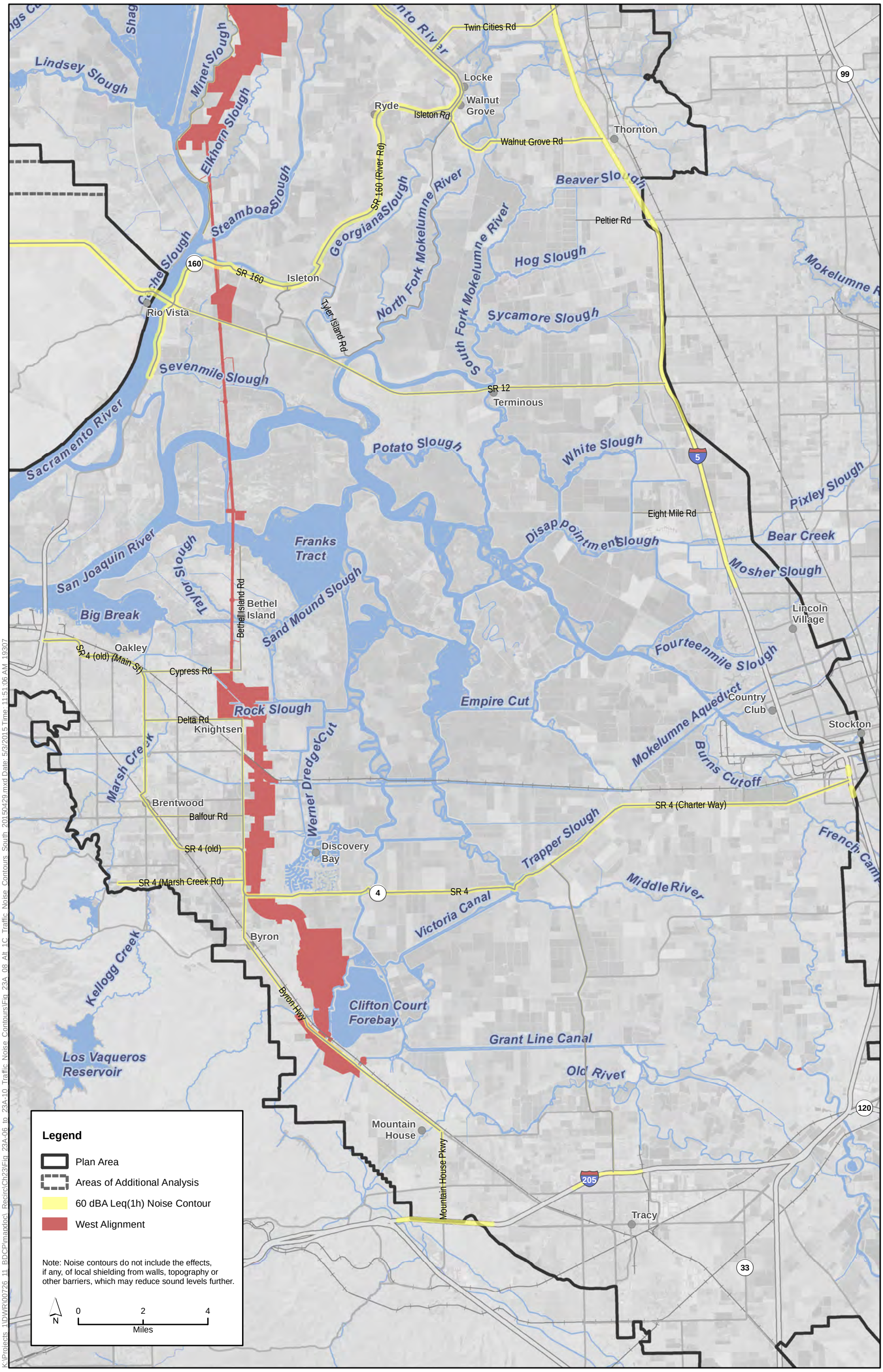

K:\Projects 1\DWR\00726 11 BDCP\mapdoc\ Recirc\Ch23\Fig 23A-08 Alt 1C Traffic Noise Contours South 20150429.mxd Date: 5/3/2015 Time: 11:51:06 AM 19307

Sources: Plan Area, ICF 2012; Constructability (Rev 10b), DHCCP DWR 2012; Constructability (Rev 3b), DHCCP DWR 2012, Constructability (Rev 5a), DHCCP DWR 2015

Figure 23A-08
Alternative 1C - West Option
Traffic Noise Contours on
Worker Commuter Roads and Haul Routes (South)

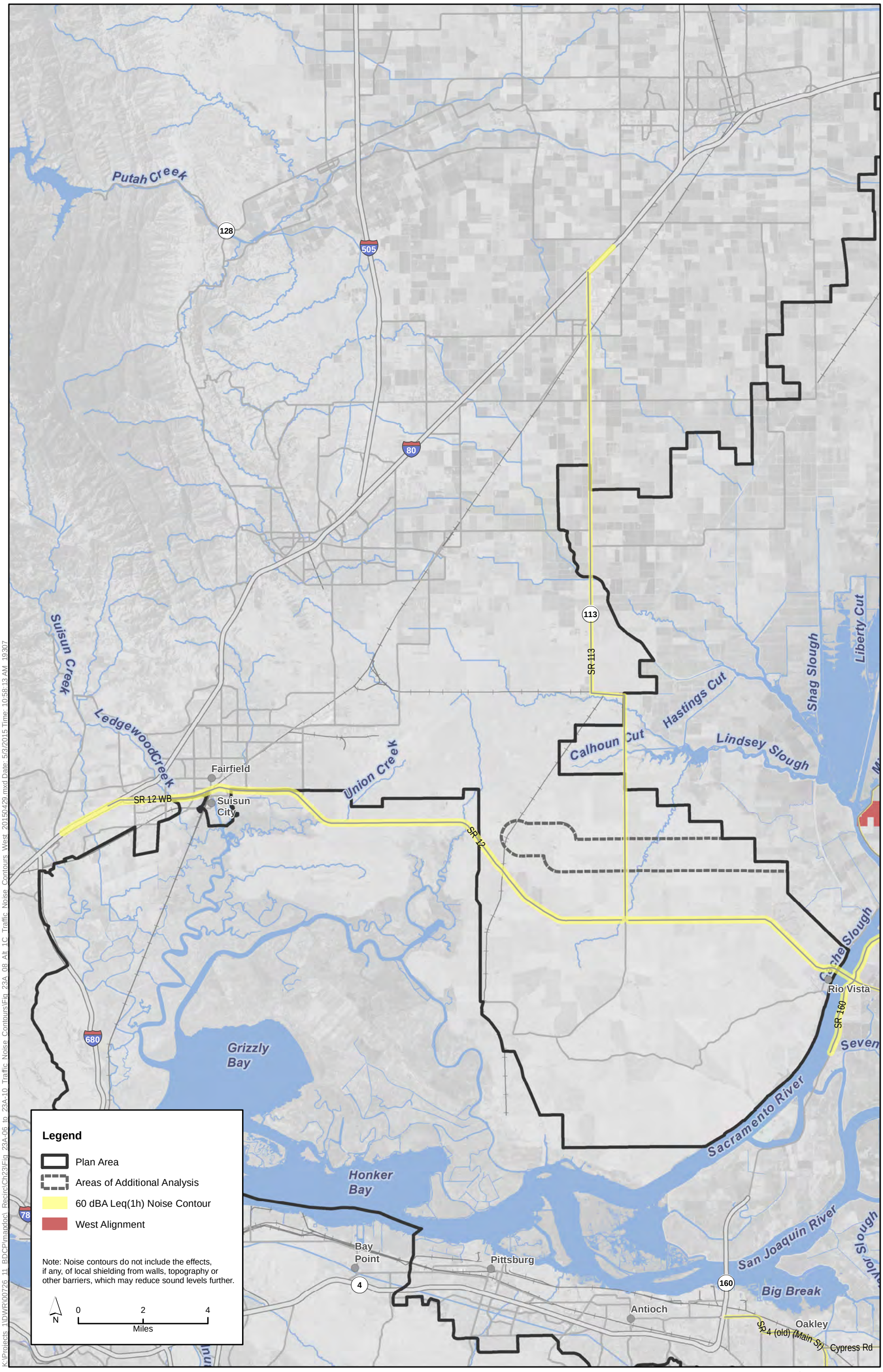

K:\Projects_1\DWR\00726_11_BDCP\mapdoc_Recirc\Ch23\Fig_23A_08_Alt_1C_Traffic_Noise_Contours_West_20150429.mxd Date: 5/3/2015 Time: 10:58:13 AM 19307

Sources: Plan Area, ICF 2012; Constructability (Rev 10b), DHCCP DWR 2012; Constructability (Rev 3b), DHCCP DWR 2012, Constructability (Rev 5a), DHCCP DWR 2015

Figure 23A-07
Alternative 1C - West Option
Traffic Noise Contours on
Worker Commuter Roads and Haul Routes (West)

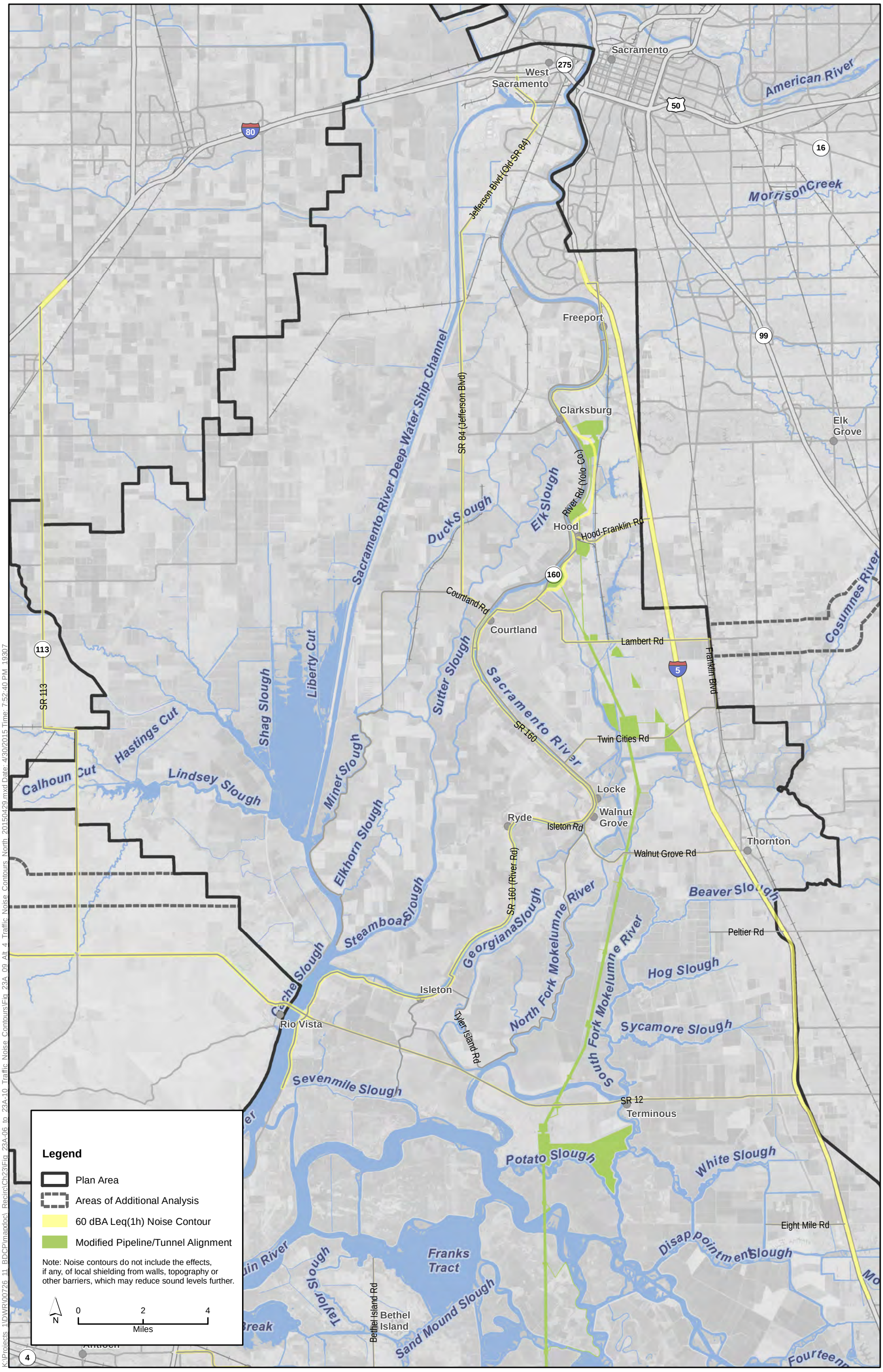

K:\Projects 1\DWR\00726 11 BDCP\mapdoc\ Recirc\Ch23\Fig 23A-06 to 23A-10 Traffic Noise Contours\Fig 23A 09 Alt 4 Traffic Noise Contours North 20150429.mxd Date: 4/30/2015 Time: 7:52:40 PM 19307

Sources: Plan Area, ICF 2012; Constructability (Rev 10b), DHCCP DWR 2012; Constructability (Rev 3b), DHCCP DWR 2012, Constructability (Rev 5a), DHCCP DWR 2015

Figure 23A-09
Alternative 4 - Modified Pipeline/Tunnel Option
Traffic Noise Contours on
Worker Commuter Roads and Haul Routes (North)

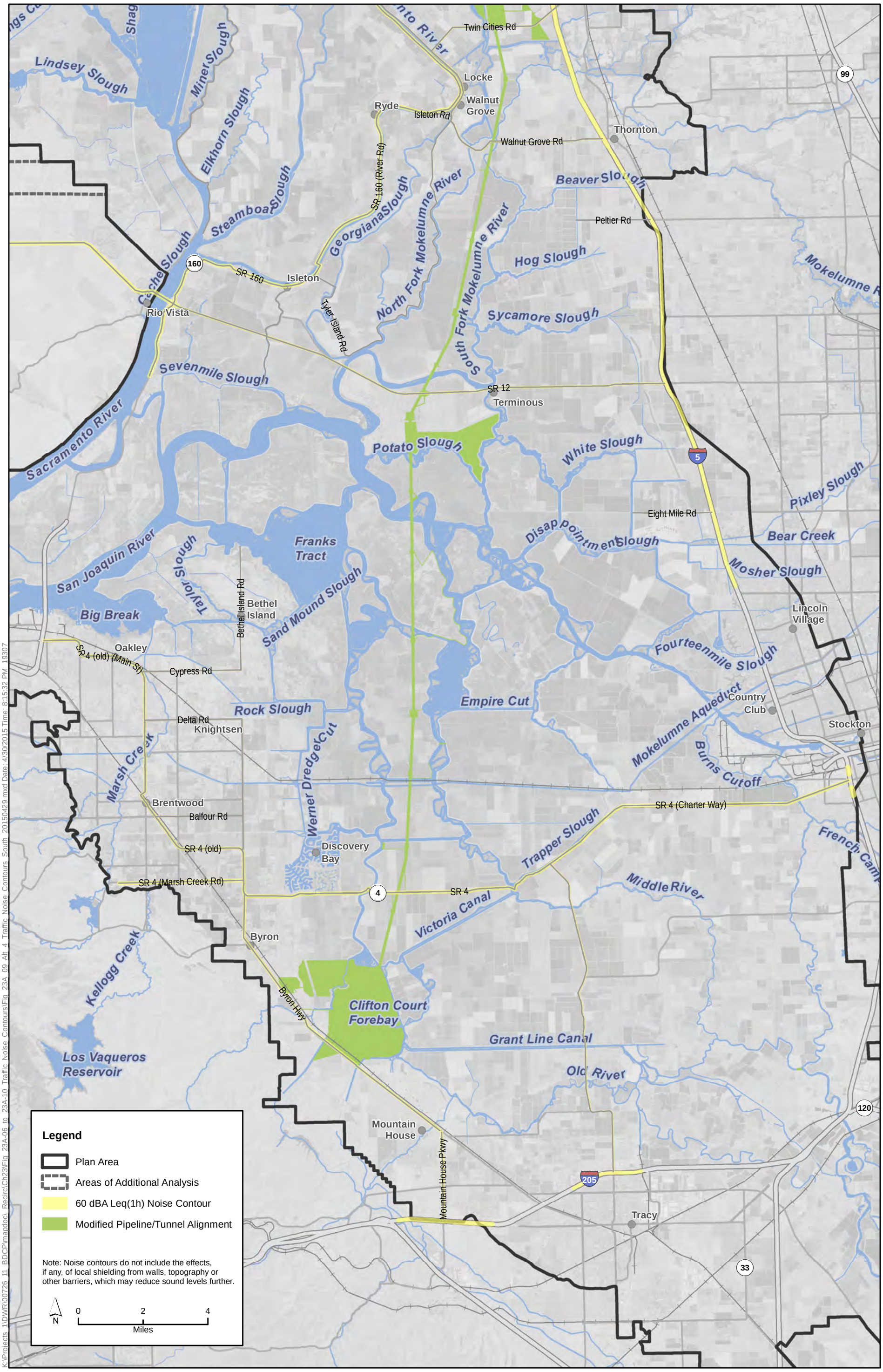

K:\Projects 1\DWR\00726 11 BDCP\mapdoc\ Recirc\Ch23\Fig 23A-09 Alt 4 Traffic Noise Contours South 20150429.mxd Date: 4/30/2015 Time: 8:15:32 PM 19307

K:\Projects 1\DWR\00726 11 BDCP\mapdoc\ Recirc\Ch23\Fig 23A-06 to 23A-10 Traffic Noise Contours\Fig 23A 09 Alt 4 Traffic Noise Contours South 20150429.mxd Date: 4/30/2015 Time: 8:15:32 PM 19307

Sources: Plan Area, ICF 2012; Constructability (Rev 10b), DHCCP DWR 2012; Constructability (Rev 3b), DHCCP DWR 2012, Constructability (Rev 5a), DHCCP DWR 2015

Figure 23A-09
Alternative 4 - Modified Pipeline/Tunnel Option
Traffic Noise Contours on
Worker Commuter Roads and Haul Routes (South)

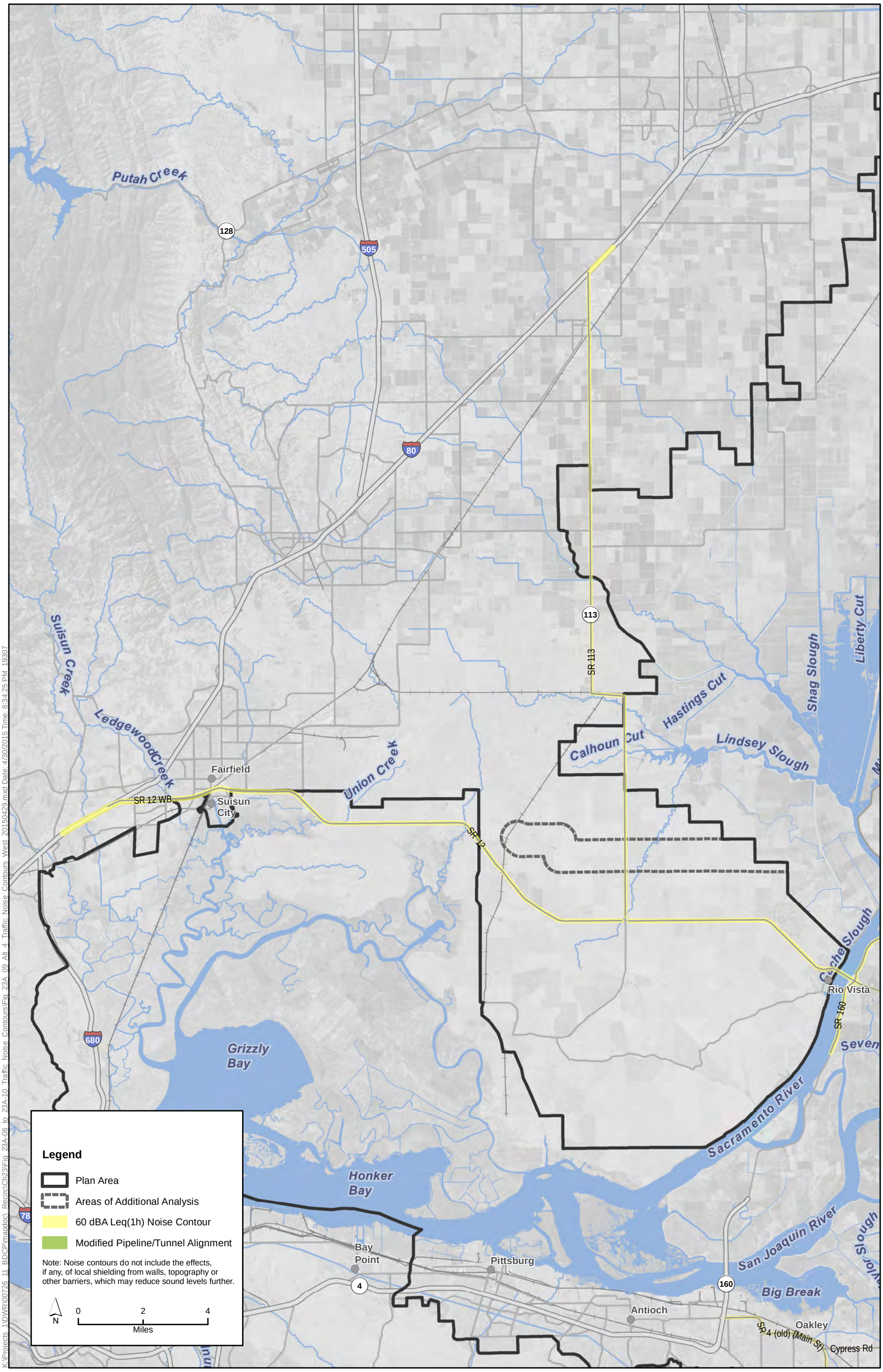

K:\Projects_1\DWR\00726_11_BDCP\mapdoc_Recirc\Ch23\Fig_23A_09_Alt_4_Traffic_Noise_Contours_West_20150429.mxd Date: 4/30/2015 Time: 8:34:25 PM 19307

Sources: Plan Area, ICF 2012; Constructability (Rev 10b), DHCCP DWR 2012; Constructability (Rev 3b), DHCCP DWR 2012, Constructability (Rev 5a), DHCCP DWR 2015

Figure 23A-09
Alternative 4 - Modified Pipeline/Tunnel Option
Traffic Noise Contours on
Worker Commuter Roads and Haul Routes (West)

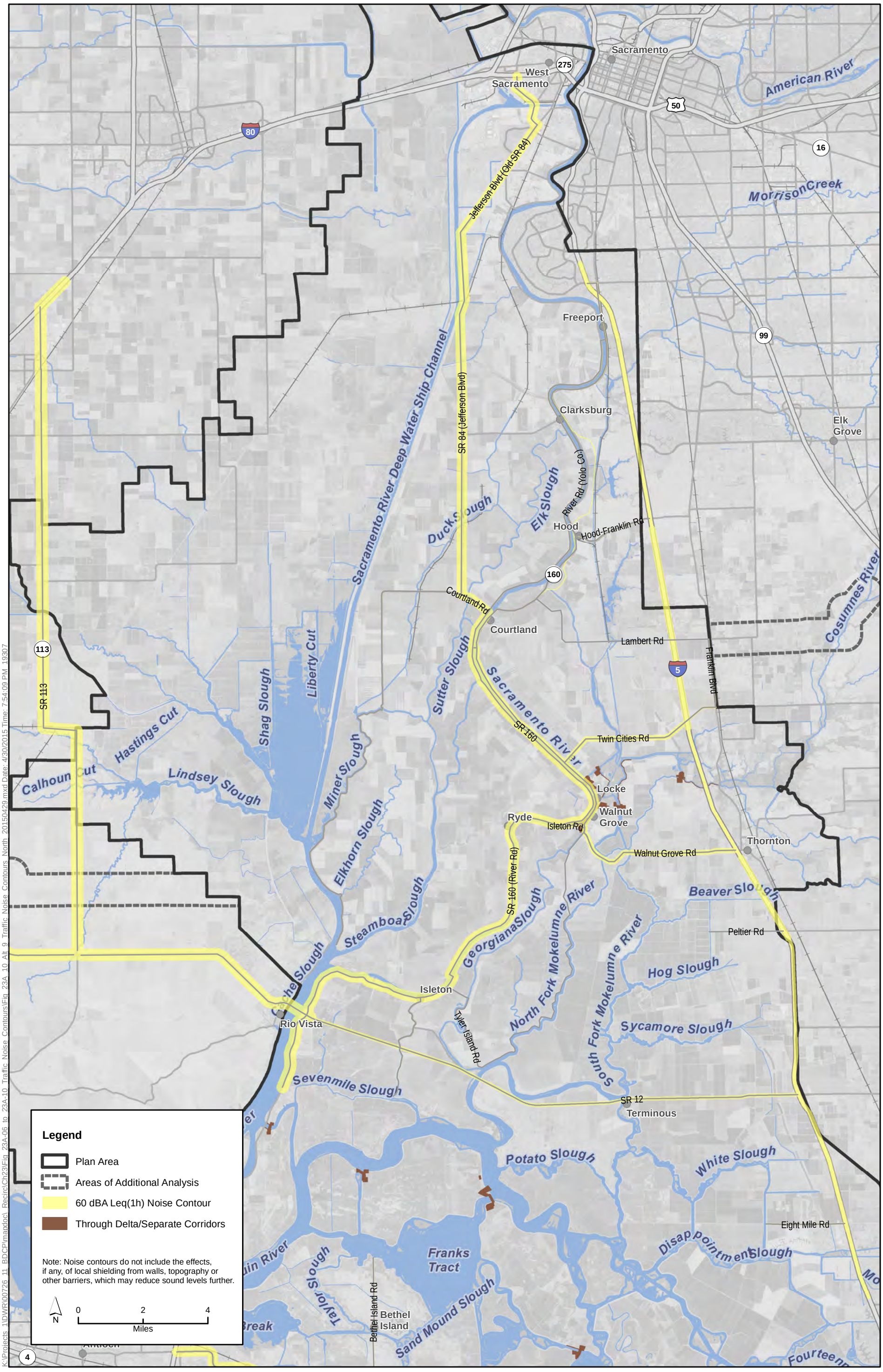

Sources: Plan Area, ICF 2012; Constructability (Rev 10b), DHCCP DWR 2012; Constructability (Rev 3b), DHCCP DWR 2012, Constructability (Rev 5a), DHCCP DWR 2015

Figure 23A-10
Alternative 9 - Separate Corridors Option
Traffic Noise Contours on
Worker Commuter Roads and Haul Routes (North)

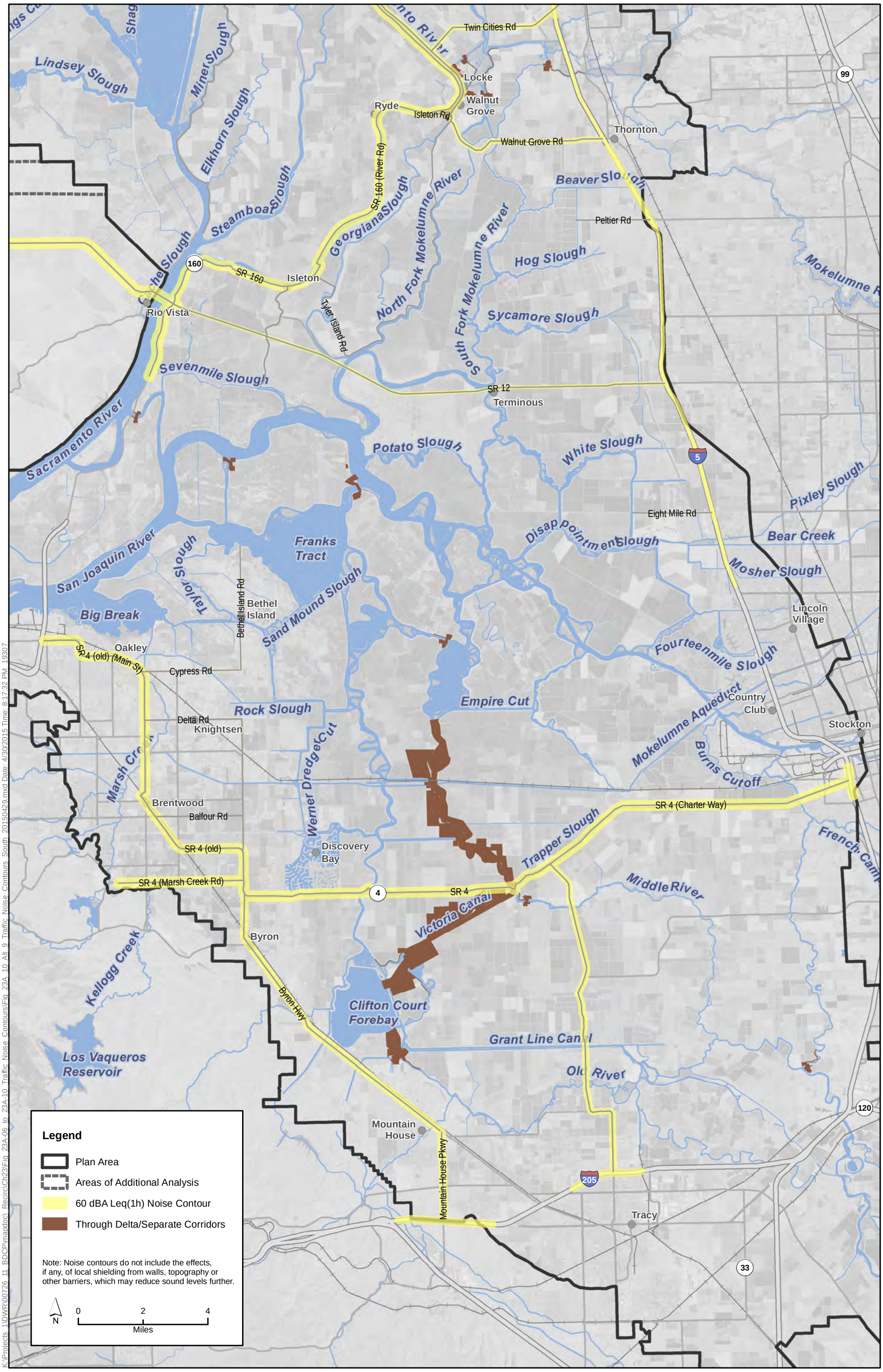

K:\Projects 1\DWR\00726 11 BDCP\mapdoc\ Recirc\Ch23\Fig 23A-06 to 23A-10 Traffic Noise Contours\Fig 23A 10 Alt 9 Traffic Noise Contours South 20150429.mxd Date: 4/30/2015 Time: 8:17:32 PM 19307

Sources: Plan Area, ICF 2012; Constructability (Rev 10b), DHCCP DWR 2012; Constructability (Rev 3b), DHCCP DWR 2012, Constructability (Rev 5a), DHCCP DWR 2015

Figure 23A-10
Alternative 9 - Separate Corridors Option
Traffic Noise Contours on
Worker Commuter Roads and Haul Routes (South)

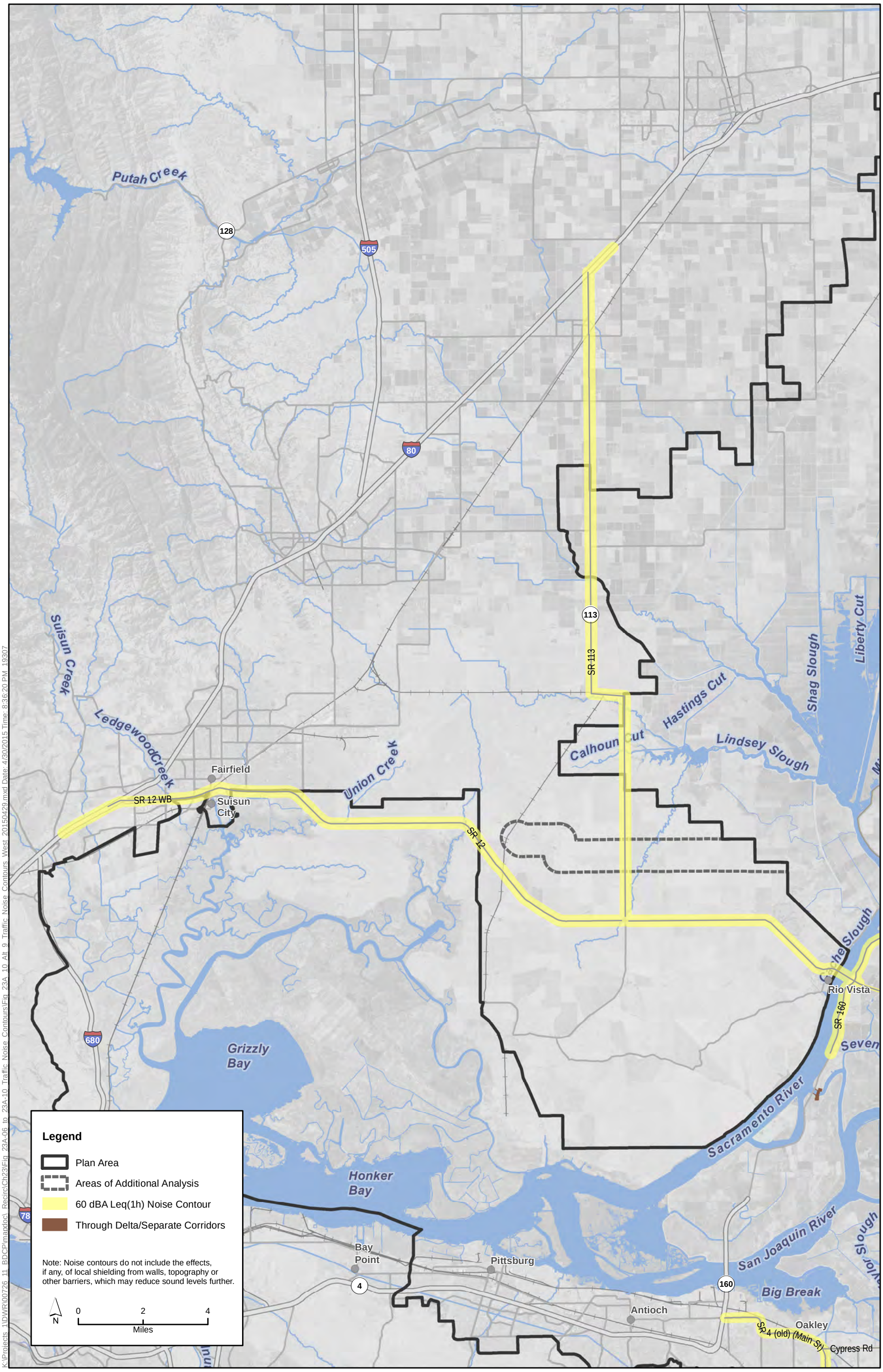

K:\Projects_1\DWR\00726_11_BDCP\mapdoc_Recirc\Ch23\Fig_23A-06_to_23A-10_Traffic_Noise_Contours\Fig_23A_10_Alt_9_Traffic_Noise_Contours_West_20150429.mxd Date: 4/30/2015 Time: 8:36:20 PM_19307

Sources: Plan Area, ICF 2012; Constructability (Rev 10b), DHCCP DWR 2012; Constructability (Rev 3b), DHCCP DWR 2012, Constructability (Rev 5a), DHCCP DWR 2015

Figure 23A-10
Alternative 9 - Separate Corridors Option
Traffic Noise Contours on
Worker Commuter Roads and Haul Routes (West)

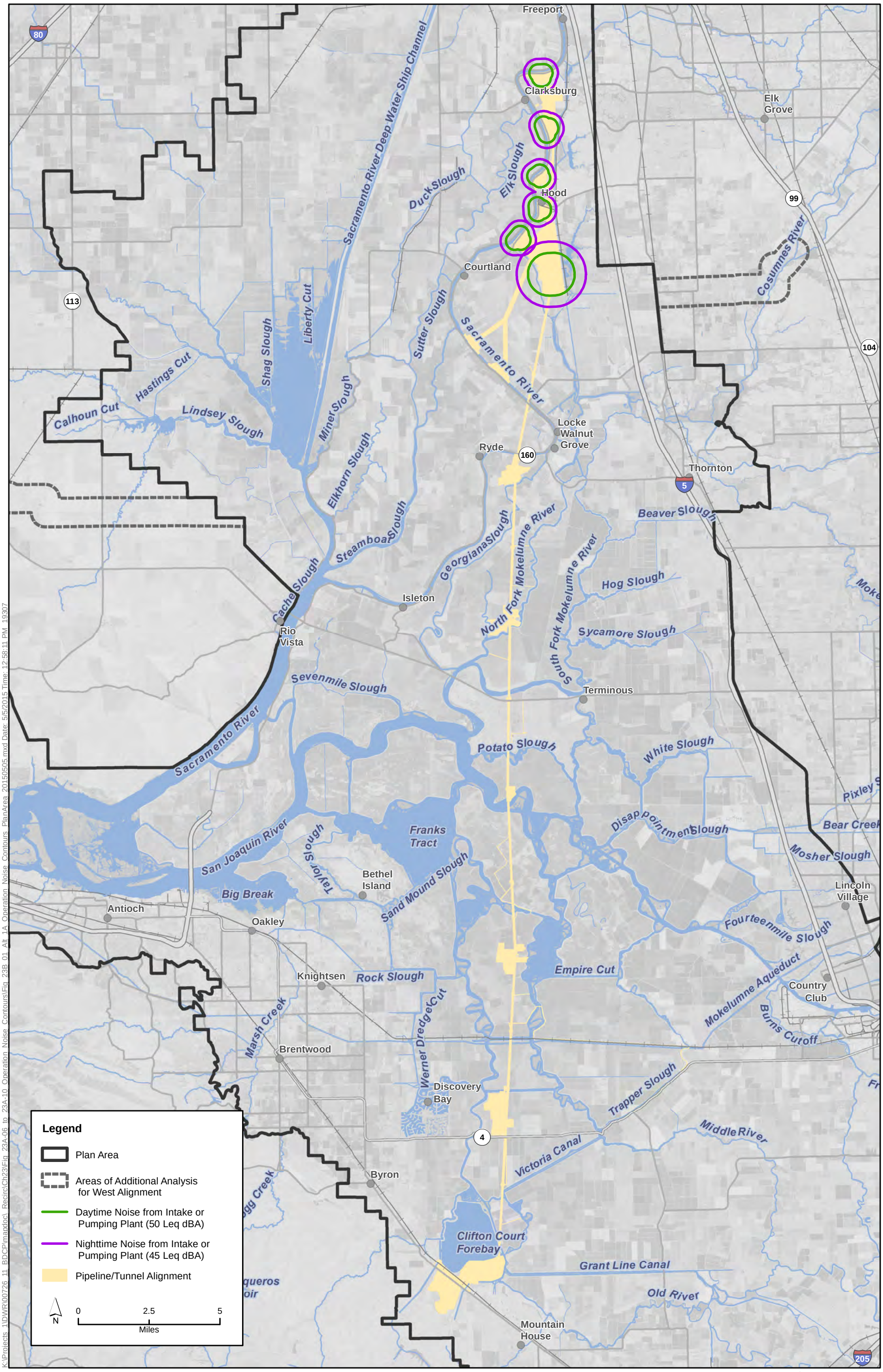

K:\Projects_1\DWR\00726_11_BDCP\mapdoc_Recirc\Ch23\Fig_23A-06_to_23A-10_Operation_Noise_Contours_PlanArea_20150505.mxd Date: 5/5/2015 Time: 12:58:11 PM 19307

Sources: Plan Area, ICF 2012; Constructability (Rev 10b), DHCCP DWR 2012; Constructability (Rev 4b), DHCCP DWR 2013, Constructability (Rev 5a), DHCCP DWR 2015

Figure 23B-01
Alternative 1A - Pipeline/Tunnel Option
Operation Noise Contours

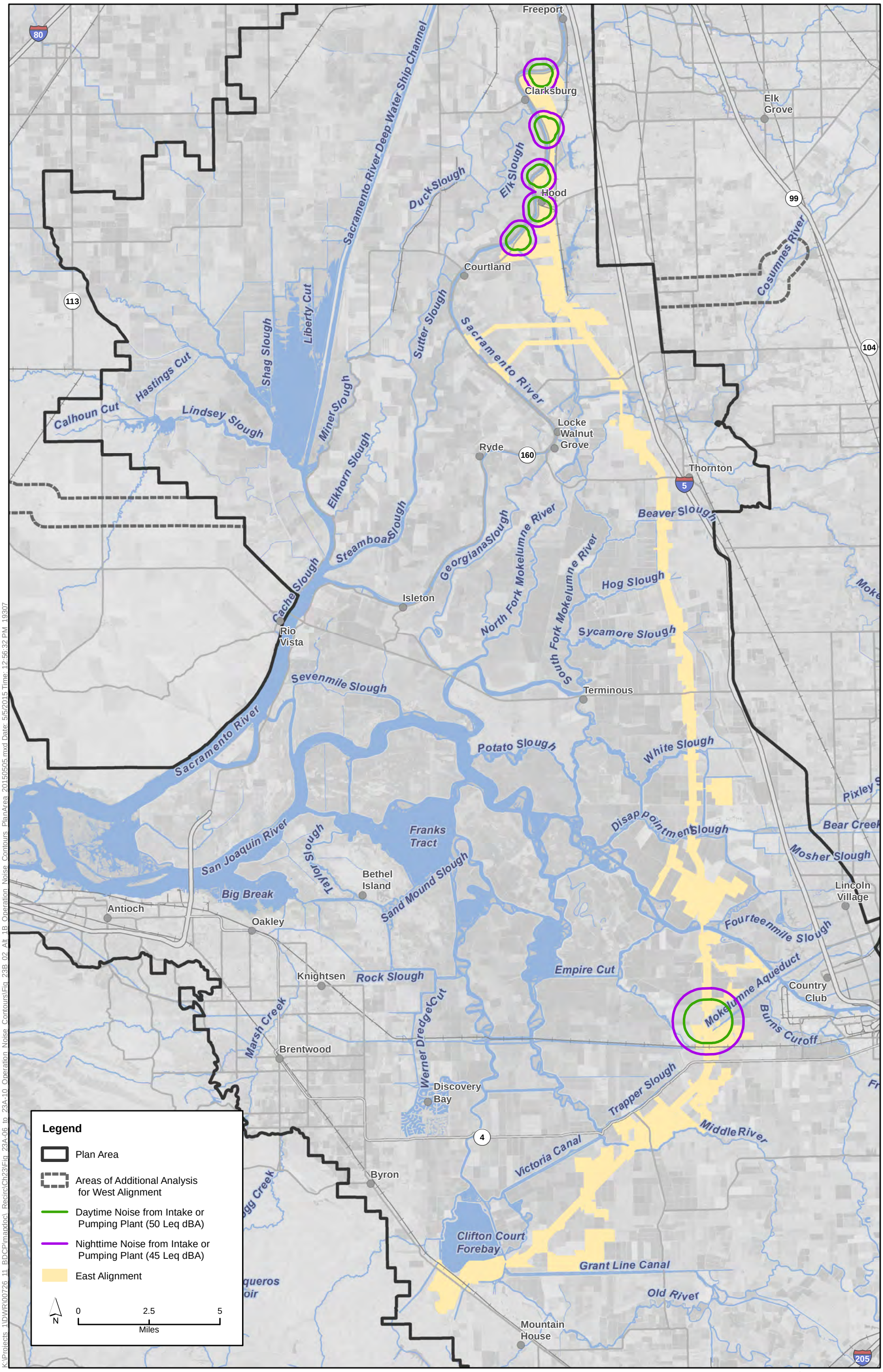

K:\Projects_1\DWR\00726_11_BDCP\mapdoc_Recirc\Ch23\Fig_23A-06_to_23A-10_Operation_Noise_Contours_PlanArea_20150505.mxd Date: 5/5/2015 Time: 12:56:32 PM_19307

Sources: Plan Area, ICF 2012; Constructability (Rev 10b), DHCCP DWR 2012; Constructability (Rev 4b), DHCCP DWR 2013, Constructability (Rev 5a), DHCCP DWR 2015

Figure 23B-02
Alternative 1B - East Option
Operation Noise Contours

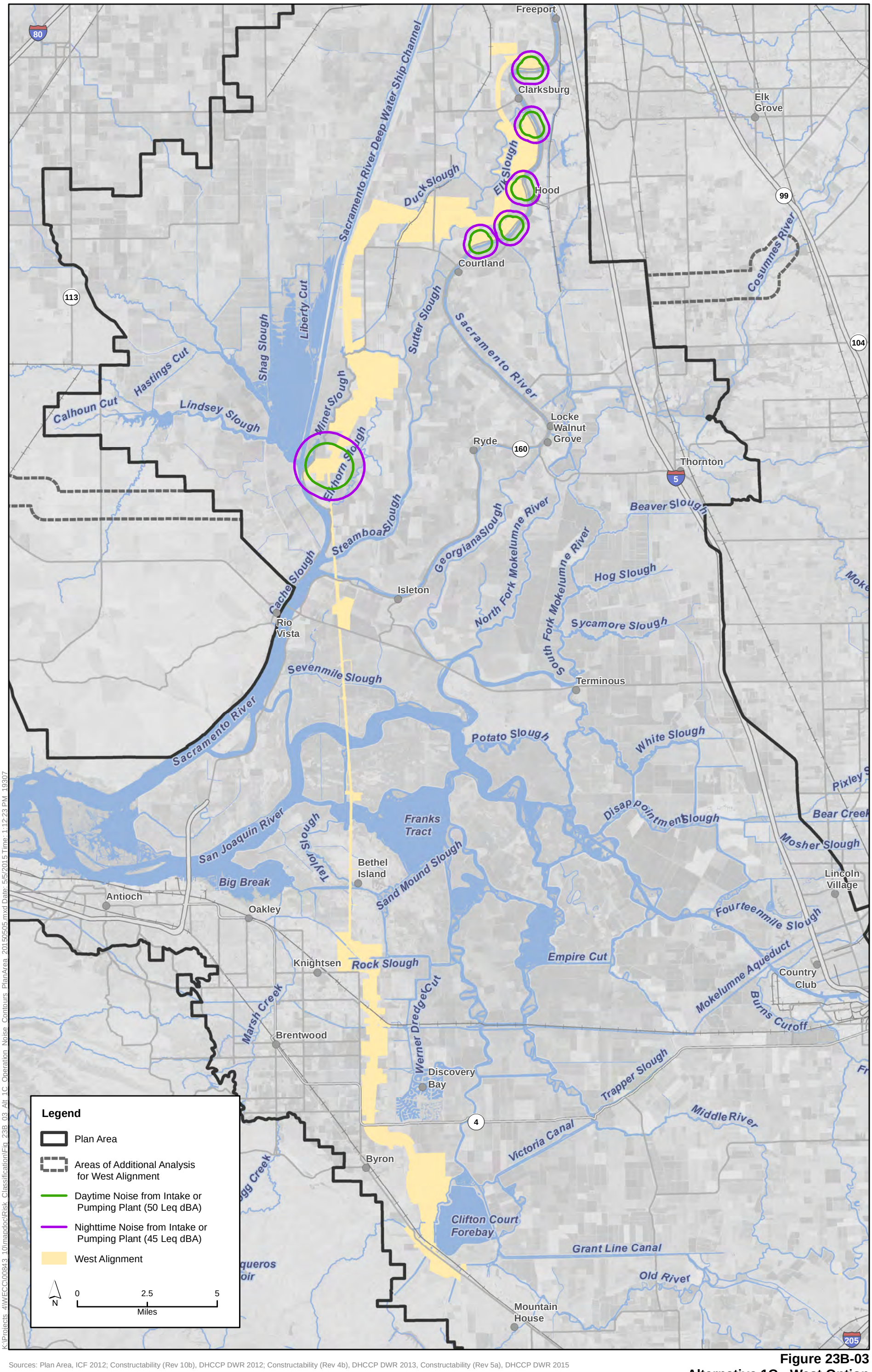

K:\Projects_4\WECC00843_10\mapdoc\Risk_Classification\Fig_23B_03_Alt_1C_Operation_Noise_Contours_PlanArea_20150505.mxd Date: 5/5/2015 Time: 1:12:23 PM 19307

Sources: Plan Area, ICF 2012; Constructability (Rev 10b), DHCCP DWR 2012; Constructability (Rev 4b), DHCCP DWR 2013, Constructability (Rev 5a), DHCCP DWR 2015

Figure 23B-03
Alternative 1C - West Option
Operation Noise Contours

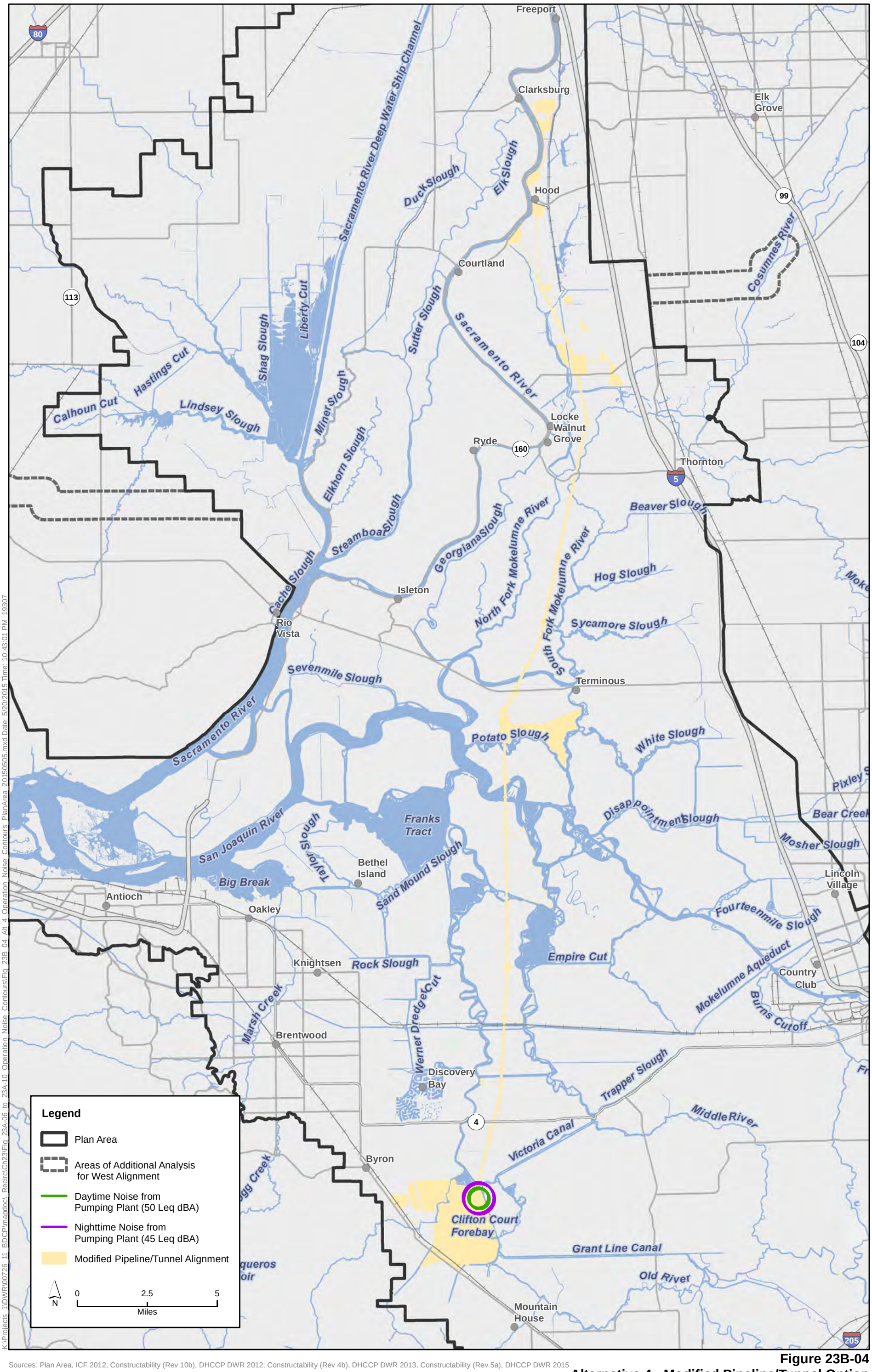

K:\Projects_1\DWR\00726_11_BDCP\mapdoc_Recirc\Ch23\Fig_23A-06_to_23A-10_Operation_Noise_Contours\Fig_23B_04_Alt_4_Operation_Noise_Contours_PlanArea_20150505.mxd Date: 5/20/2015 Time: 10:43:01 PM 19307

Sources: Plan Area, ICF 2012; Constructability (Rev 10b), DHCCP DWR 2012; Constructability (Rev 4b), DHCCP DWR 2013, Constructability (Rev 5a), DHCCP DWR 2015

Figure 23B-04
Alternative 4 - Modified Pipeline/Tunnel Option
Operation Noise Contours

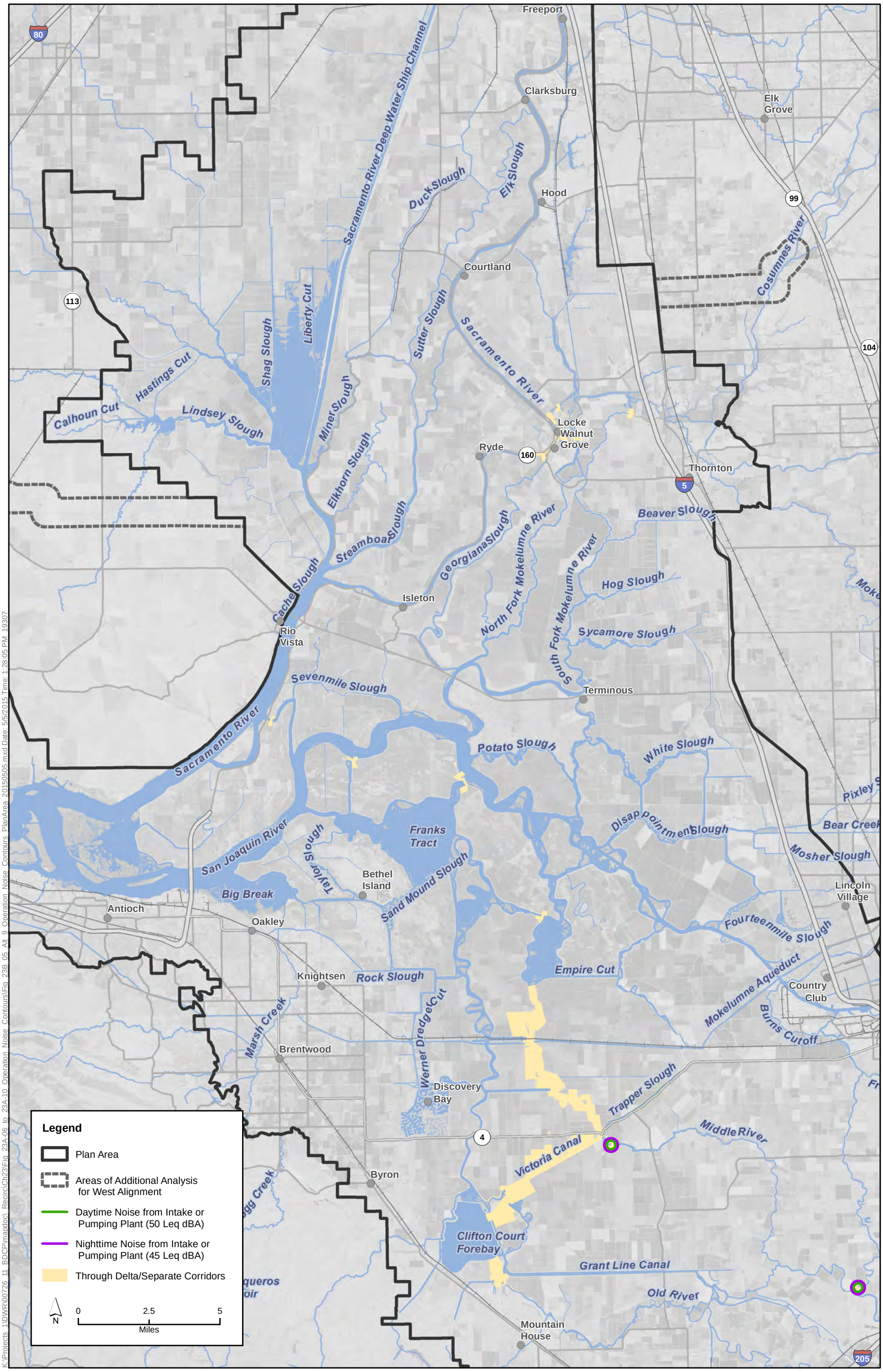

K:\Projects_1\DWR\00726_11_BDCP\mapdoc_Recirc\Ch23\Fig_23A-06_to_23A-10_Operation_Noise_Contours\Fig_23B_05_Alt_9_Operation_Noise_Contours_PlanArea_20150505.mxd Date: 5/5/2015 Time: 1:28:05 PM 19307

Sources: Plan Area, ICF 2012; Constructability (Rev 10b), DHCCP DWR 2012; Constructability (Rev 4b), DHCCP DWR 2013, Constructability (Rev 5a), DHCCP DWR 2015

Figure 23B-05
Alternative 9 - Separate Corridors Option
Operation Noise Contours