

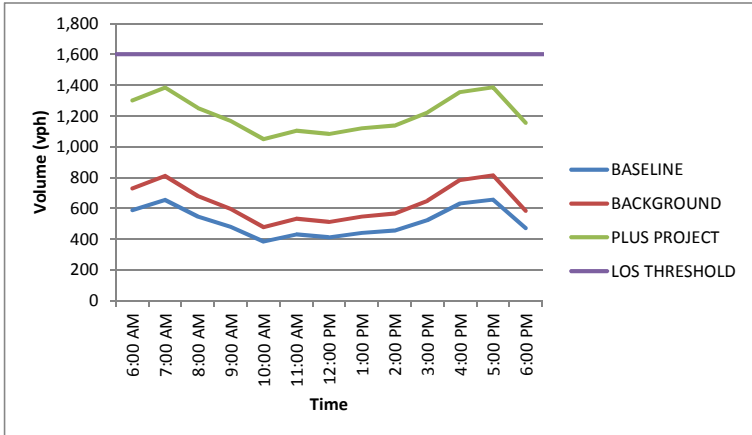
**APPENDIX A:**  
**PIPELINE/TUNNEL**  
**HOURLY ROADWAY VOLUMES AND LOS THRESHOLD CHARTS**

Chart Notes:

- For roadway segments with no growth in background traffic, the "Background" traffic volume is equal to the "Baseline" traffic volume.
  
- For roadway segments not anticipated to carry construction trips, the "Plus Project" traffic volume is equal to the "Baseline" and "Background" traffic volumes.

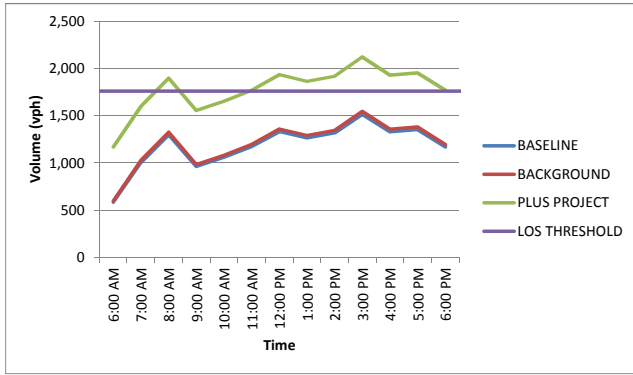
Pipeline/Tunnel  
 Hourly Roadway Volumes and LOS Threshold  
 Alameda County

ID	Roadway	Segment	
		From	To
ALA 01	Byron Hwy	Contra Costa Co./Alameda Co.	Alameda Co./San Joaquin Co. Line

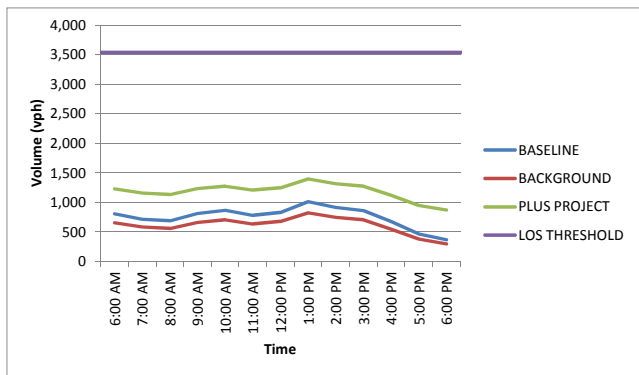


Pipeline/Tunnel  
 Hourly Roadway Volumes and LOS Threshold  
 City of Brentwood

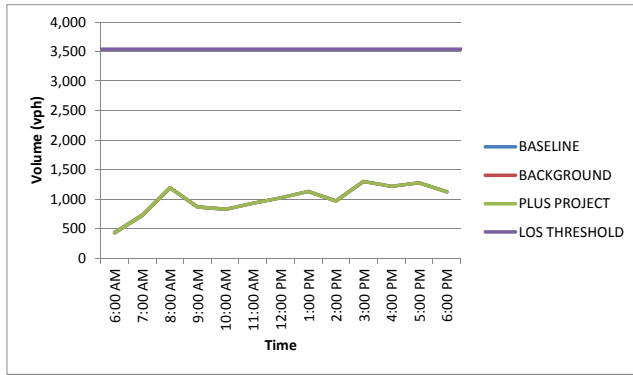
ID	Roadway	Segment	
		From	To
BRE 01	Brentwood Blvd (Old SR 4)	Delta Rd (Oakley City Limits)	Balfour Rd



ID	Roadway	Segment	
		From	To
BRE 02	Brentwood Blvd (Old SR 4)	Balfour Rd	Brentwood City Limits (South)

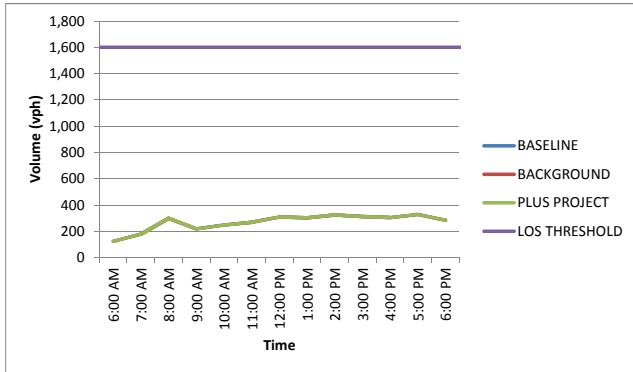


ID	Roadway	Segment	
		From	To
BRE 03	Balfour Rd	Brentwood Blvd (Old SR 4)	Brentwood City Limits

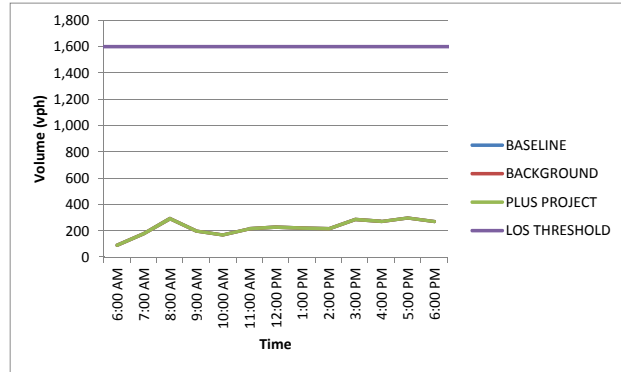


Pipeline/Tunnel  
Hourly Roadway Volumes and LOS Threshold  
Contra Costa County

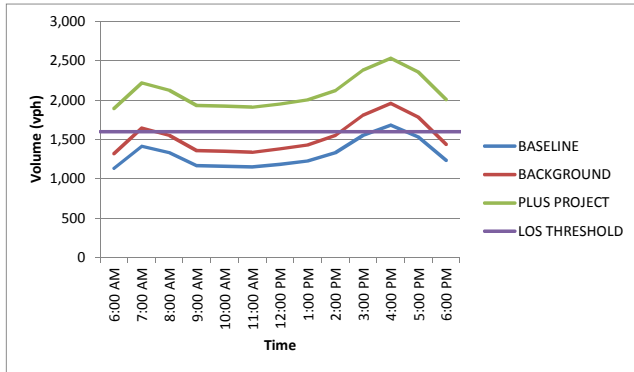
ID	Roadway	Segment	
		From	To
CC 01	Bethel Island Rd	Oakley City Limits	End



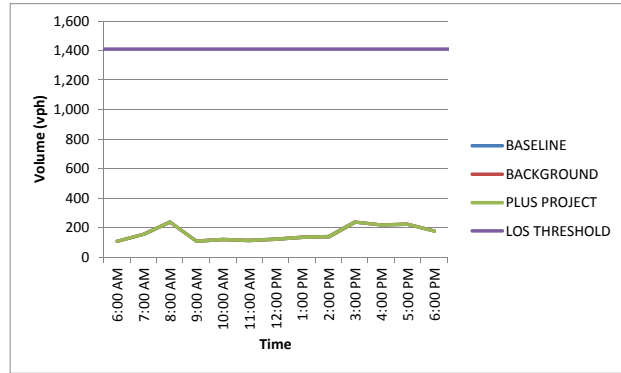
ID	Roadway	Segment	
		From	To
CC 02	Balfour Rd	Brentwood City Limits	Byron Hwy



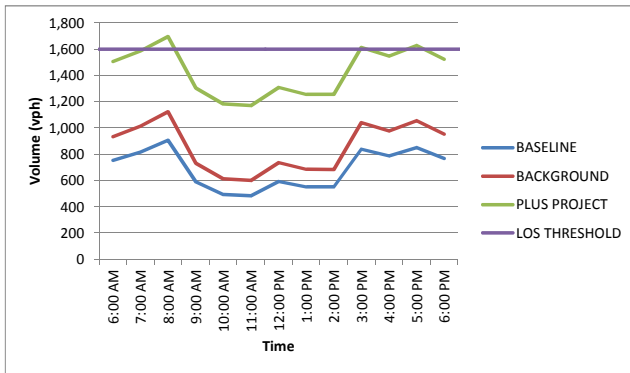
ID	Roadway	Segment	
		From	To
CC 03	Old SR 4	Brentwood City Limits (South)	Marsh Creek Rd



ID	Roadway	Segment	
		From	To
CC 04	Byron Hwy	Delta Rd	Old SR 4

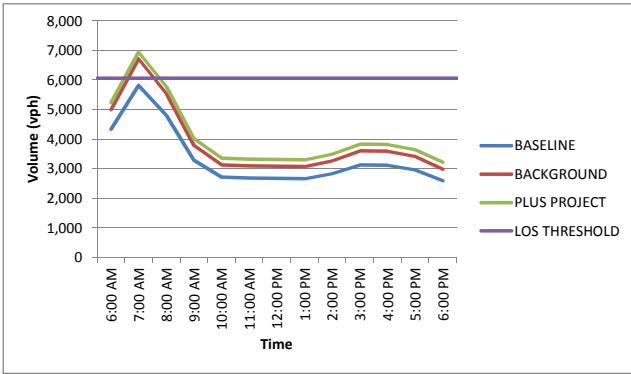


ID	Roadway	Segment	
		From	To
CC 05	Byron Hwy	SR 4	Contra Costa Co./Alameda Co.

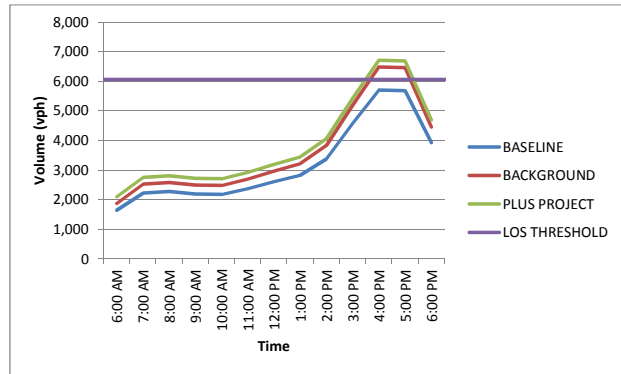


Pipeline/Tunnel  
Hourly Roadway Volumes and LOS Threshold  
Caltrans

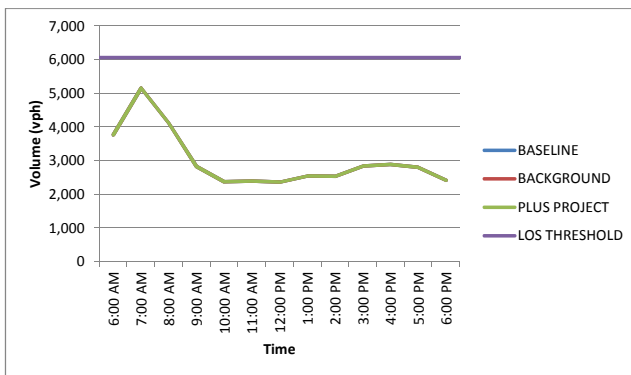
ID	Roadway	Segment	
		From	To
CT 01	I-5 NB	Pocket Rd	Florin Rd



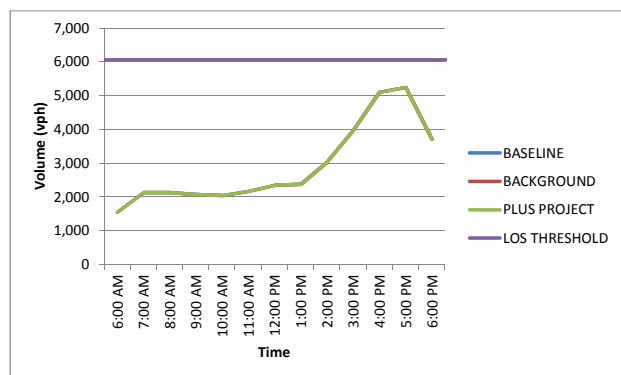
ID	Roadway	Segment	
		From	To
CT 02	I-5 SB	Florin Rd	Pocket Rd



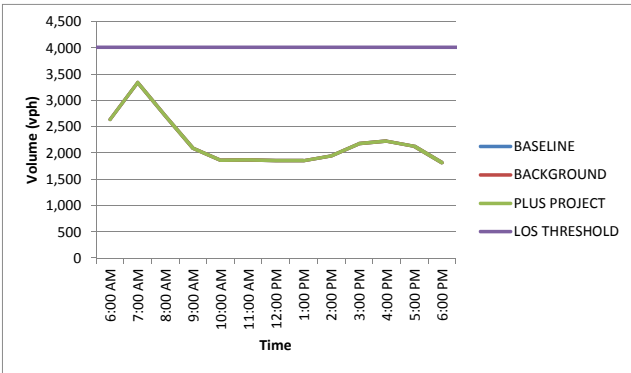
ID	Roadway	Segment	
		From	To
CT 03	I-5 NB	Laguna Blvd	Pocket Rd



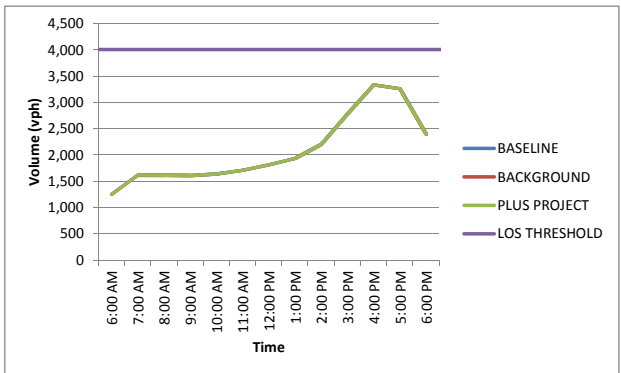
ID	Roadway	Segment	
		From	To
CT 04	I-5 SB	Pocket Rd	Laguna Blvd



ID	Roadway	Segment	
		From	To
CT 05	I-5 NB	Elk Grove Blvd	Laguna Blvd

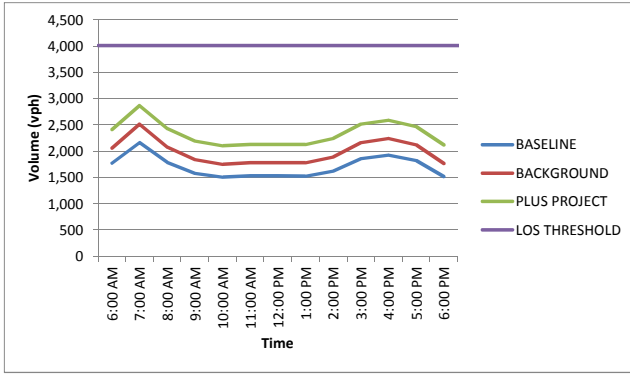


ID	Roadway	Segment	
		From	To
CT 06	I-5 SB	Laguna Blvd	Elk Grove Blvd

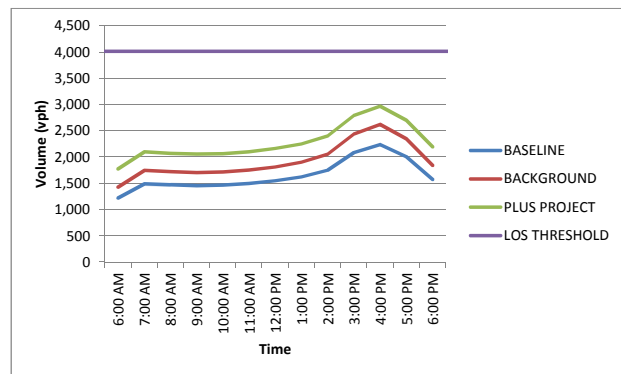


Pipeline/Tunnel  
Hourly Roadway Volumes and LOS Threshold  
Caltrans

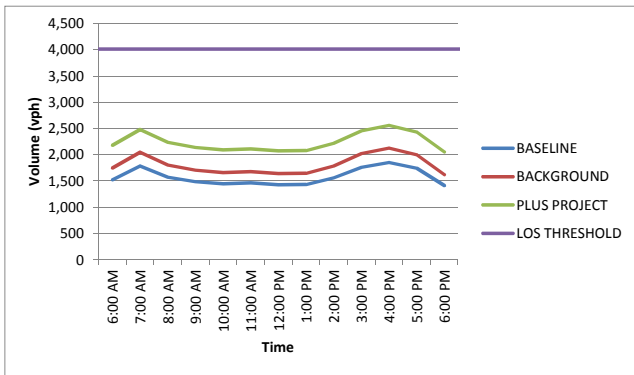
ID	Roadway	Segment	
		From	To
CT 07	I-5 NB	Hood Franklin Rd	Elk Grove Blvd



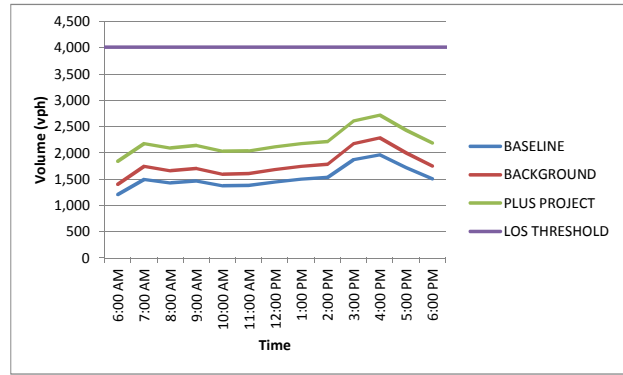
ID	Roadway	Segment	
		From	To
CT 08	I-5 SB	Elk Grove Blvd	Hood Franklin Rd



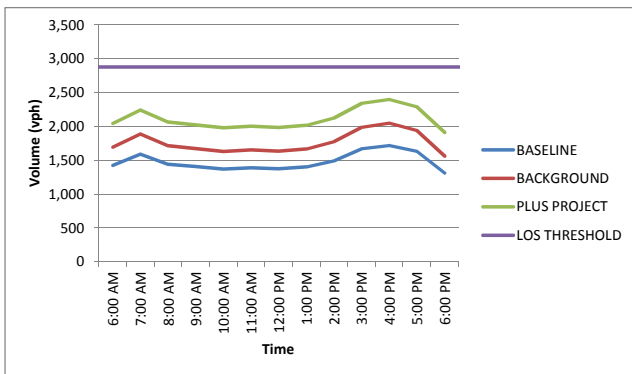
ID	Roadway	Segment	
		From	To
CT 09	I-5 NB	Twin Cities Rd	Hood Franklin Rd



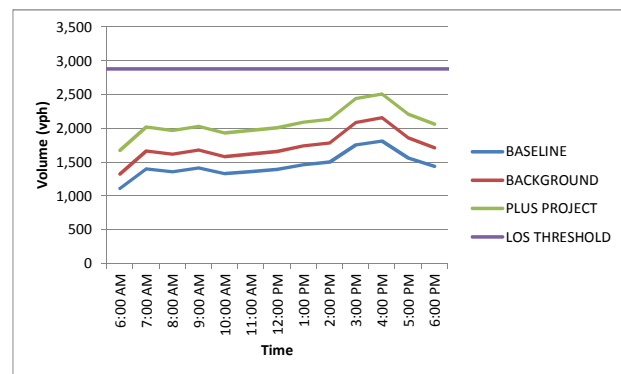
ID	Roadway	Segment	
		From	To
CT 10	I-5 SB	Hood Franklin Rd	Twin Cities Rd



ID	Roadway	Segment	
		From	To
CT 11	I-5 NB	Walnut Grove Rd	Twin Cities Rd

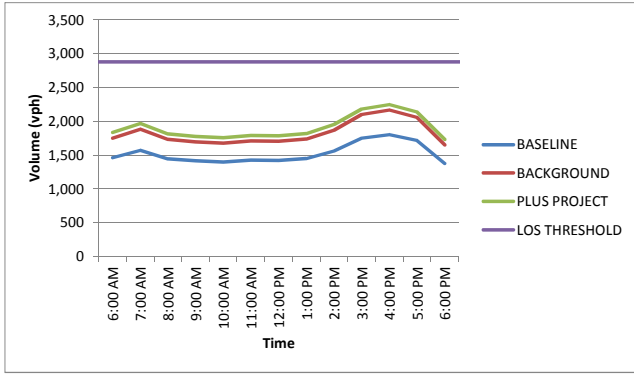


ID	Roadway	Segment	
		From	To
CT 12	I-5 SB	Twin Cities Rd	Walnut Grove Rd

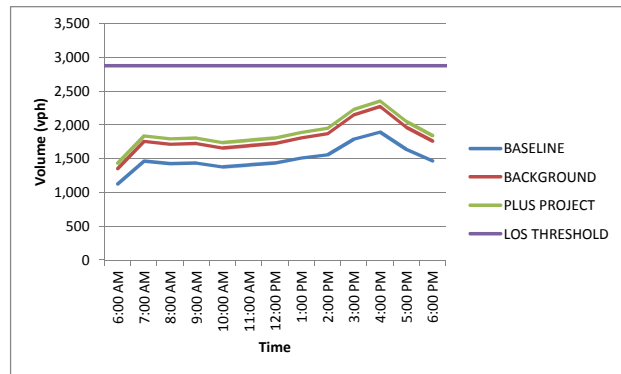


Pipeline/Tunnel  
Hourly Roadway Volumes and LOS Threshold  
Caltrans

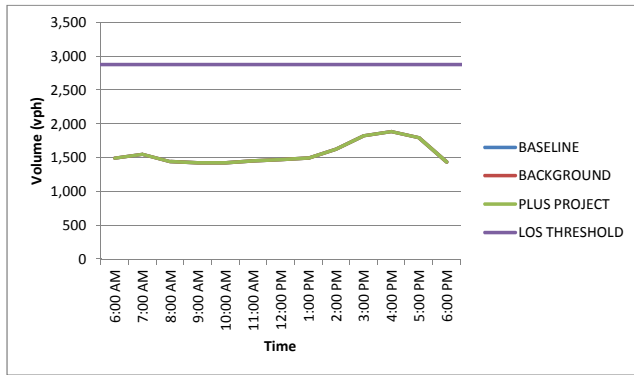
ID	Roadway	Segment	
		From	To
CT 13	I-5 NB	Peltier Rd	Walnut Grove Rd



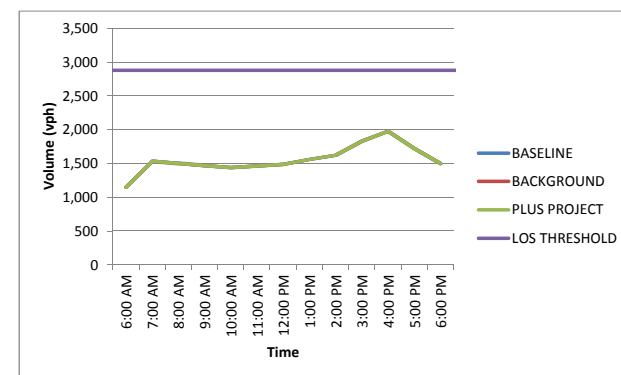
ID	Roadway	Segment	
		From	To
CT 14	I-5 SB	Walnut Grove Rd	Peltier Rd



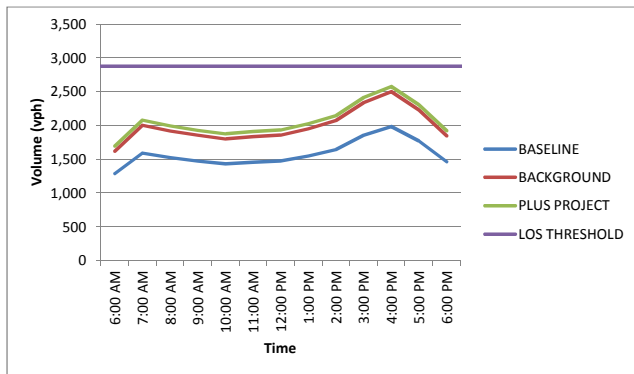
ID	Roadway	Segment	
		From	To
CT 15	I-5 NB	Turner Rd	Peltier Rd



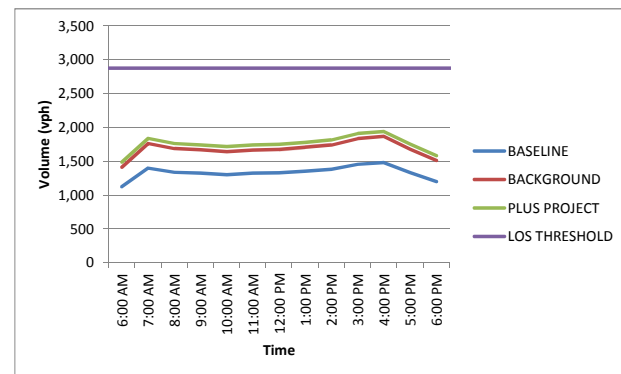
ID	Roadway	Segment	
		From	To
CT 16	I-5 SB	Peltier Rd	Turner Rd



ID	Roadway	Segment	
		From	To
CT 17	I-5 NB	SR 12	Turner Rd

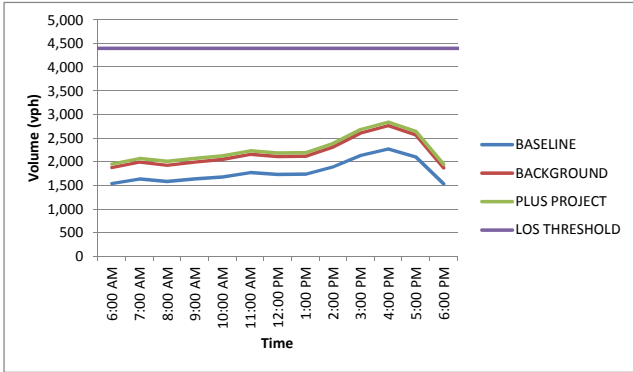


ID	Roadway	Segment	
		From	To
CT 18	I-5 SB	Turner Rd	SR 12

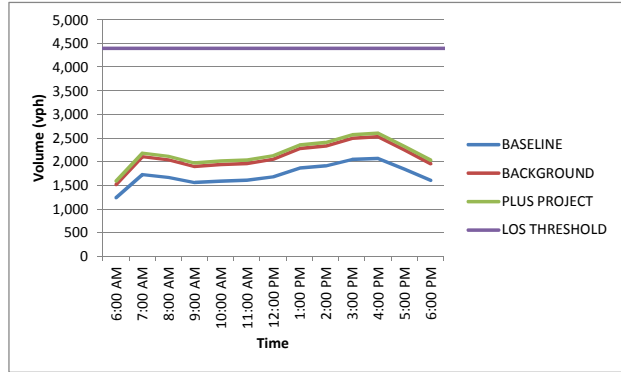


Pipeline/Tunnel  
Hourly Roadway Volumes and LOS Threshold  
Caltrans

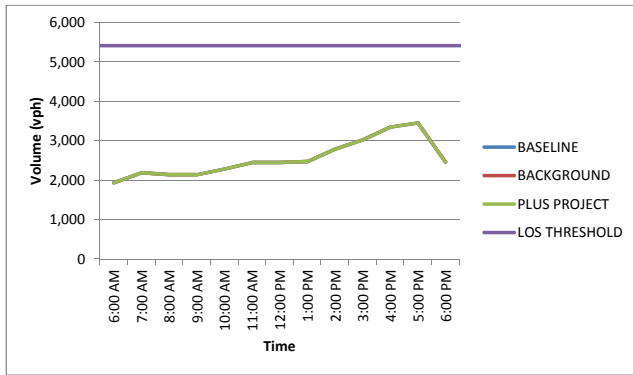
ID	Roadway	Segment	
		From	To
CT 19	I-5 NB	Eight Mile Rd	SR 12



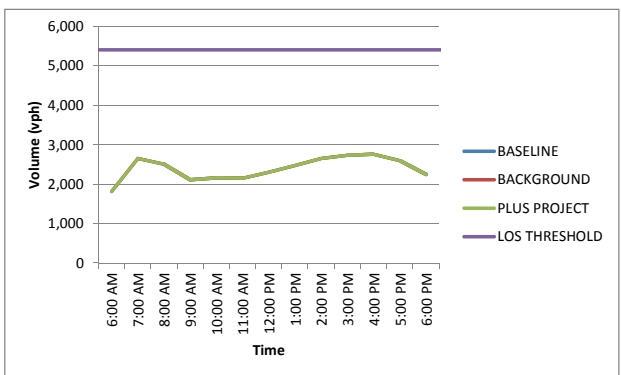
ID	Roadway	Segment	
		From	To
CT 20	I-5 SB	SR 12	Eight Mile Rd



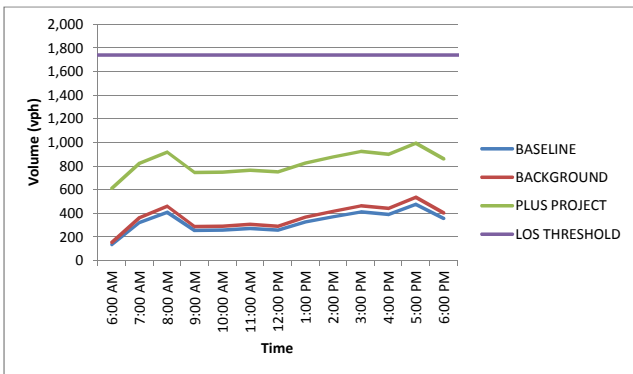
ID	Roadway	Segment	
		From	To
CT 21	I-5 NB	Hammer Ln	Eight Mile Rd



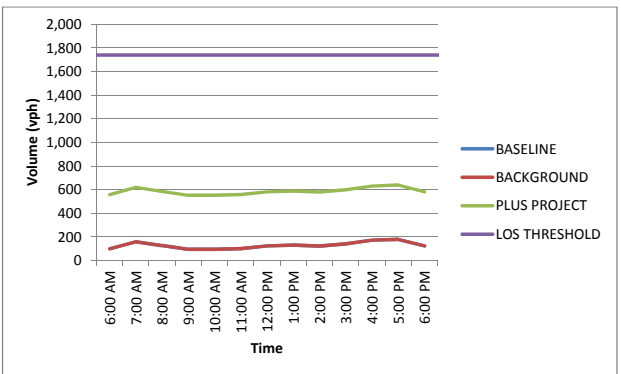
ID	Roadway	Segment	
		From	To
CT 22	I-5 SB	Eight Mile Rd	Hammer Ln



ID	Roadway	Segment	
		From	To
CT 23	SR 160 (Freeport Blvd)	Sacramento City Limits	Freeport Bridge



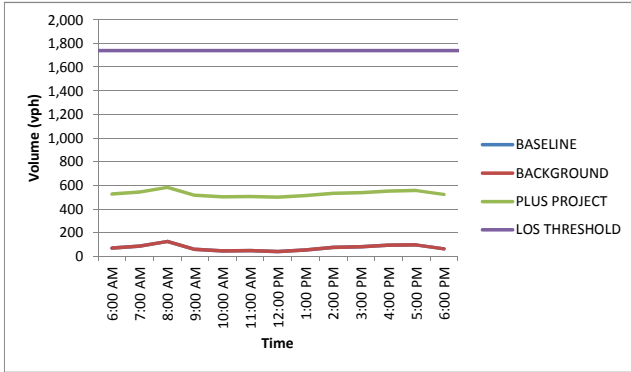
ID	Roadway	Segment	
		From	To
CT 24	SR 160 (Freeport Blvd/River Rd)	Freeport Bridge	Scribner Rd



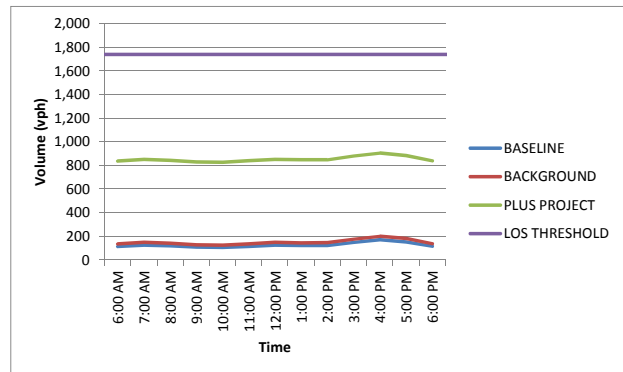


Pipeline/Tunnel  
Hourly Roadway Volumes and LOS Threshold  
Caltrans

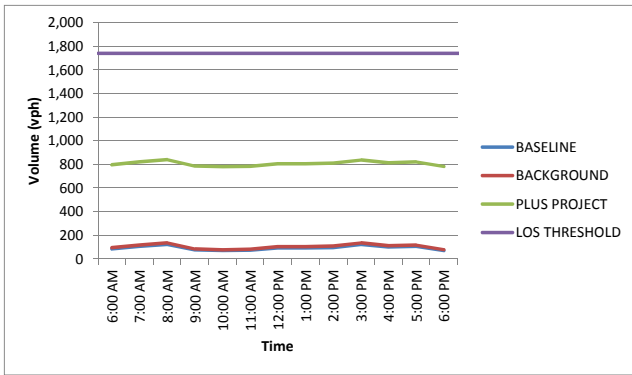
ID	Roadway	Segment	
		From	To
CT 25	SR 160 (River Rd)	Scribner Rd	Hood Franklin Rd



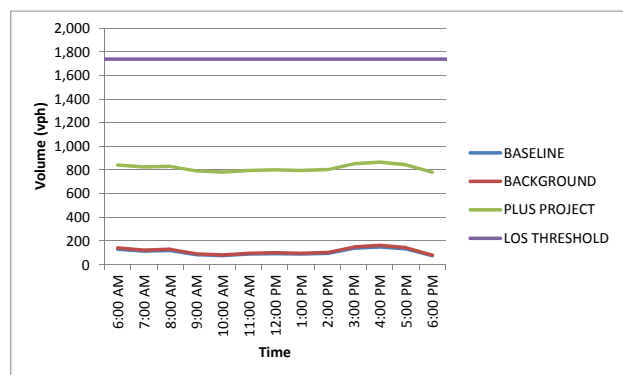
ID	Roadway	Segment	
		From	To
CT 26	SR 160 (River Rd)	Hood Franklin Rd	Lambert Rd



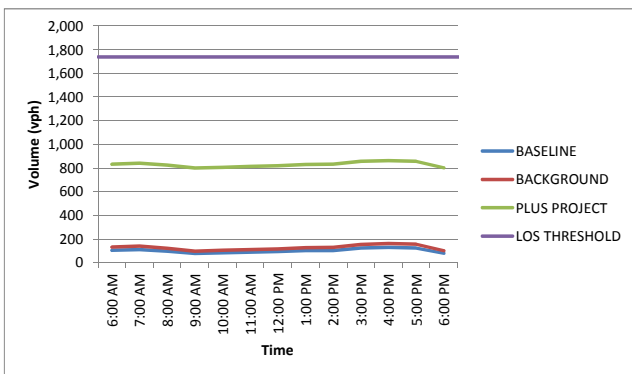
ID	Roadway	Segment	
		From	To
CT 27	SR 160 (River Rd)	Lambert Rd	Paintersville Bridge



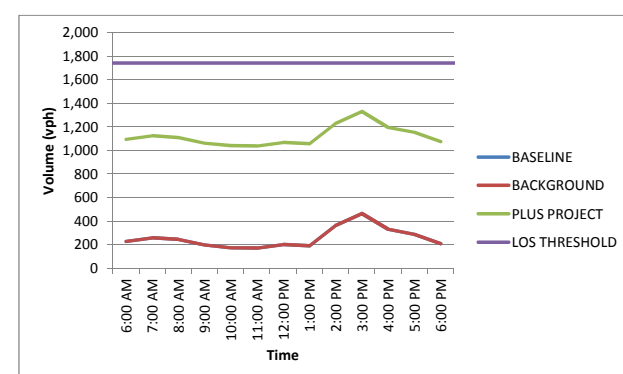
ID	Roadway	Segment	
		From	To
CT 28	SR 160 (Paintersville)	Sutter Slough Bridge Rd	SR 160 (River Rd)



ID	Roadway	Segment	
		From	To
CT 29	SR 160	Paintersville Bridge	Walnut Grove Bridge

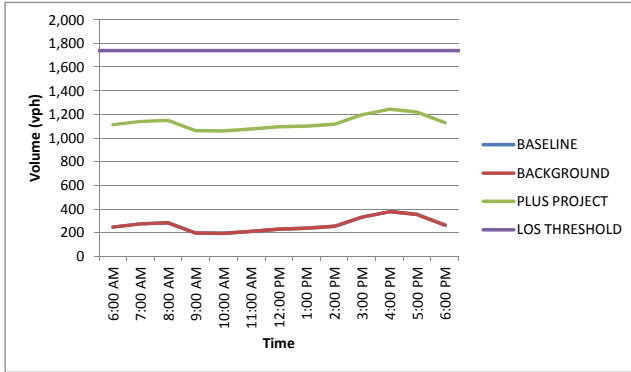


ID	Roadway	Segment	
		From	To
CT 30	SR 160 (River Rd)	Walnut Grove Bridge	A St (Isleton)

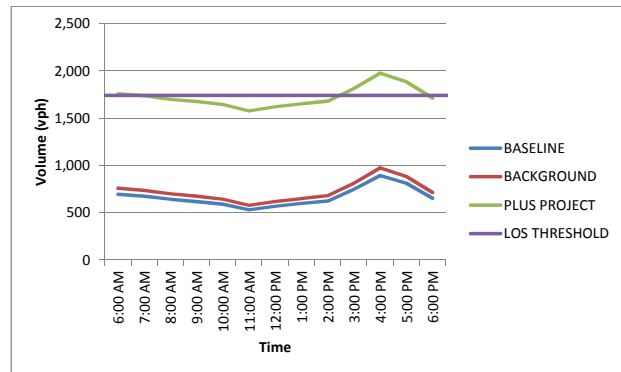


Pipeline/Tunnel  
Hourly Roadway Volumes and LOS Threshold  
Caltrans

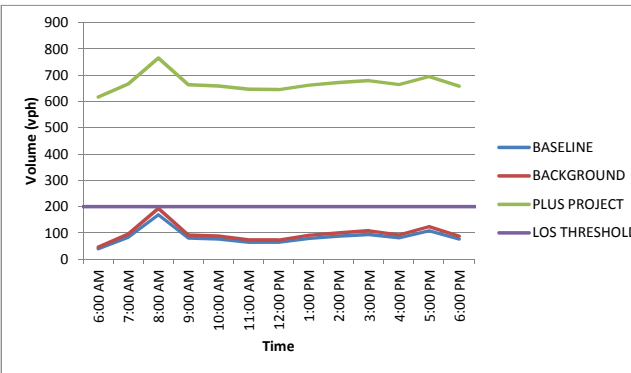
ID	Roadway	Segment	
		From	To
CT 31	SR 160	A St (Isleton)	SR 12



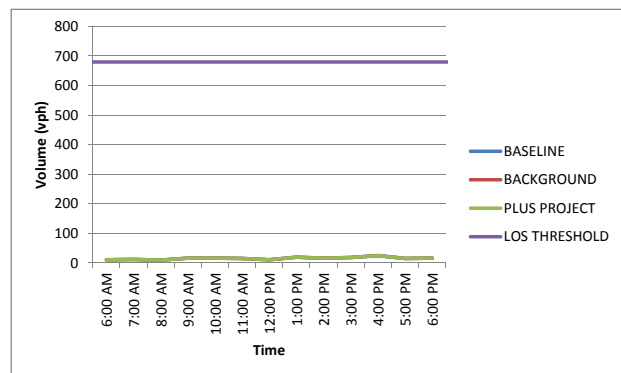
ID	Roadway	Segment	
		From	To
CT 32	SR 160	Brannan Island Rd	SR 12



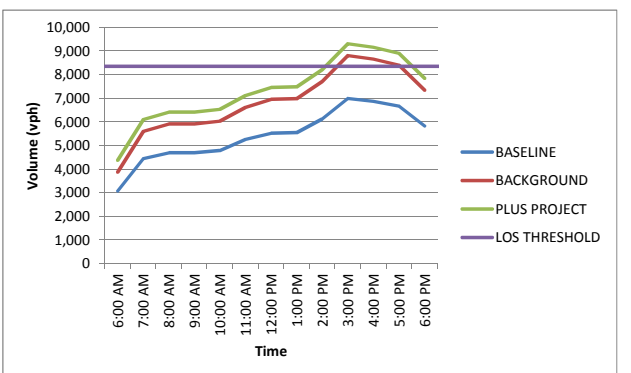
ID	Roadway	Segment	
		From	To
CT 33	SR 84 (Jefferson Blvd)	West Sacramento City Limits	Courtland Rd



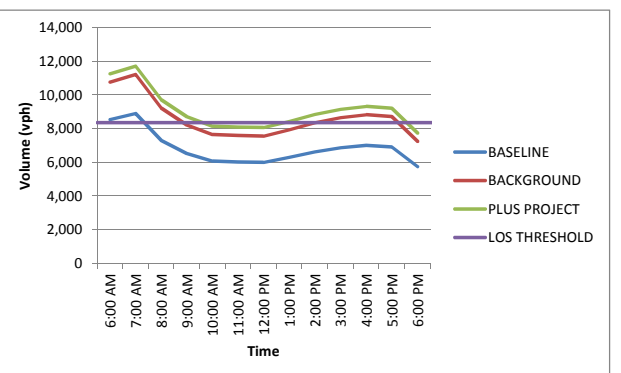
ID	Roadway	Segment	
		From	To
CT 34	SR 84 (Courtland Rd/Ryer Ave)	Courtland Rd	Cache Slough Ferry



ID	Roadway	Segment	
		From	To
CT 35	I-80 EB	Suisun Valley Rd	SR 12

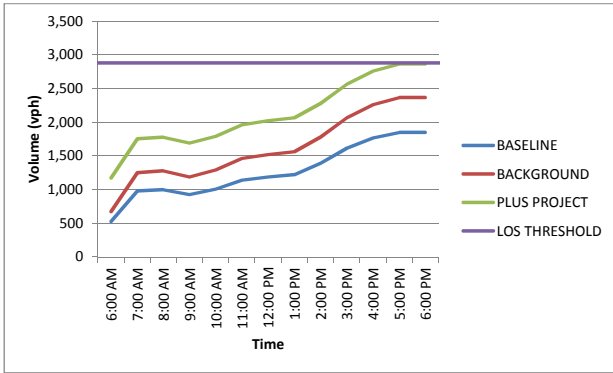


ID	Roadway	Segment	
		From	To
CT 36	I-80 WB	SR 12	Suisun Valley Rd

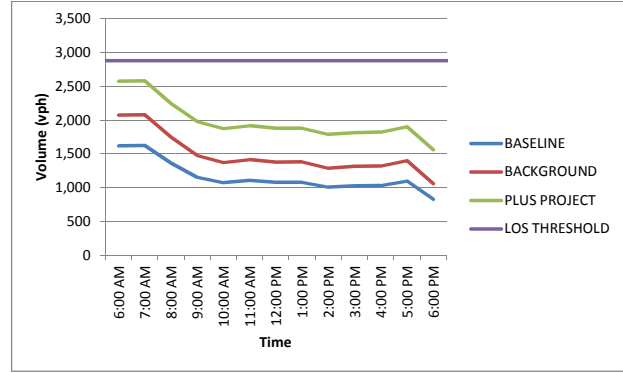


Pipeline/Tunnel  
Hourly Roadway Volumes and LOS Threshold  
Caltrans

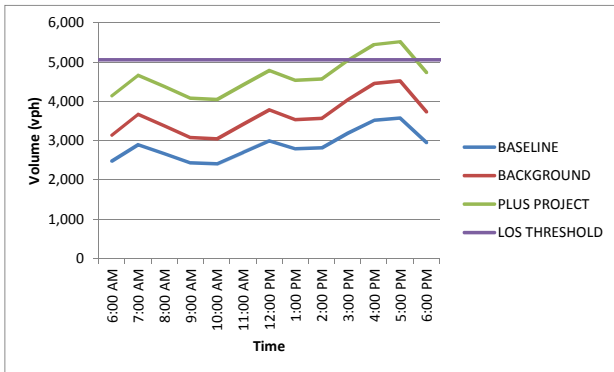
ID	Roadway	Segment	
		From	To
CT 37	SR 12 EB	I-80	Beck Ave



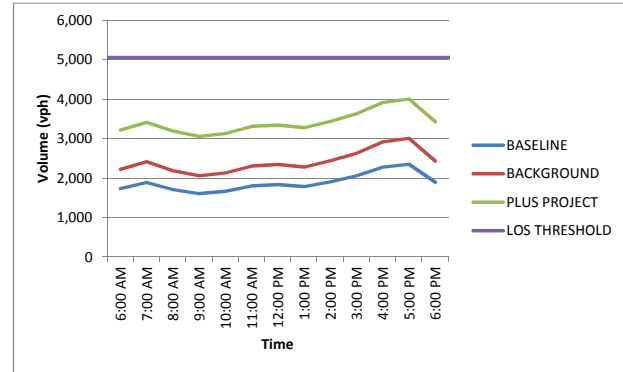
ID	Roadway	Segment	
		From	To
CT 38	SR 12 WB	Beck Ave	I-80



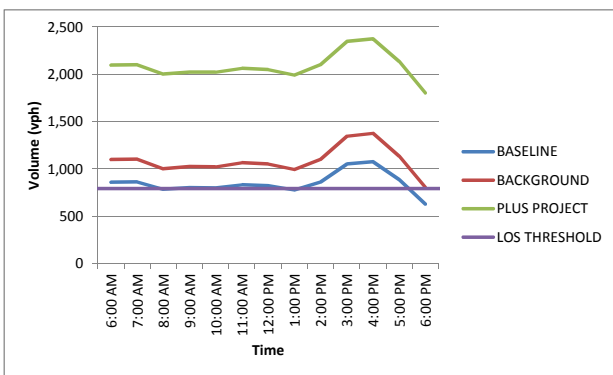
ID	Roadway	Segment	
		From	To
CT 39	SR 12	Beck Ave	Sunset Ave/Grizzly Island Rd



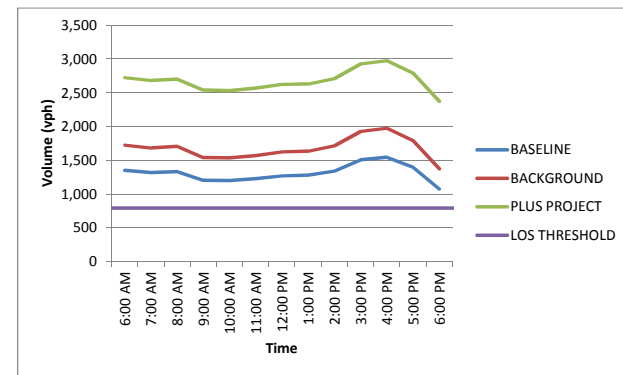
ID	Roadway	Segment	
		From	To
CT 40	SR 12	Sunset Ave/Grizzly Island Rd	Walters Rd/Lawler Ranch Pkwy



ID	Roadway	Segment	
		From	To
CT 41	SR 12	Walters Rd/Lawler Ranch Pkwy	SR 113

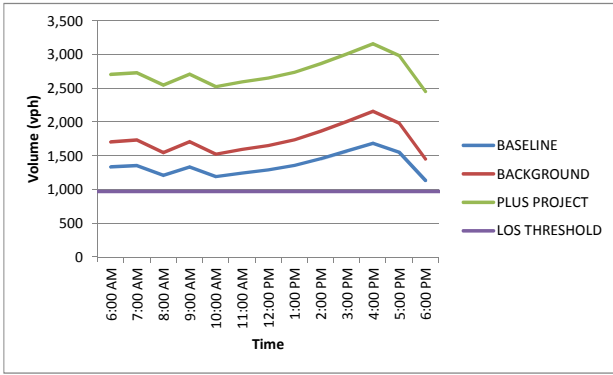


ID	Roadway	Segment	
		From	To
CT 42	SR 12	SR 113	SR 84 (River Rd)

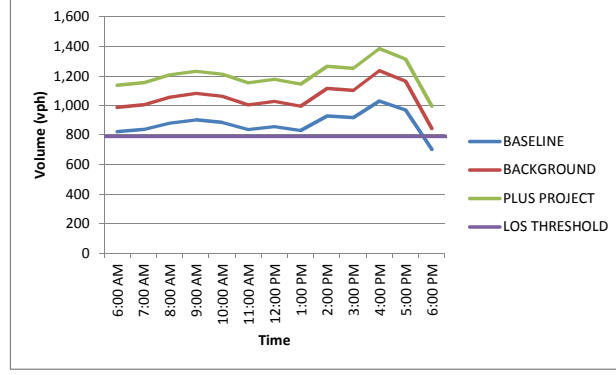


Pipeline/Tunnel  
Hourly Roadway Volumes and LOS Threshold  
Caltrans

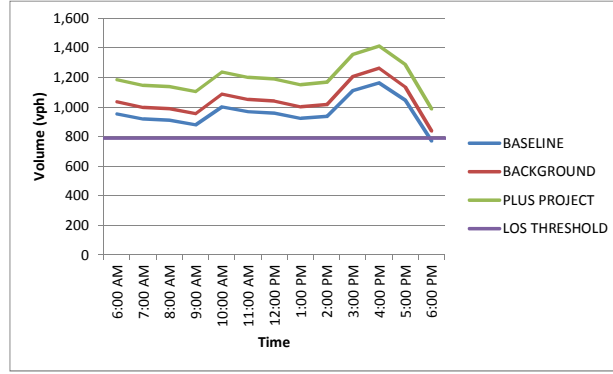
ID	Roadway	Segment	
		From	To
CT 43	SR 12 (Rio Vista Bridge)	SR 84 (River Rd)	SR 160 (River Rd)



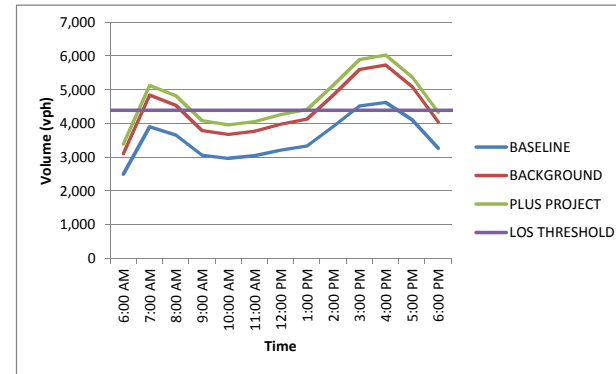
ID	Roadway	Segment	
		From	To
CT 44	SR 12	SR 160 (River Rd)	Sacramento Co./SJ Co. Line



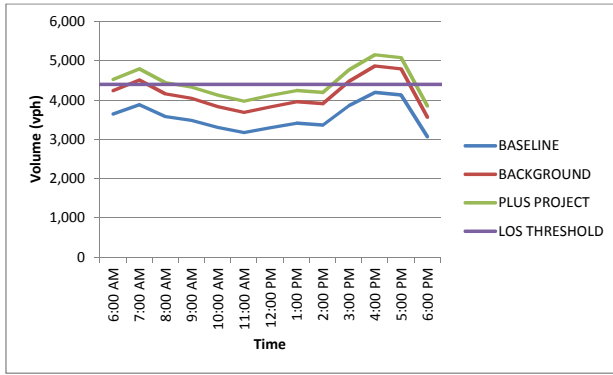
ID	Roadway	Segment	
		From	To
CT 45	SR 12	Sacramento Co./SJ Co. Line	I-5



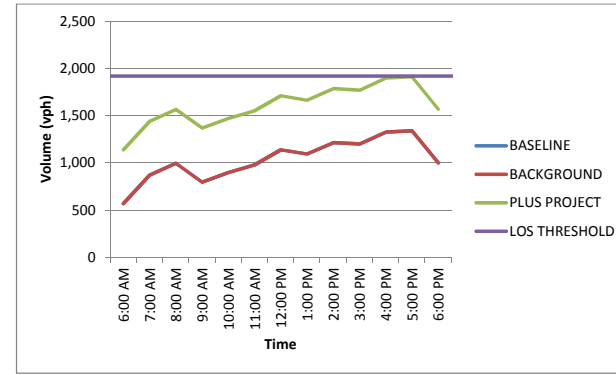
ID	Roadway	Segment	
		From	To
CT 46	I-80 EB	SR 113	Pedrick Rd



ID	Roadway	Segment	
		From	To
CT 47	I-80 WB	Pedrick Rd	SR 113

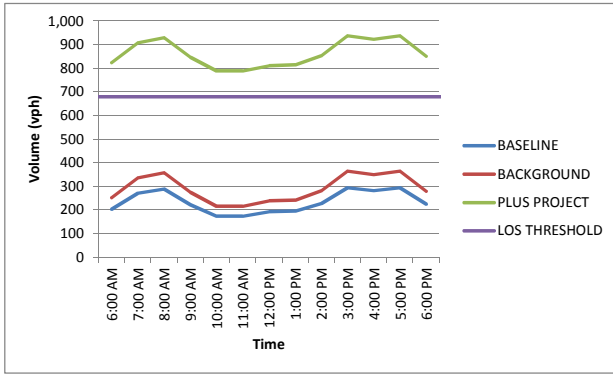


ID	Roadway	Segment	
		From	To
CT 48	SR 113	I-80	Dixon City Limits

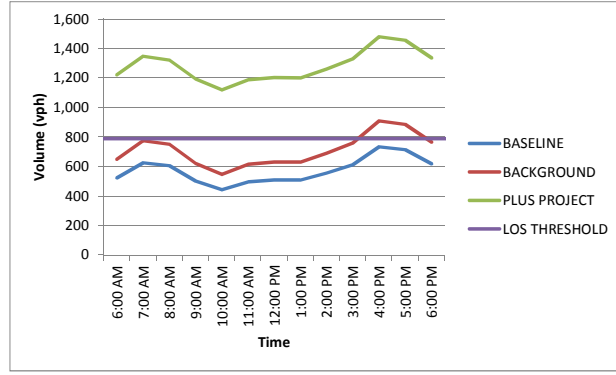


Pipeline/Tunnel  
Hourly Roadway Volumes and LOS Threshold  
Caltrans

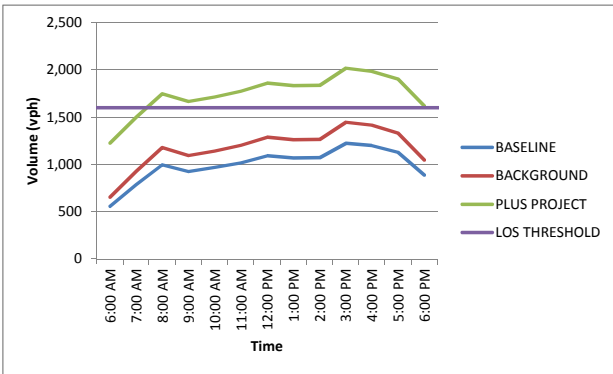
ID	Roadway	Segment	
		From	To
CT 49	SR 113	Dixon City Limits	SR 12



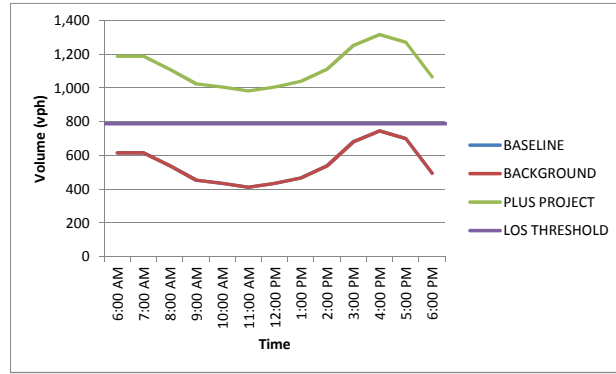
ID	Roadway	Segment	
		From	To
CT 50	SR 4 (Marsh Creek Rd)	Vasco Rd	Byron Hwy (Old SR 4)



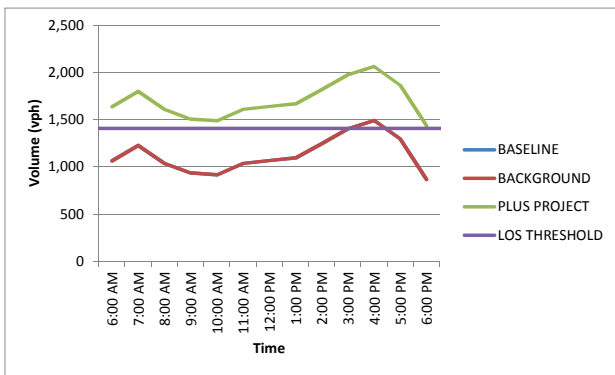
ID	Roadway	Segment	
		From	To
CT 51	SR 4	Marsh Creek Rd	Discovery Bay Blvd



ID	Roadway	Segment	
		From	To
CT 52	SR 4	Discovery Bay Blvd	Tracy Blvd

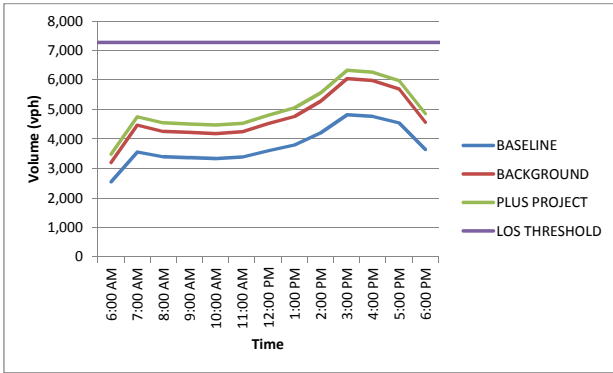


ID	Roadway	Segment	
		From	To
CT 53	SR 4 (Charter Way)	Tracy Blvd	I-5

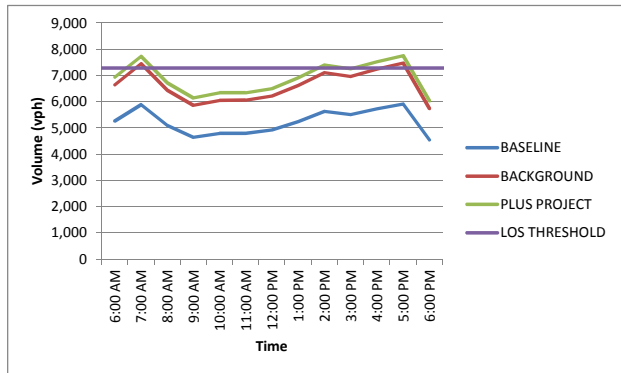


Pipeline/Tunnel  
Hourly Roadway Volumes and LOS Threshold  
Caltrans

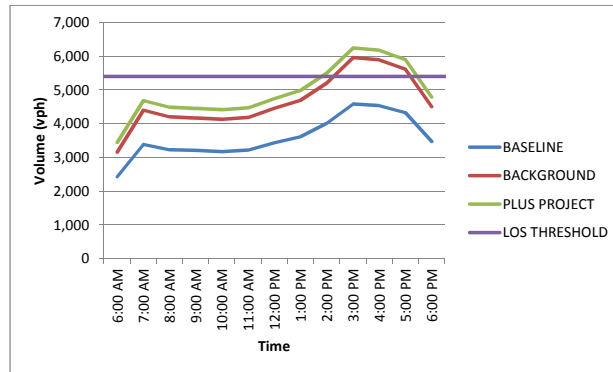
ID	Roadway	Segment	
		From	To
CT 54	I-5 NB	SR 4 (Charter Way)	SR 4 (Freeway)



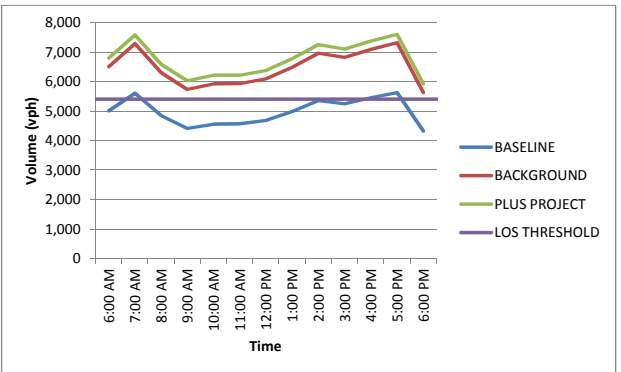
ID	Roadway	Segment	
		From	To
CT 55	I-5 SB	SR 4 (Freeway)	SR 4 (Charter Way)



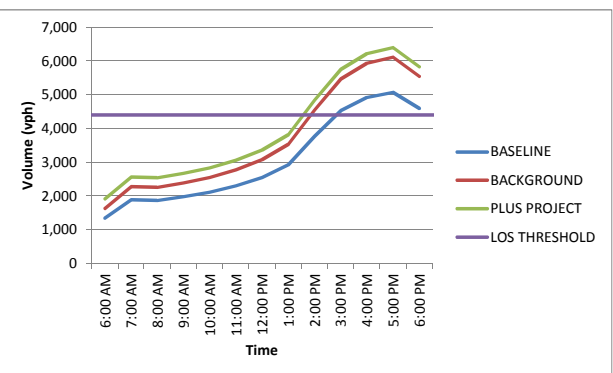
ID	Roadway	Segment	
		From	To
CT 56	I-5 NB	Eighth St	SR 4 (Charter Way)



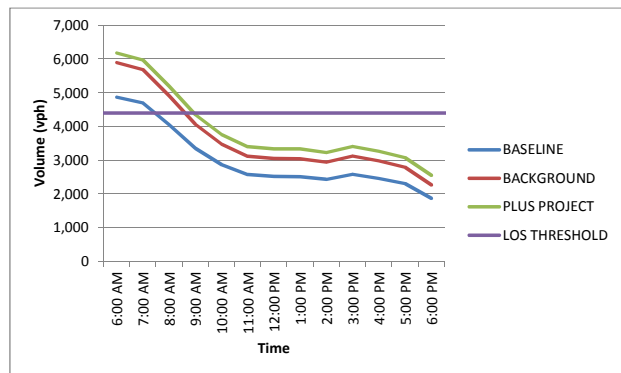
ID	Roadway	Segment	
		From	To
CT 57	I-5 SB	SR 4 (Charter Way)	Eighth St



ID	Roadway	Segment	
		From	To
CT 58	I-205 EB	I-580	Mountain House Pkwy

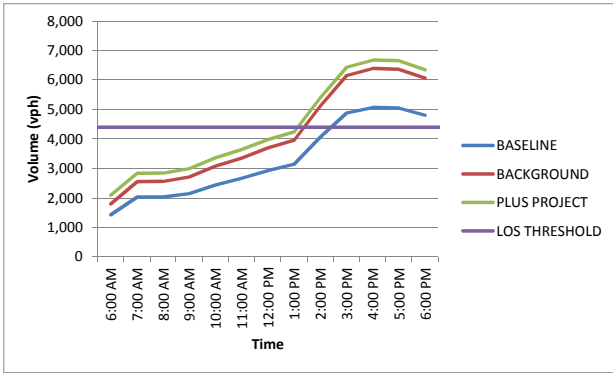


ID	Roadway	Segment	
		From	To
CT 59	I-205 WB	Mountain House Pkwy	I-580

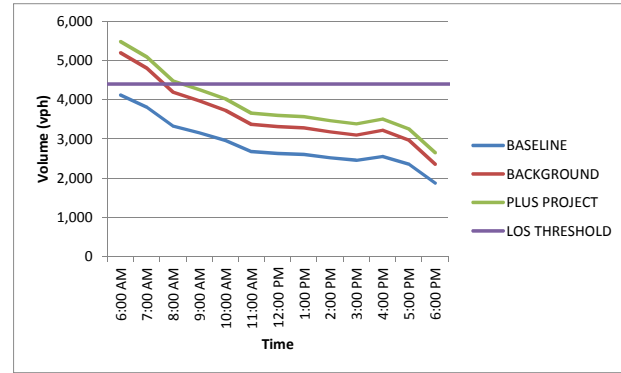


Pipeline/Tunnel  
Hourly Roadway Volumes and LOS Threshold  
Caltrans

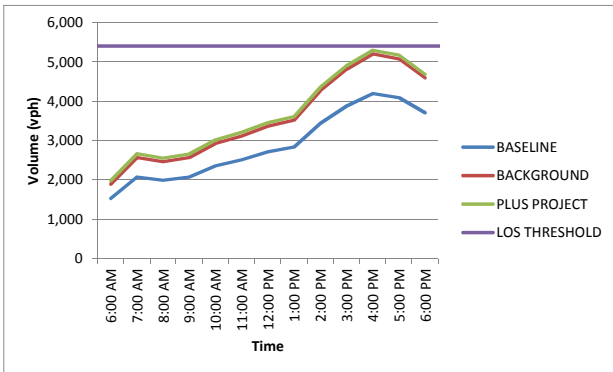
ID	Roadway	Segment	
		From	To
CT 60	I-205 EB	Mountain House Pkwy	Eleventh St



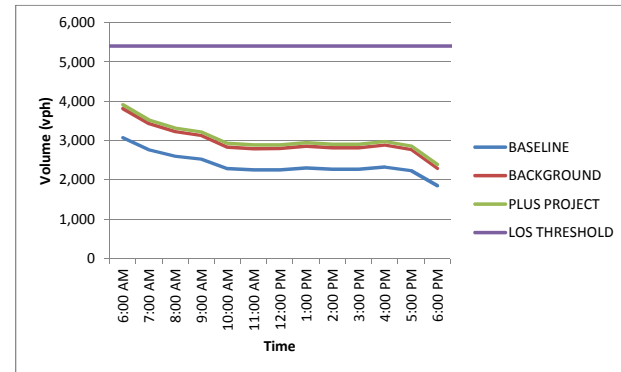
ID	Roadway	Segment	
		From	To
CT 61	I-205 WB	Eleventh St	Mountain House Pkwy



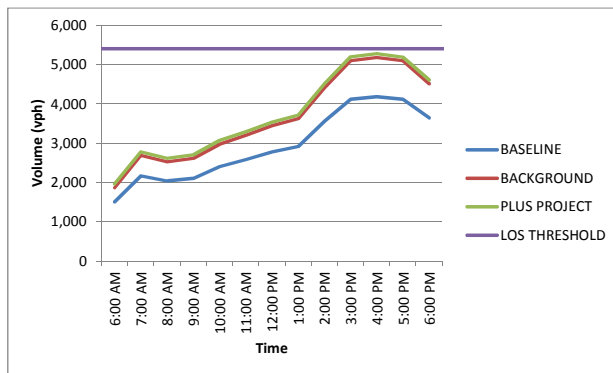
ID	Roadway	Segment	
		From	To
CT 62	I-205 EB	Grant Line Rd	Tracy Blvd



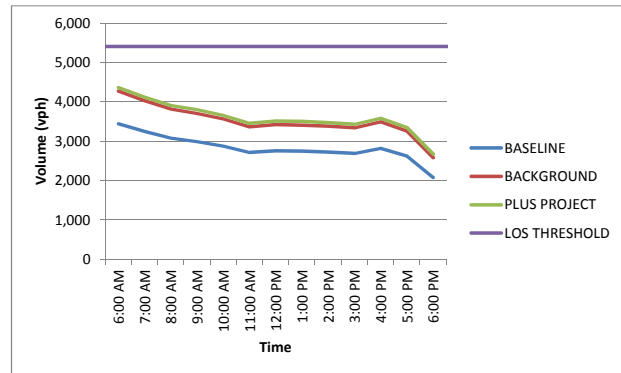
ID	Roadway	Segment	
		From	To
CT 63	I-205 WB	Tracy Blvd	Grant Line Rd



ID	Roadway	Segment	
		From	To
CT 64	I-205 EB	Tracy Blvd	MacArthur Dr

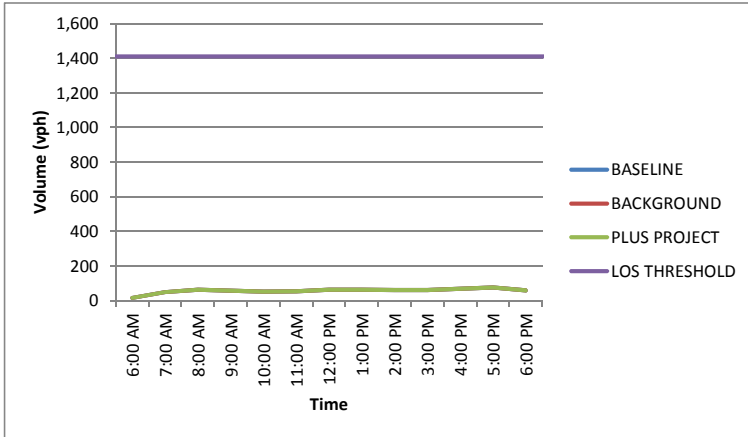


ID	Roadway	Segment	
		From	To
CT 65	I-205 WB	MacArthur Dr	Tracy Blvd



Pipeline/Tunnel  
 Hourly Roadway Volumes and LOS Threshold  
 City of Isleton

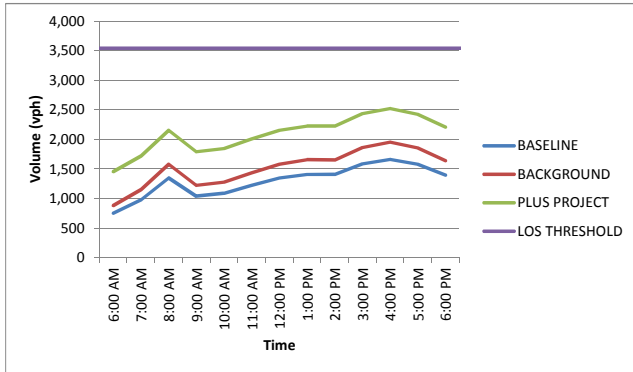
ID	Roadway	Segment	
		From	To
ISL 01	A St/4th St/Jackson Blvd.	SR 160	Isleton City Limits



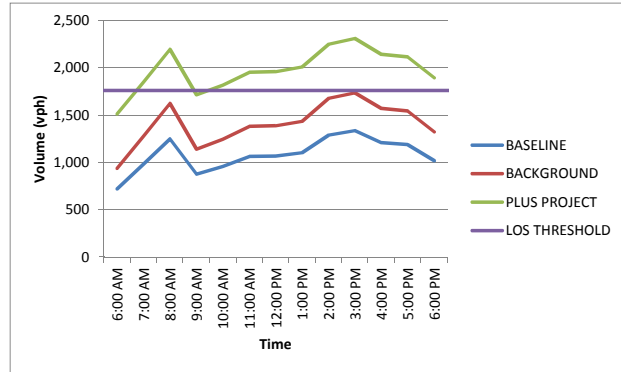


Pipeline/Tunnel  
Hourly Roadway Volumes and LOS Threshold  
City of Oakley

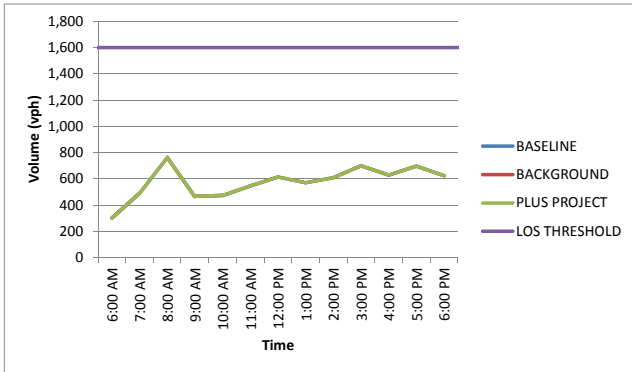
ID	Roadway	Segment	
		From	To
OAK 01	Main Street (Old SR 4)	SR 160	Cypress Rd



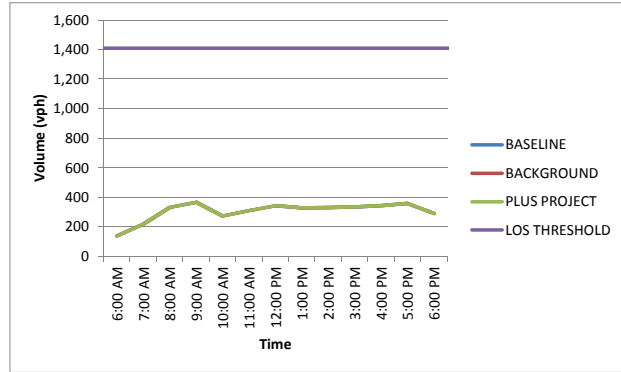
ID	Roadway	Segment	
		From	To
OAK 02	Main Street (Old SR 4)	Cypress Rd	Delta Rd (Oakley City Limits)



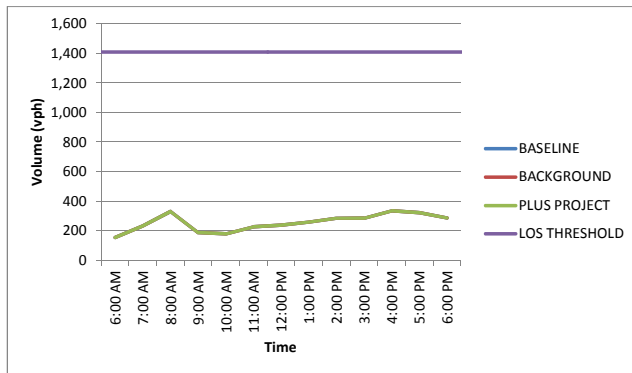
ID	Roadway	Segment	
		From	To
OAK 03	Cypress Rd	Main Street (Old SR 4)	Bethel Island Rd



ID	Roadway	Segment	
		From	To
OAK 04	Bethel Island Rd	Cypress Rd	Oakley City Limits

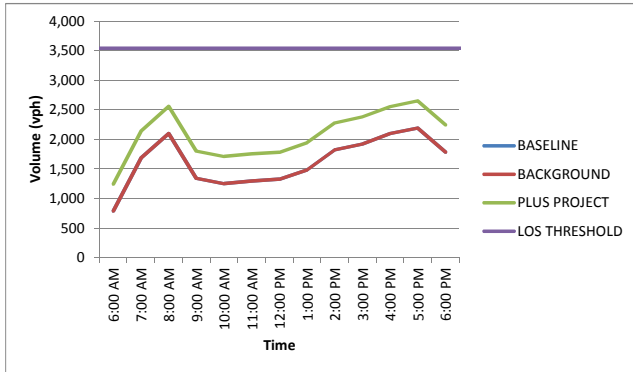


ID	Roadway	Segment	
		From	To
OAK 05	Delta Rd	Main Street (Old SR 4)	Byron Hwy

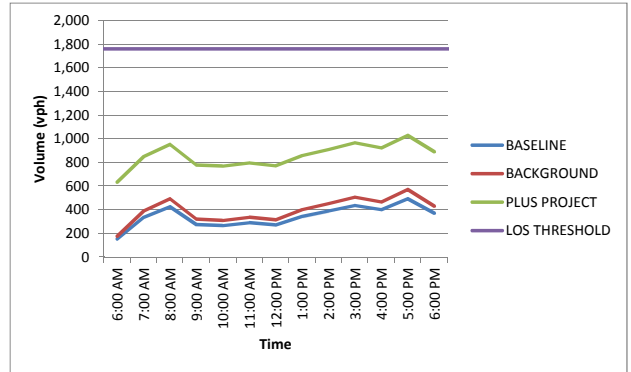


Pipeline/Tunnel  
 Hourly Roadway Volumes and LOS Threshold  
 City of Sacramento

ID	Roadway	Segment	
		From	To
SAC 01	Pocket Rd	Freeport Blvd (Old SR 160)	I-5

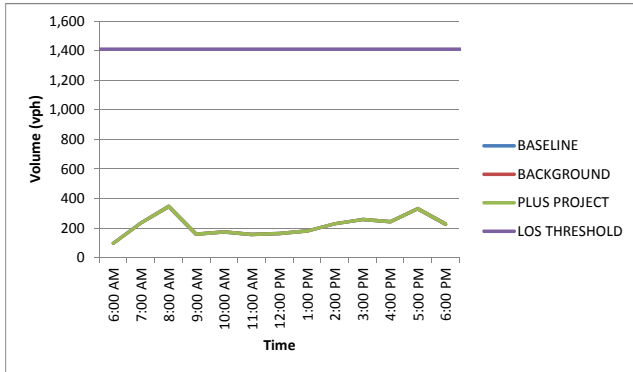


ID	Roadway	Segment	
		From	To
SAC 02	Freeport Blvd (Old SR 160)	Pocket Rd	Sacramento City Limits

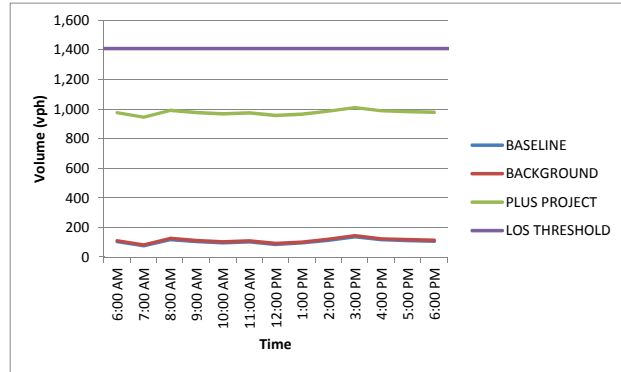


Pipeline/Tunnel  
Hourly Roadway Volumes and LOS Threshold  
Sacramento County

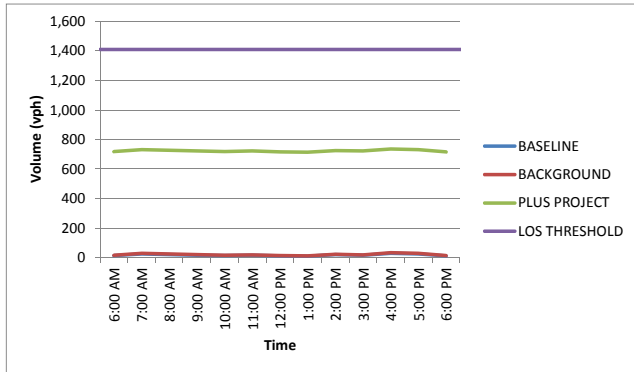
ID	Roadway	Segment	
		From	To
SC 01	Freeport Bridge	River Rd	SR 160 (Freeport Blvd)



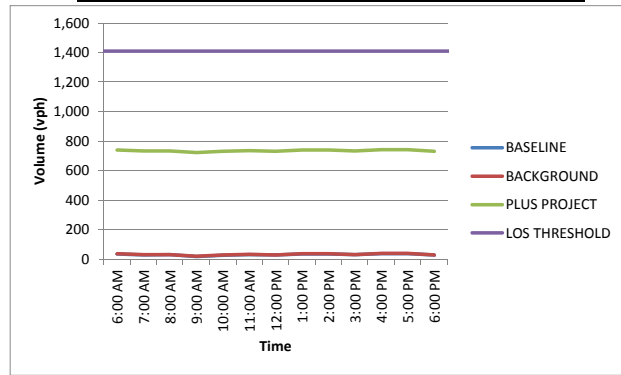
ID	Roadway	Segment	
		From	To
SC 02	Hood Franklin Rd	SR 160 (River Rd)	I-5



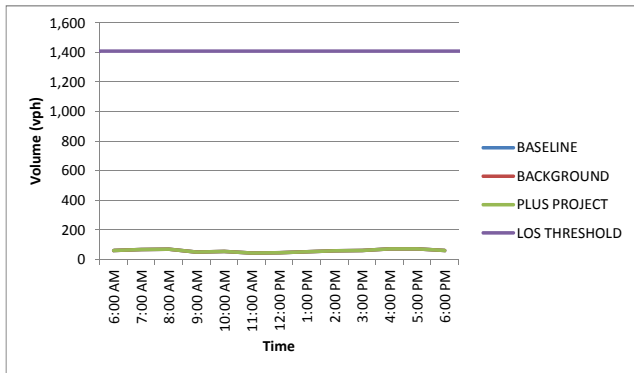
ID	Roadway	Segment	
		From	To
SC 03	Lambert Rd	SR 160 (River Rd)	Herzog Rd



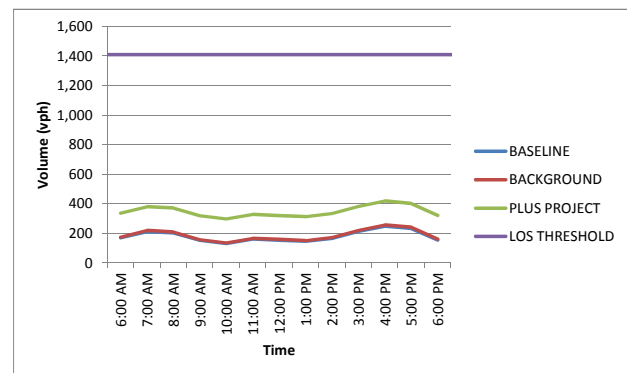
ID	Roadway	Segment	
		From	To
SC 04	Lambert Rd	Herzog Rd	Franklin Blvd



ID	Roadway	Segment	
		From	To
SC 05	Franklin Blvd	Lambert Rd	Twin Cities Rd

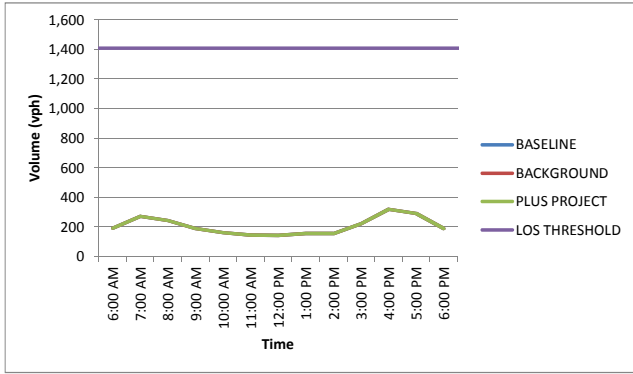


ID	Roadway	Segment	
		From	To
SC 06	Twin Cities Rd	River Rd	I-5

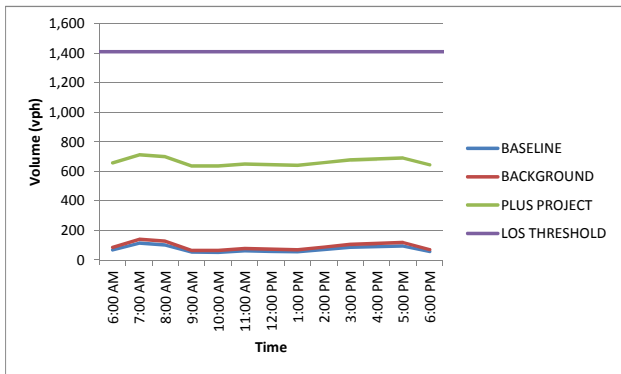


Pipeline/Tunnel  
Hourly Roadway Volumes and LOS Threshold  
Sacramento County

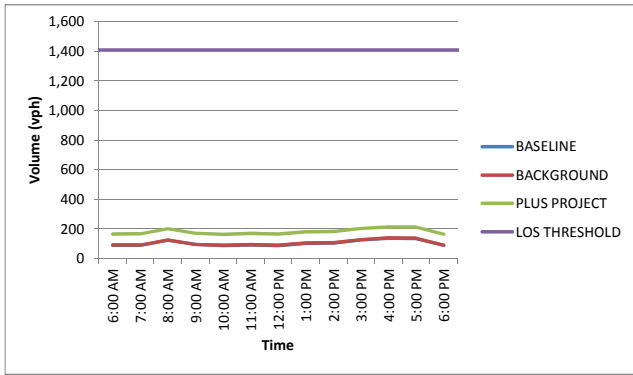
ID	Roadway	Segment	
		From	To
SC 07	Twin Cities Rd	I-5	Franklin Blvd



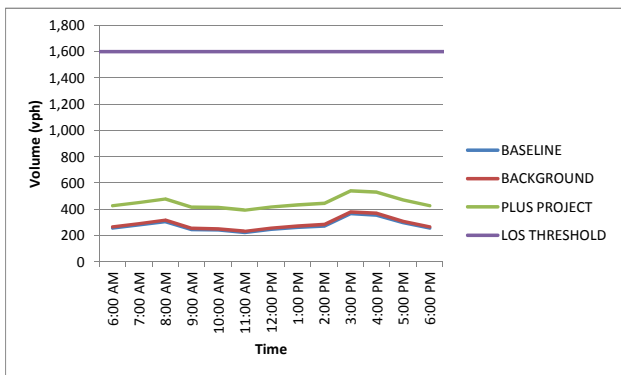
ID	Roadway	Segment	
		From	To
SC 08	Sutter Slough Bridge Rd	Sacramento Co./Yolo Co. Line	Paintersville Bridge



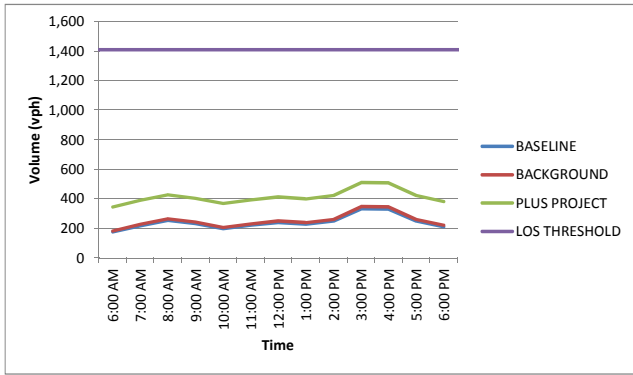
ID	Roadway	Segment	
		From	To
SC 09	River Rd (Sac Co.)	Paintersville Bridge	Twin Cities Rd



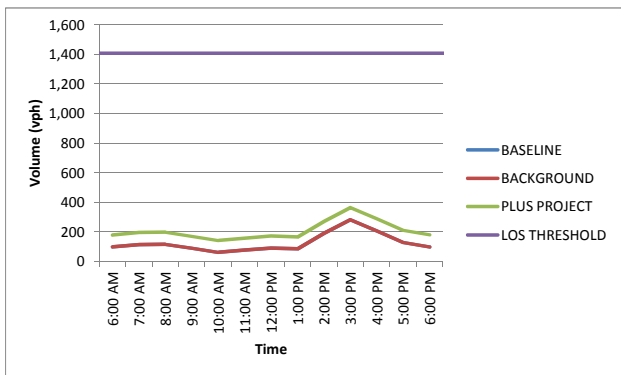
ID	Roadway	Segment	
		From	To
SC 10	River Rd (Sac Co.)	Twin Cities Rd	Walnut Grove Bridge



ID	Roadway	Segment	
		From	To
SC 11	Walnut Grove Rd/River Rd	Walnut Grove Bridge	Sacramento Co./SJ Co. Line

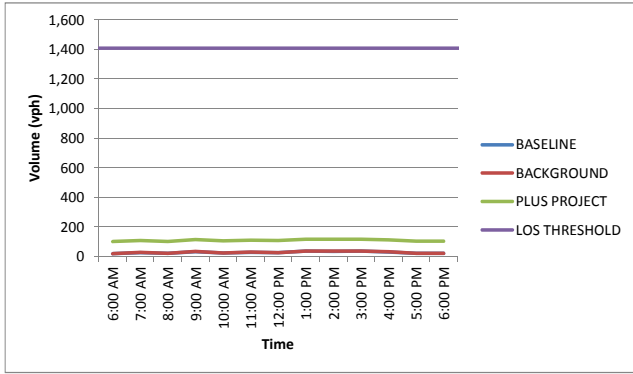


ID	Roadway	Segment	
		From	To
SC 12	Isleton Rd	River Rd (Walnut Grove)/Isleton Rd	1.5 miles west of Isleton Rd Bridge

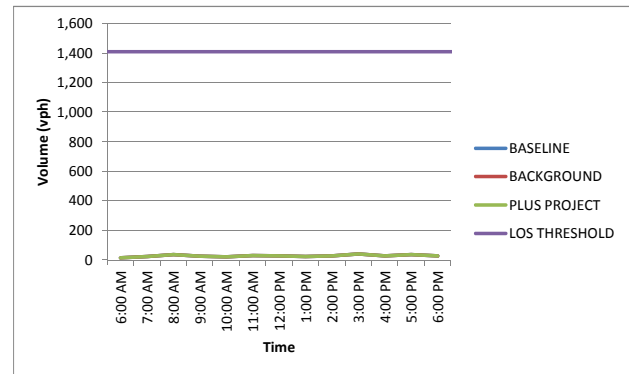


Pipeline/Tunnel  
Hourly Roadway Volumes and LOS Threshold  
Sacramento County

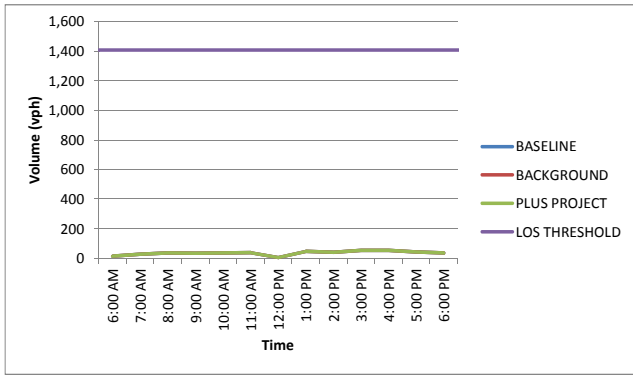
ID	Roadway	Segment	
		From	To
SC 13	Race Track Rd/Tyler Island Rd	Walnut Grove Rd	Southern End of Tyler Island



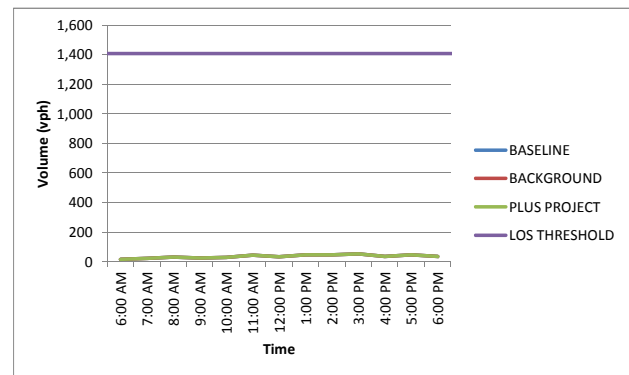
ID	Roadway	Segment	
		From	To
SC 14	Tyler Island Rd	Southern End of Tyler Island	SR 160 (River Rd)



ID	Roadway	Segment	
		From	To
SC 15	Jackson Slough Rd	Isleton City Limits	SR 12

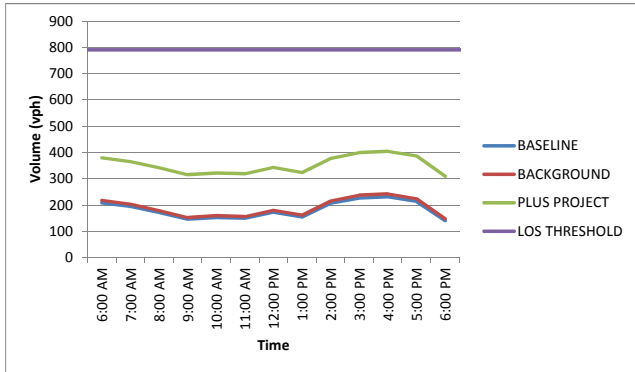


ID	Roadway	Segment	
		From	To
SC 16	Jackson Slough Rd	Brannan Island Rd	SR 12

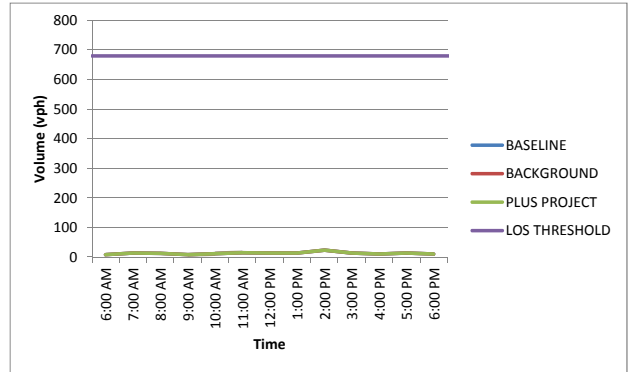


Pipeline/Tunnel  
Hourly Roadway Volumes and LOS Threshold  
San Joaquin County

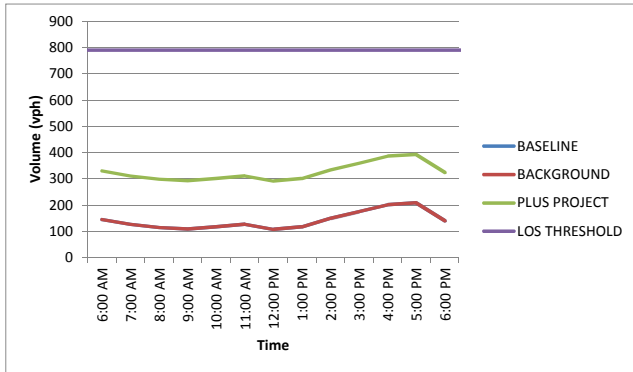
ID	Roadway	Segment	
		From	To
SJ 01	Walnut Grove Rd	Sacramento Co./SJ Co. Line	I-5



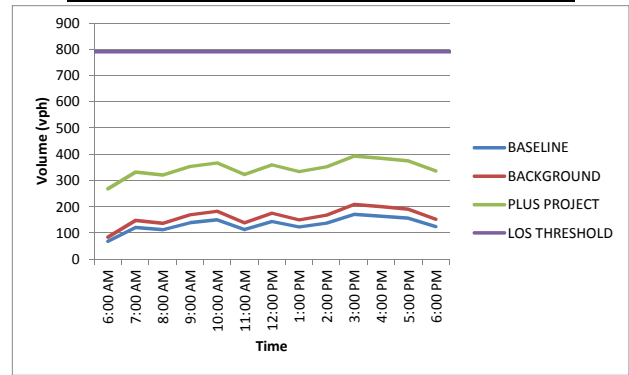
ID	Roadway	Segment	
		From	To
SJ 02	Peltier Rd	Blossom Rd	I-5



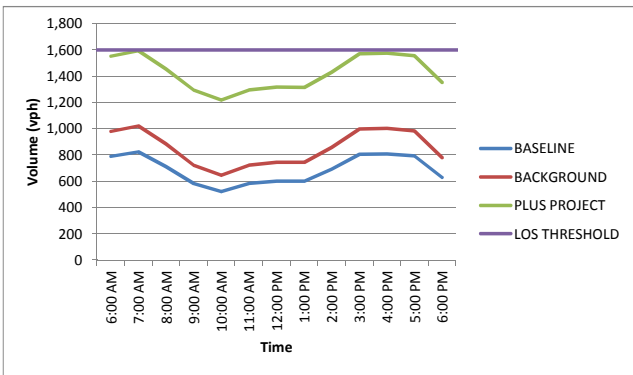
ID	Roadway	Segment	
		From	To
SJ 03	Tracy Blvd	SR 4	Clifton Court Rd



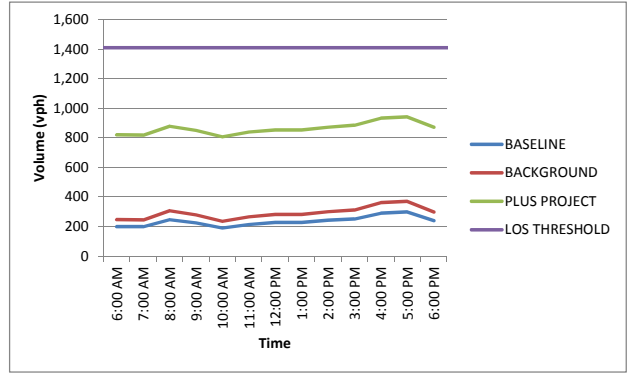
ID	Roadway	Segment	
		From	To
SJ 04	Tracy Blvd	Clifton Court Rd	Tracy City Limits



ID	Roadway	Segment	
		From	To
SJ 05	Byron Hwy	Alameda Co./San Joaquin Co. Line	Mountain House Pkwy

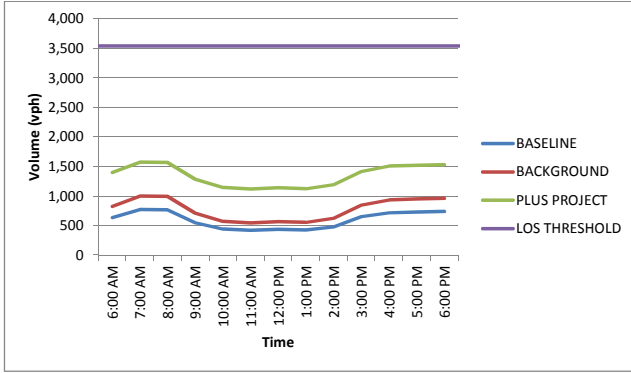


ID	Roadway	Segment	
		From	To
SJ 06	Mountain House Pkwy	Byron Hwy	Arnaudo Blvd



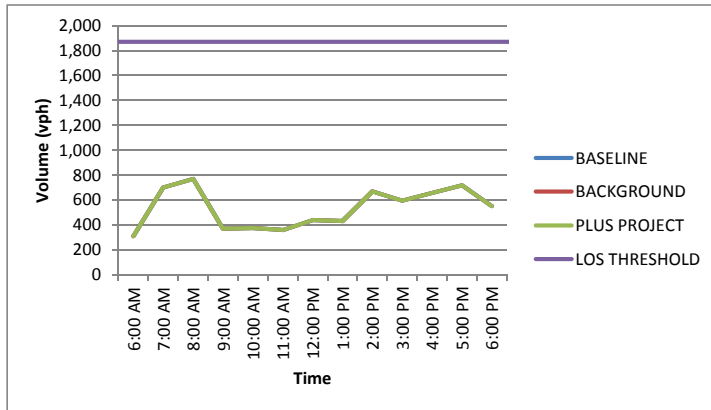
Pipeline/Tunnel  
 Hourly Roadway Volumes and LOS Threshold  
 San Joaquin County

ID	Roadway	Segment	
		From	To
SJ 07	Mountain House Pkwy	Arnaudo Blvd	I-205



Pipeline/Tunnel  
 Hourly Roadway Volumes and LOS Threshold  
 City of Stockton

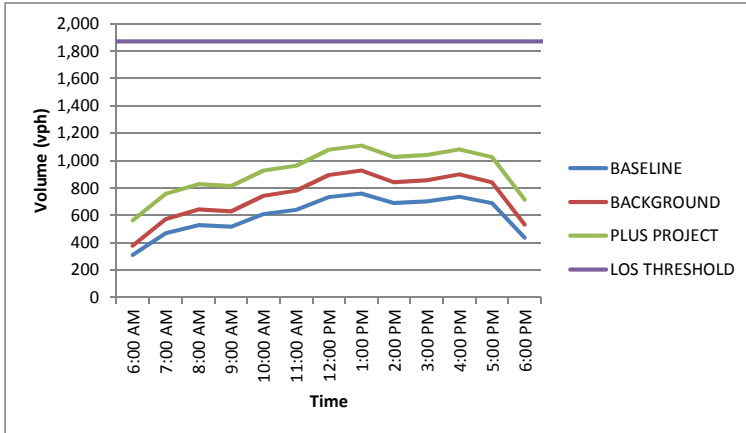
ID	Roadway	Segment	
		From	To
STK 01	Eight Mile Rd	Stockton City Limits	I-5





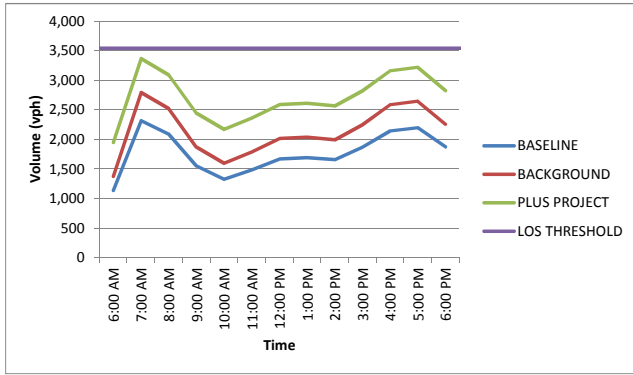
Pipeline/Tunnel  
 Hourly Roadway Volumes and LOS Threshold  
 City of Tracy

ID	Roadway	Segment	
		From	To
TRA 01	Tracy Blvd	Tracy City Limits	I-205

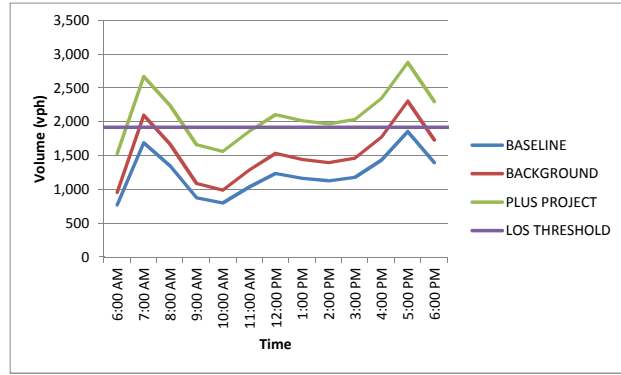


Pipeline/Tunnel  
 Hourly Roadway Volumes and LOS Threshold  
 City of West Sacramento

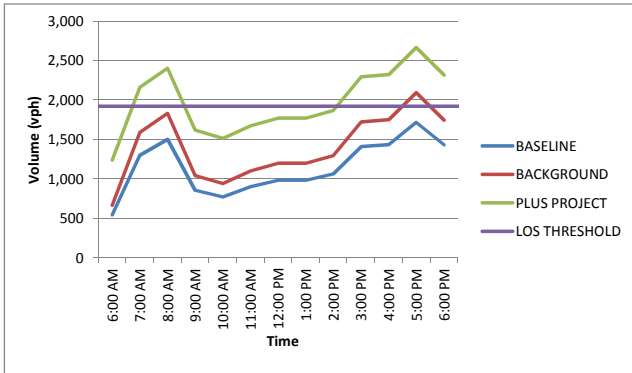
ID	Roadway	Segment	
		From	To
WS 01	Harbor Blvd	Industrial Blvd	US 50



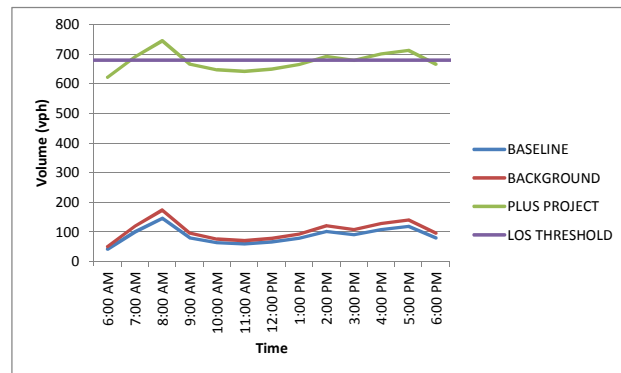
ID	Roadway	Segment	
		From	To
WS 02	Industrial Blvd/ Lake Washington	Harbor Blvd	Jefferson Blvd (Old SR 84)



ID	Roadway	Segment	
		From	To
WS 03	Jefferson Blvd (Old SR 84)	Lake Washington Blvd	Southport Pkwy

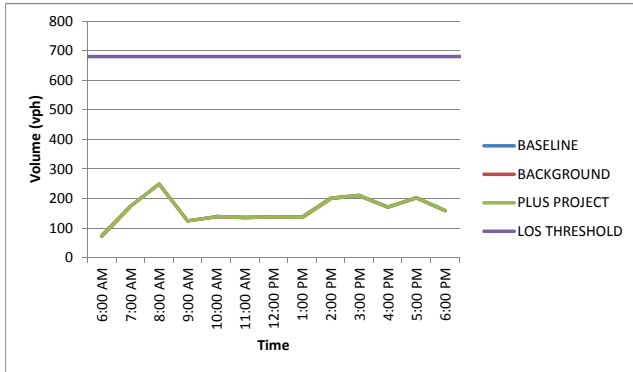


ID	Roadway	Segment	
		From	To
WS 04	Jefferson Blvd (Old SR 84)	Southport Pkwy	West Sacramento City Limits

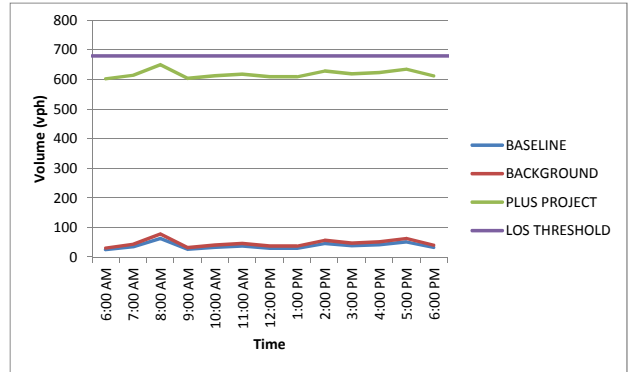


Pipeline/Tunnel  
Hourly Roadway Volumes and LOS Threshold  
Yolo County

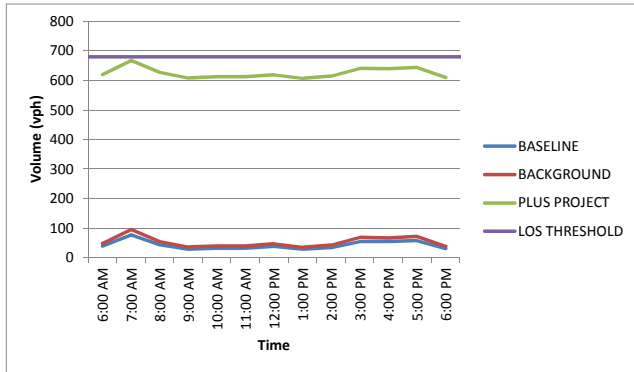
ID	Roadway	Segment	
		From	To
YOL 01	River Rd (Yolo Co.)	Freeport Bridge	Courtland Rd



ID	Roadway	Segment	
		From	To
YOL 02	River Rd (Yolo Co.)	Courtland Rd	Sacramento Co./Yolo Co. Line



ID	Roadway	Segment	
		From	To
YOL 03	Courtland Rd	SR 84 (Jefferson Blvd)	River Rd



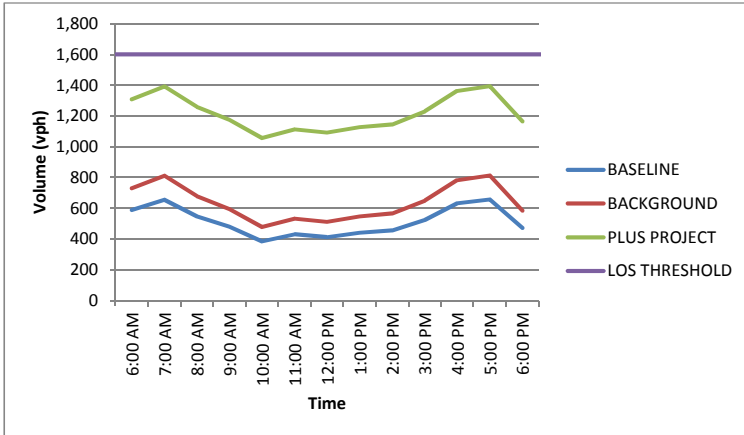
**APPENDIX B:**  
**MODIFIED PIPELINE/TUNNEL**  
**HOURLY ROADWAY VOLUMES AND LOS THRESHOLD CHARTS**

Chart Notes:

- For roadway segments with no growth in background traffic, the “Background” traffic volume is equal to the “Baseline” traffic volume.
  
- For roadway segments not anticipated to carry construction trips, the “Plus Project” traffic volume is equal to the “Baseline” and “Background” traffic volumes.

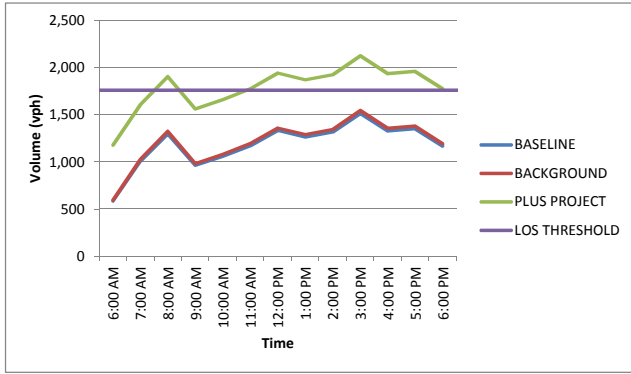
Modified Pipeline/Tunnel Option  
 Hourly Roadway Volumes and LOS Threshold  
 Alameda County

ID	Roadway	Segment	
		From	To
ALA 01	Byron Hwy	Contra Costa Co./Alameda Co.	Alameda Co./San Joaquin Co. Line

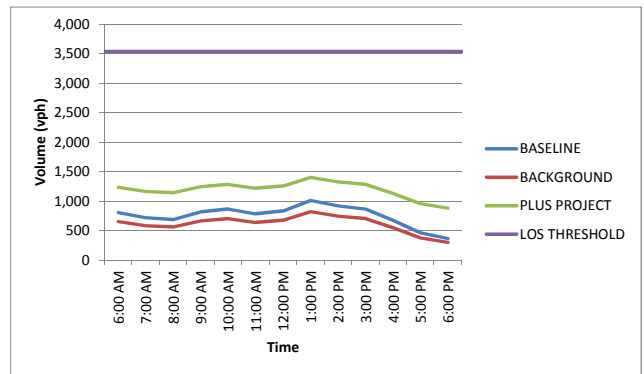


Modified Pipeline/Tunnel Option  
 Hourly Roadway Volumes and LOS Threshold  
 City of Brentwood

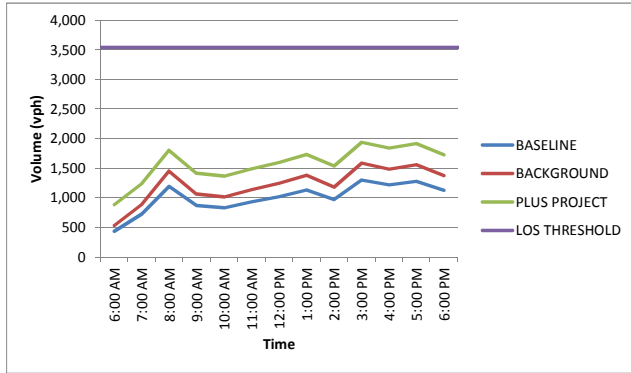
ID	Roadway	Segment	
		From	To
BRE 01	Brentwood Blvd (Old SR 4)	Delta Rd (Oakley City Limits)	Balfour Rd



ID	Roadway	Segment	
		From	To
BRE 02	Brentwood Blvd (Old SR 4)	Balfour Rd	Brentwood City Limits (South)

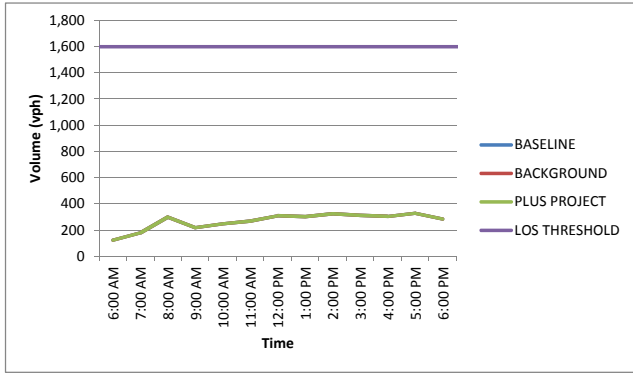


ID	Roadway	Segment	
		From	To
BRE 03	Balfour Rd	Brentwood Blvd (Old SR 4)	Brentwood City Limits

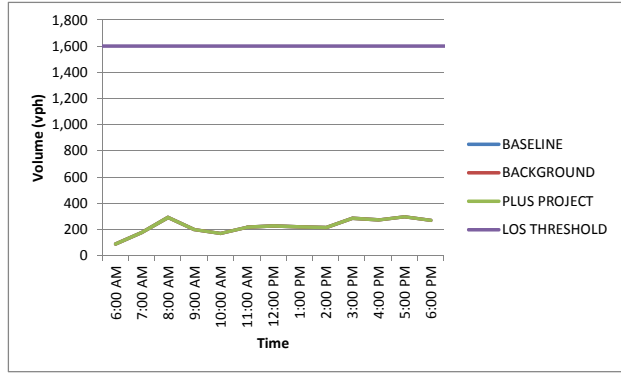


Modified Pipeline/Tunnel Option  
 Hourly Roadway Volumes and LOS Threshold  
 Contra Costa County

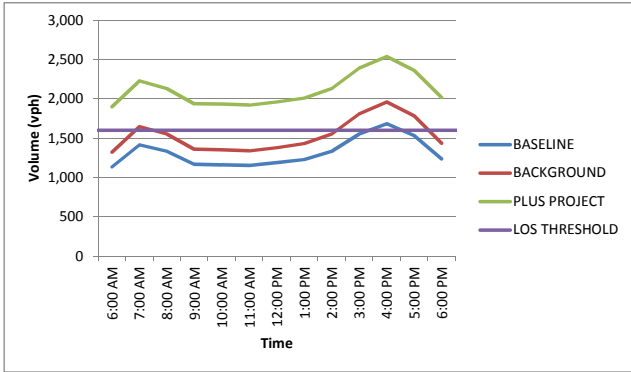
ID	Roadway	Segment	
		From	To
CC 01	Bethel Island Rd	Oakley City Limits	End



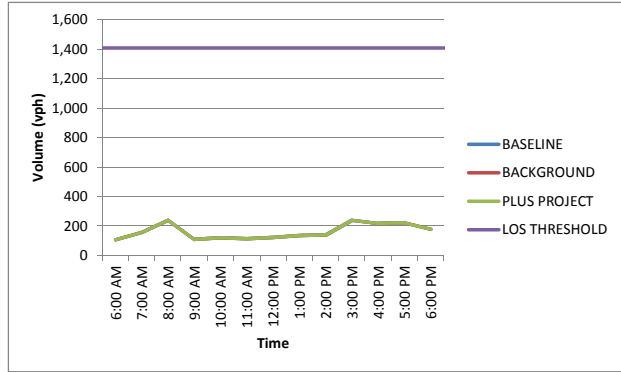
ID	Roadway	Segment	
		From	To
CC 02	Balfour Rd	Brentwood City Limits	Byron Hwy



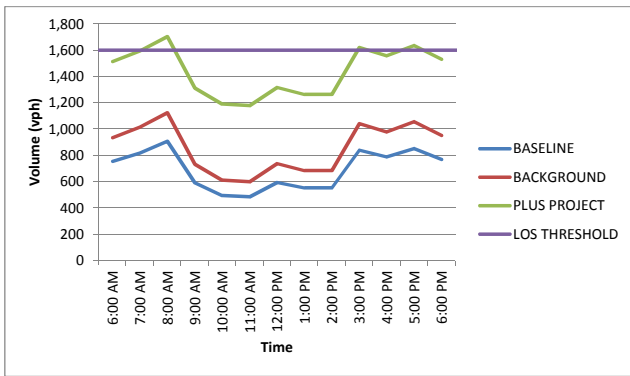
ID	Roadway	Segment	
		From	To
CC 03	Old SR 4	Brentwood City Limits (South)	Marsh Creek Rd



ID	Roadway	Segment	
		From	To
CC 04	Byron Hwy	Delta Rd	Old SR 4

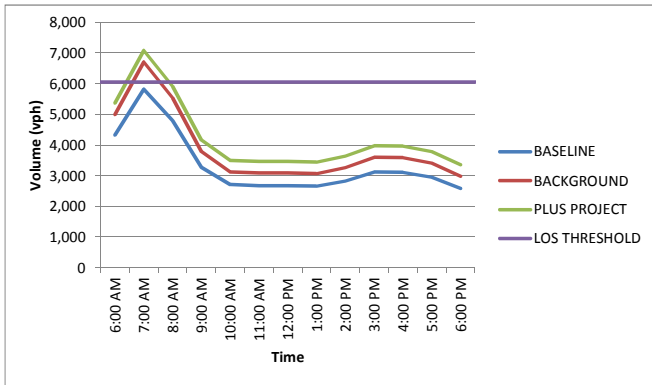


ID	Roadway	Segment	
		From	To
CC 05	Byron Hwy	SR 4	Contra Costa Co./Alameda Co.

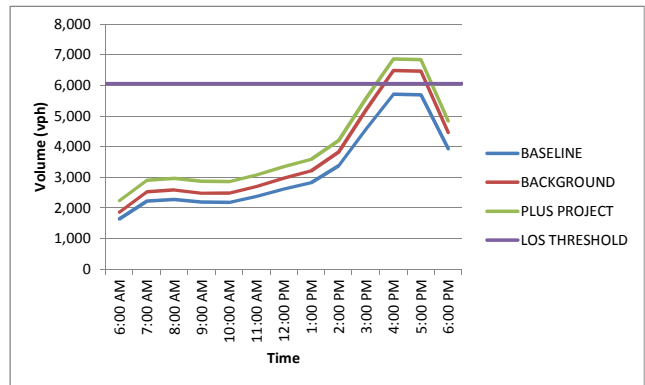


Modified Pipeline/Tunnel Option  
 Hourly Roadway Volumes and LOS Threshold  
 Caltrans

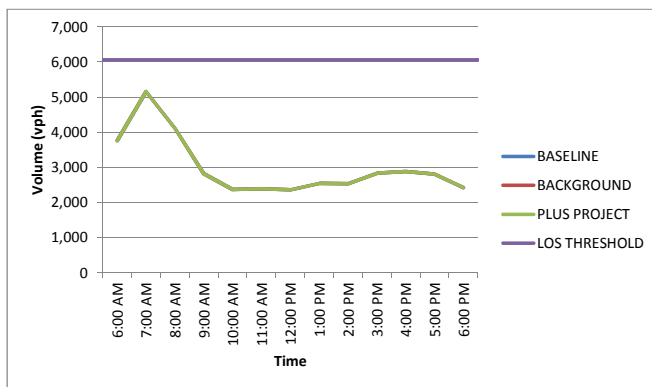
ID	Roadway	Segment	
		From	To
CT 01	I-5 NB	Pocket Rd	Florin Rd



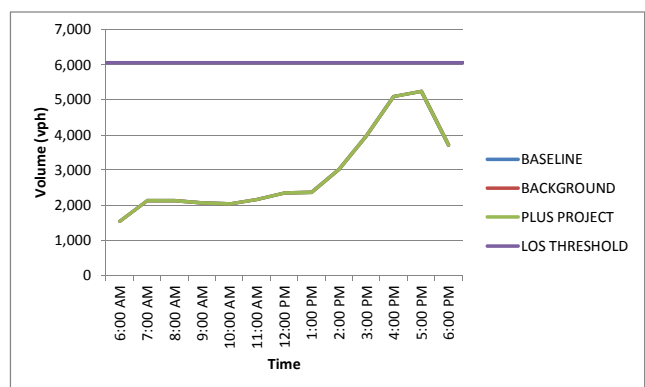
ID	Roadway	Segment	
		From	To
CT 02	I-5 SB	Florin Rd	Pocket Rd



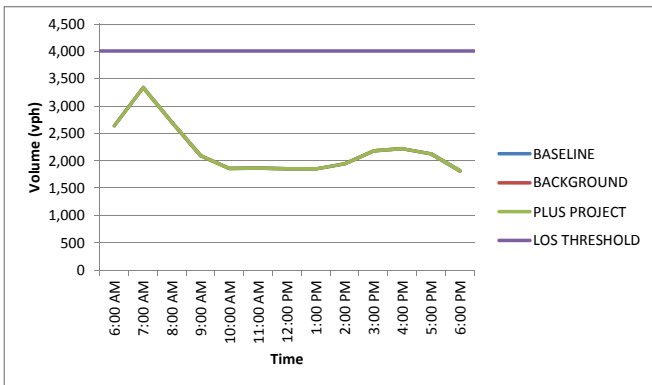
ID	Roadway	Segment	
		From	To
CT 03	I-5 NB	Laguna Blvd	Pocket Rd



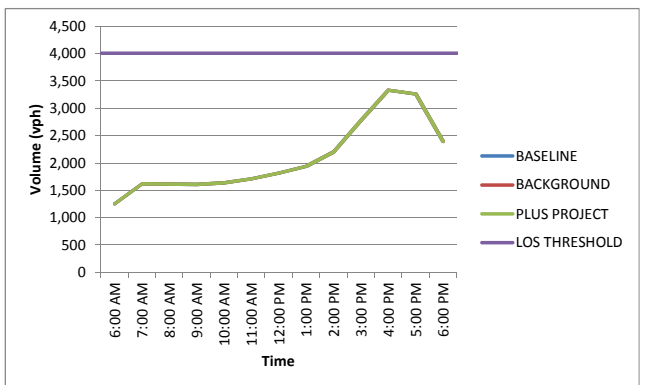
ID	Roadway	Segment	
		From	To
CT 04	I-5 SB	Pocket Rd	Laguna Blvd



ID	Roadway	Segment	
		From	To
CT 05	I-5 NB	Elk Grove Blvd	Laguna Blvd



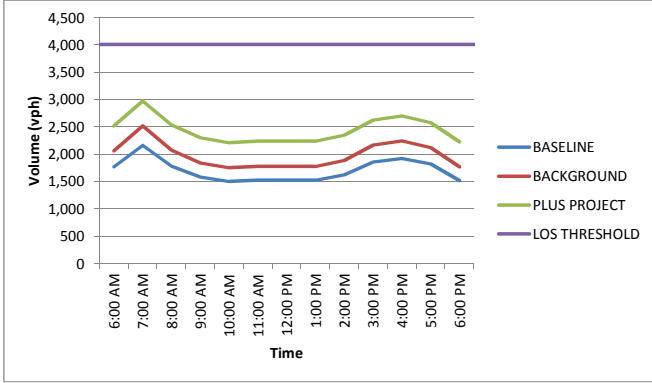
ID	Roadway	Segment	
		From	To
CT 06	I-5 SB	Laguna Blvd	Elk Grove Blvd



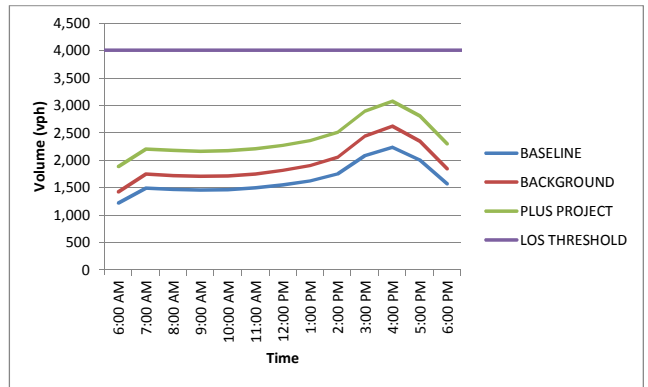


Modified Pipeline/Tunnel Option  
Hourly Roadway Volumes and LOS Threshold  
Caltrans

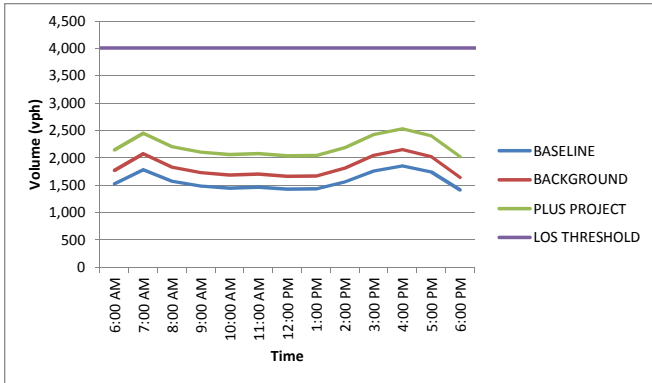
ID	Roadway	Segment	
		From	To
CT 07	I-5 NB	Hood Franklin Rd	Elk Grove Blvd



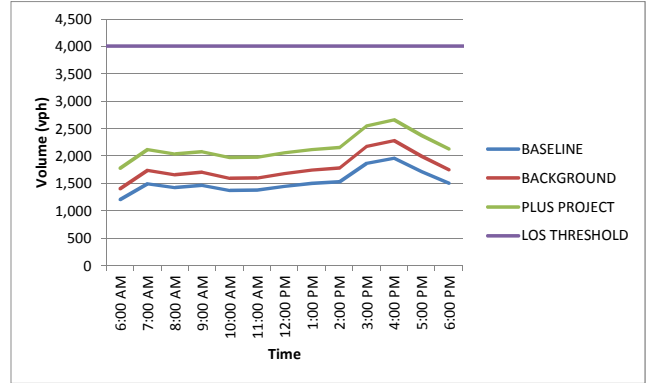
ID	Roadway	Segment	
		From	To
CT 08	I-5 SB	Elk Grove Blvd	Hood Franklin Rd



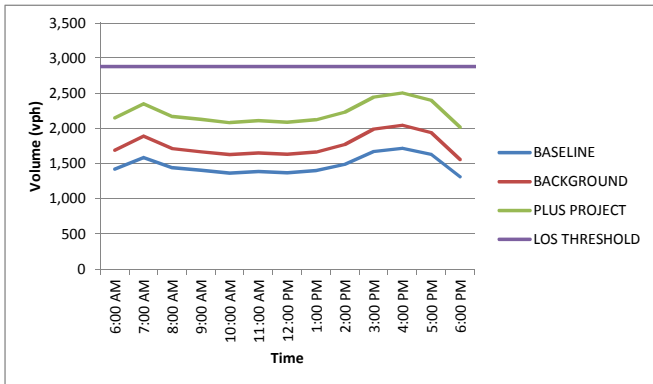
ID	Roadway	Segment	
		From	To
CT 09	I-5 NB	Twin Cities Rd	Hood Franklin Rd



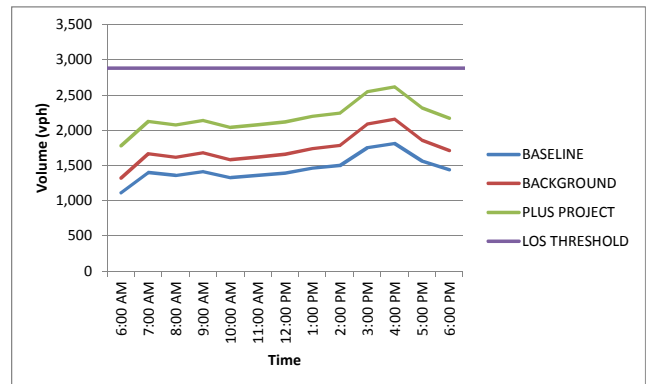
ID	Roadway	Segment	
		From	To
CT 10	I-5 SB	Hood Franklin Rd	Twin Cities Rd



ID	Roadway	Segment	
		From	To
CT 11	I-5 NB	Walnut Grove Rd	Twin Cities Rd

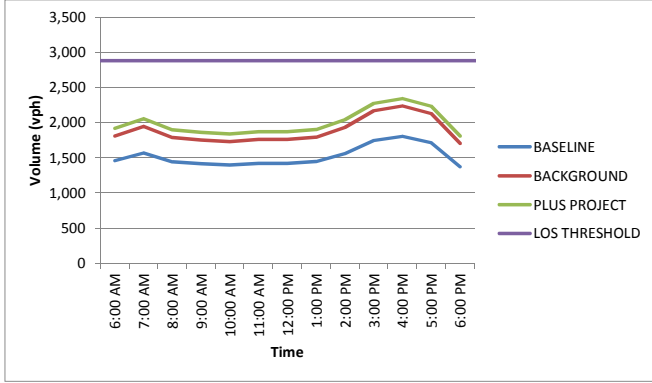


ID	Roadway	Segment	
		From	To
CT 12	I-5 SB	Twin Cities Rd	Walnut Grove Rd

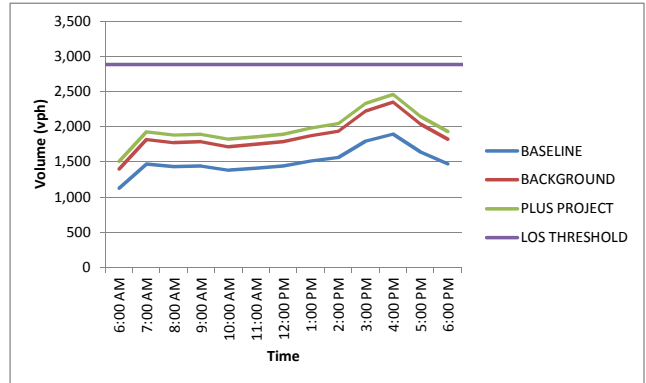


Modified Pipeline/Tunnel Option  
 Hourly Roadway Volumes and LOS Threshold  
 Caltrans

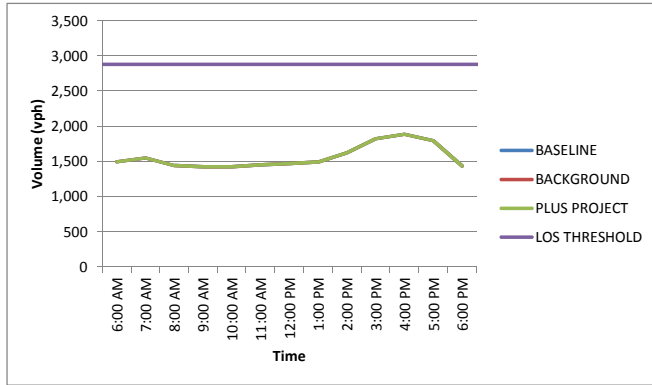
ID	Roadway	Segment	
		From	To
CT 13	I-5 NB	Peltier Rd	Walnut Grove Rd



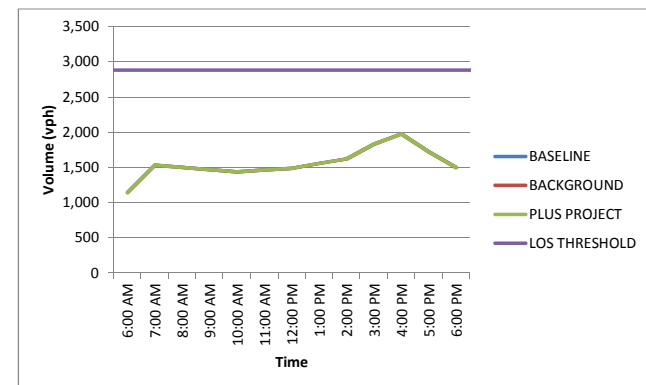
ID	Roadway	Segment	
		From	To
CT 14	I-5 SB	Walnut Grove Rd	Peltier Rd



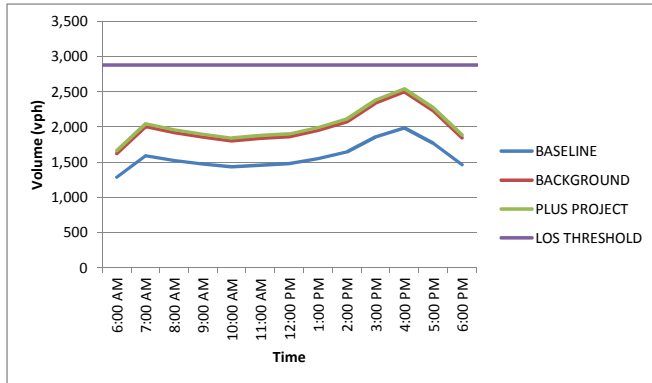
ID	Roadway	Segment	
		From	To
CT 15	I-5 NB	Turner Rd	Peltier Rd



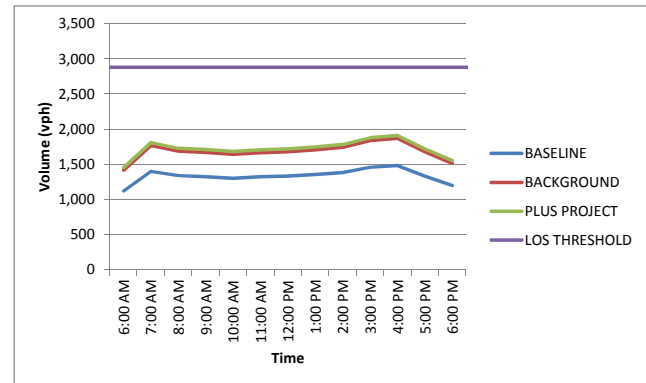
ID	Roadway	Segment	
		From	To
CT 16	I-5 SB	Peltier Rd	Turner Rd



ID	Roadway	Segment	
		From	To
CT 17	I-5 NB	SR 12	Turner Rd

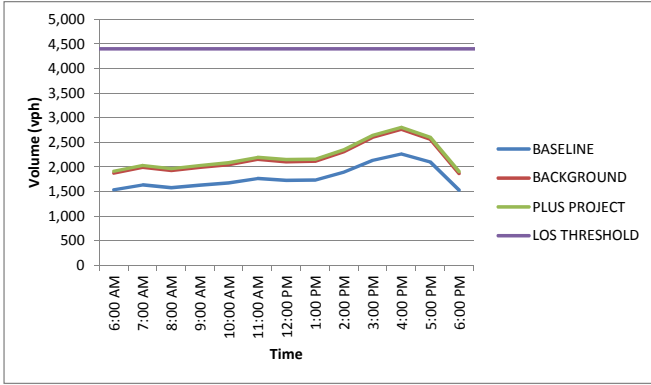


ID	Roadway	Segment	
		From	To
CT 18	I-5 SB	Turner Rd	SR 12

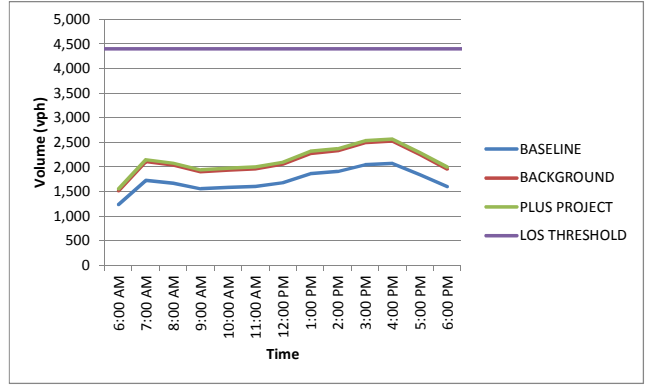


Modified Pipeline/Tunnel Option  
 Hourly Roadway Volumes and LOS Threshold  
 Caltrans

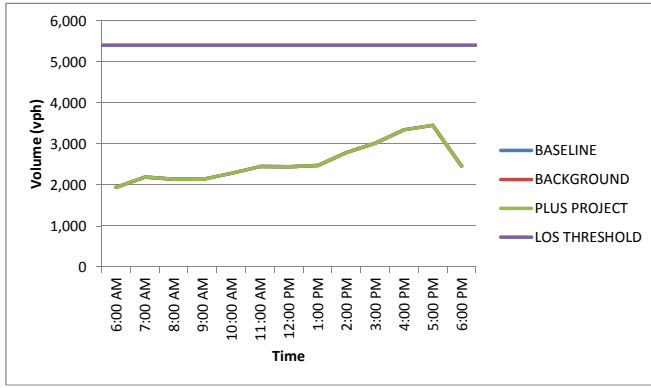
ID	Roadway	Segment	
		From	To
CT 19	I-5 NB	Eight Mile Rd	SR 12



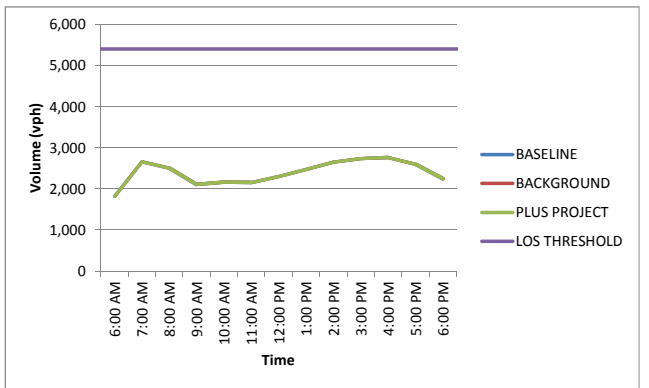
ID	Roadway	Segment	
		From	To
CT 20	I-5 SB	SR 12	Eight Mile Rd



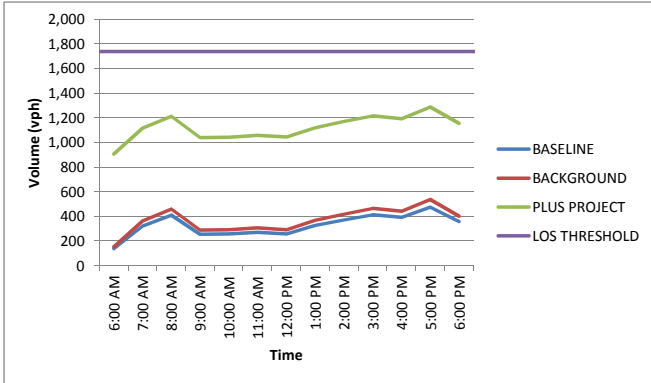
ID	Roadway	Segment	
		From	To
CT 21	I-5 NB	Hammer Ln	Eight Mile Rd



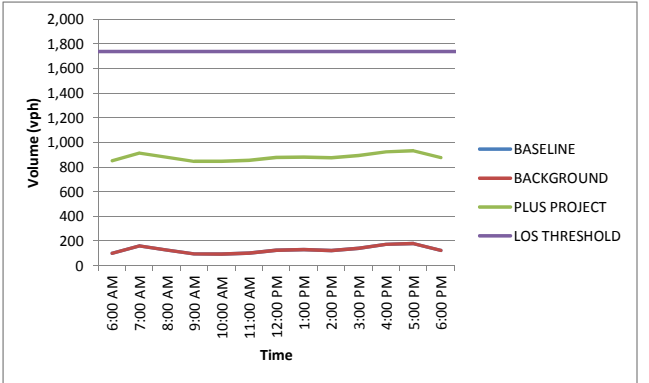
ID	Roadway	Segment	
		From	To
CT 22	I-5 SB	Eight Mile Rd	Hammer Ln



ID	Roadway	Segment	
		From	To
CT 23	SR 160 (Freeport Blvd)	Sacramento City Limits	Freeport Bridge

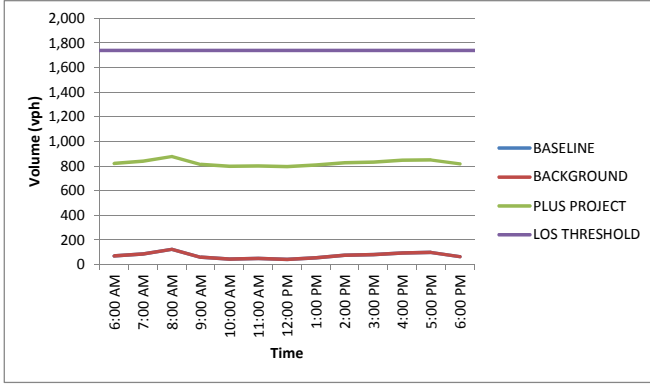


ID	Roadway	Segment	
		From	To
CT 24	SR 160 (Freeport Blvd/River Rd)	Freeport Bridge	Scribner Rd

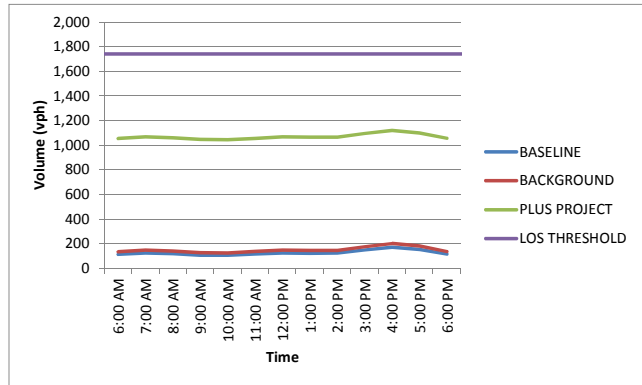


Modified Pipeline/Tunnel Option  
Hourly Roadway Volumes and LOS Threshold  
Caltrans

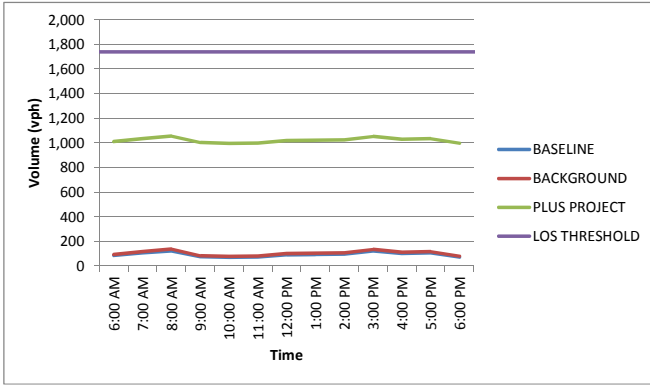
ID	Roadway	Segment	
		From	To
CT 25	SR 160 (River Rd)	Scribner Rd	Hood Franklin Rd



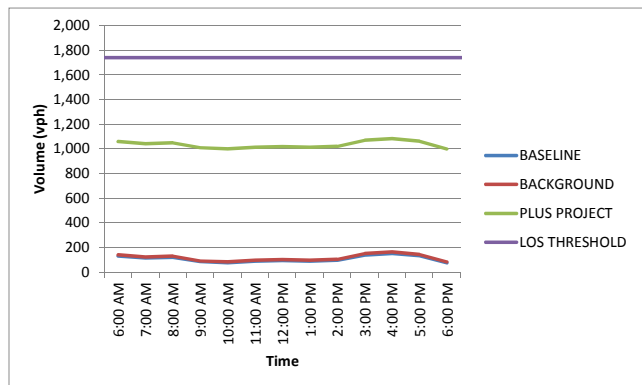
ID	Roadway	Segment	
		From	To
CT 26	SR 160 (River Rd)	Hood Franklin Rd	Lambert Rd



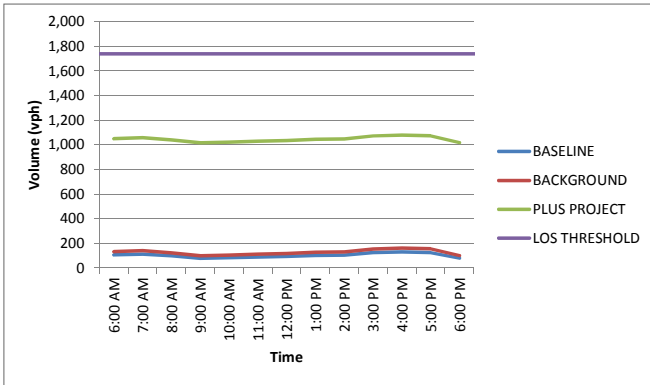
ID	Roadway	Segment	
		From	To
CT 27	SR 160 (River Rd)	Lambert Rd	Paintersville Bridge



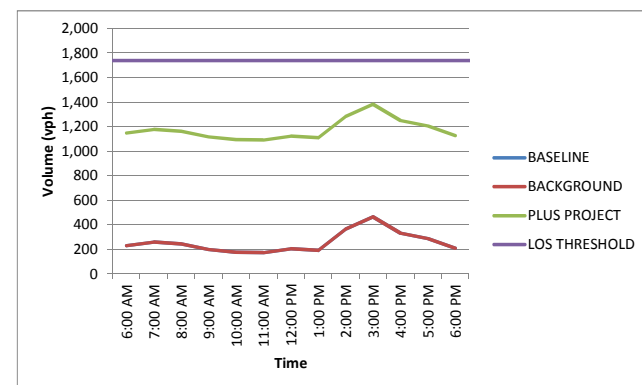
ID	Roadway	Segment	
		From	To
CT 28	SR 160 (Paintersville)	Sutter Slough Bridge Rd	SR 160 (River Rd)



ID	Roadway	Segment	
		From	To
CT 29	SR 160	Paintersville Bridge	Walnut Grove Bridge

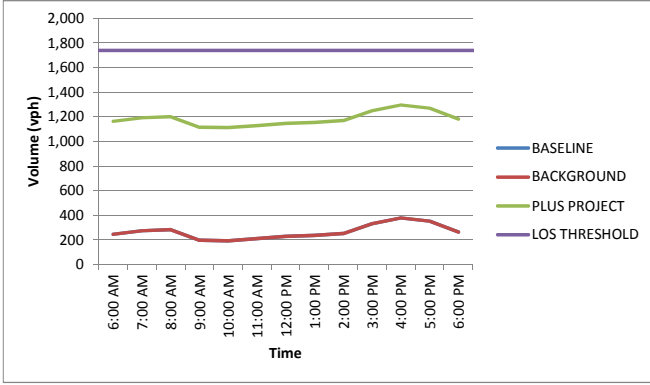


ID	Roadway	Segment	
		From	To
CT 30	SR 160 (River Rd)	Walnut Grove Bridge	A St (Isleton)

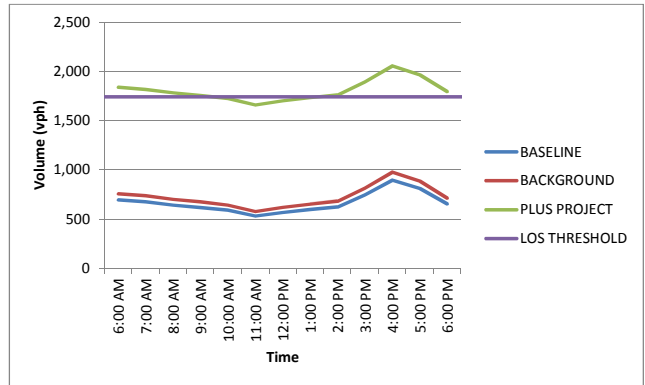


Modified Pipeline/Tunnel Option  
 Hourly Roadway Volumes and LOS Threshold  
 Caltrans

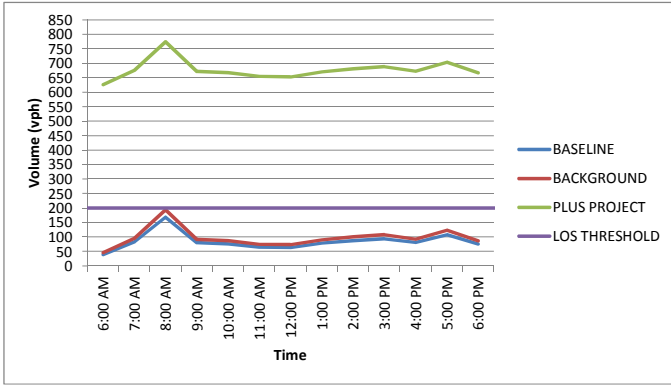
ID	Roadway	Segment	
		From	To
CT 31	SR 160	A St (Isleton)	SR 12



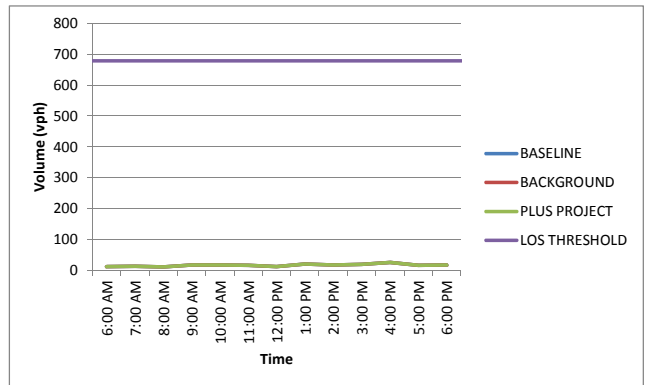
ID	Roadway	Segment	
		From	To
CT 32	SR 160	Brannan Island Rd	SR 12



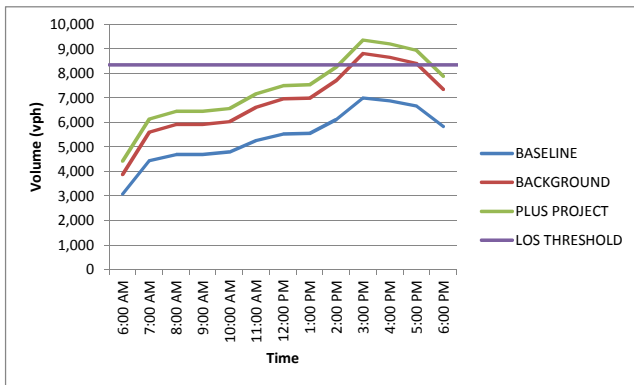
ID	Roadway	Segment	
		From	To
CT 33	SR 84 (Jefferson Blvd)	West Sacramento City Limits	Courtland Rd



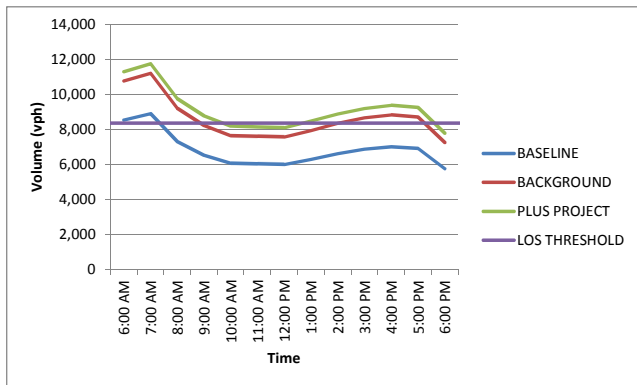
ID	Roadway	Segment	
		From	To
CT 34	SR 84 (Courtland Rd/Ryer Ave)	Courtland Rd	Cache Slough Ferry



ID	Roadway	Segment	
		From	To
CT 35	I-80 EB	Suisun Valley Rd	SR 12

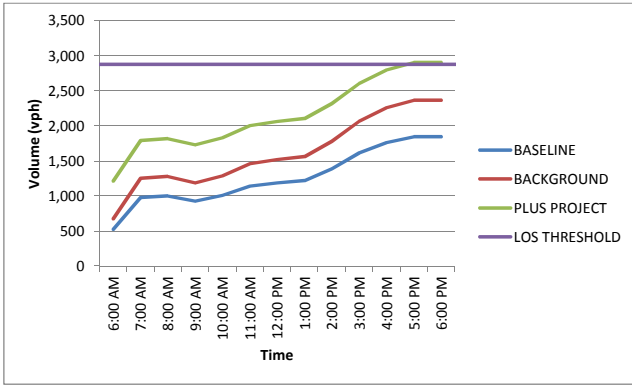


ID	Roadway	Segment	
		From	To
CT 36	I-80 WB	SR 12	Suisun Valley Rd

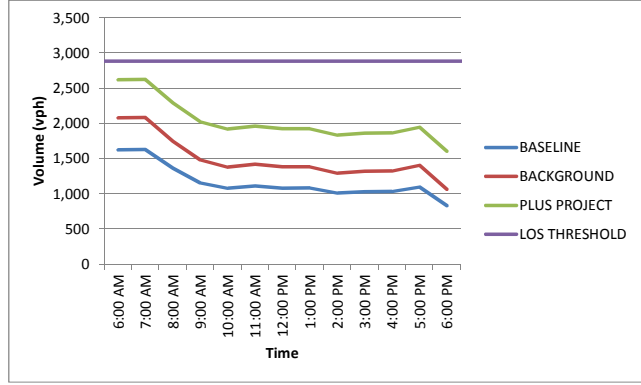


Modified Pipeline/Tunnel Option  
 Hourly Roadway Volumes and LOS Threshold  
 Caltrans

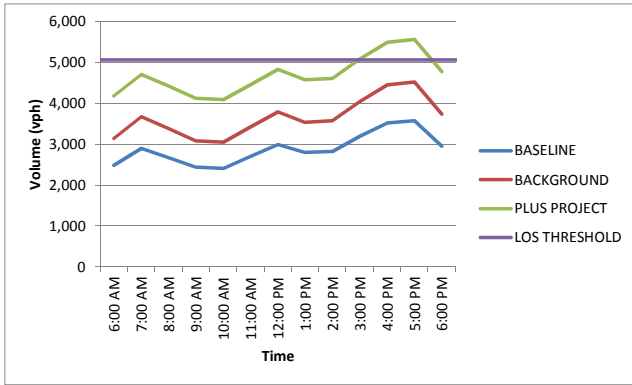
ID	Roadway	Segment	
		From	To
CT 37	SR 12 EB	I-80	Beck Ave



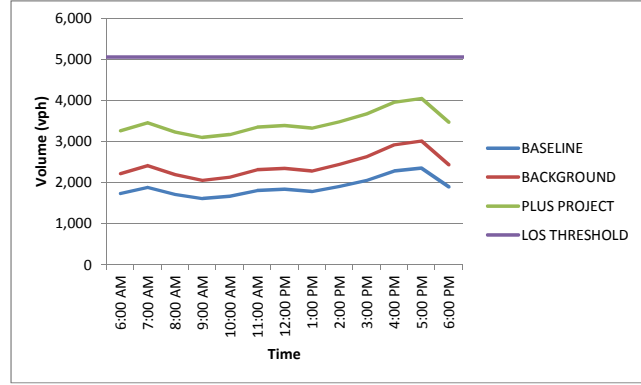
ID	Roadway	Segment	
		From	To
CT 38	SR 12 WB	Beck Ave	I-80



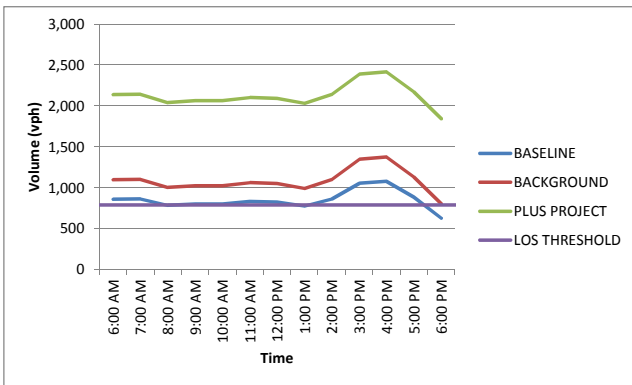
ID	Roadway	Segment	
		From	To
CT 39	SR 12	Beck Ave	Sunset Ave/Grizzly Island Rd



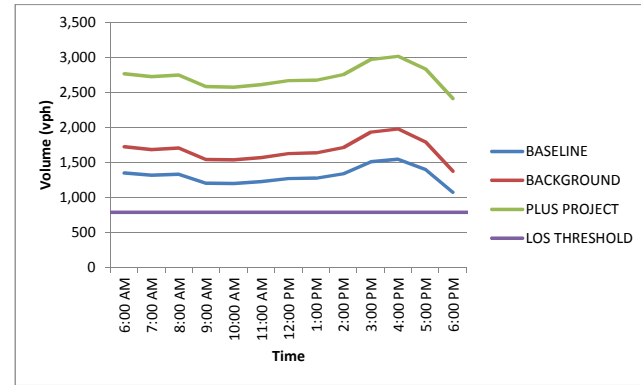
ID	Roadway	Segment	
		From	To
CT 40	SR 12	Sunset Ave/Grizzly Island Rd	Walters Rd/Lawler Ranch Pkwy



ID	Roadway	Segment	
		From	To
CT 41	SR 12	Walters Rd/Lawler Ranch Pkwy	SR 113

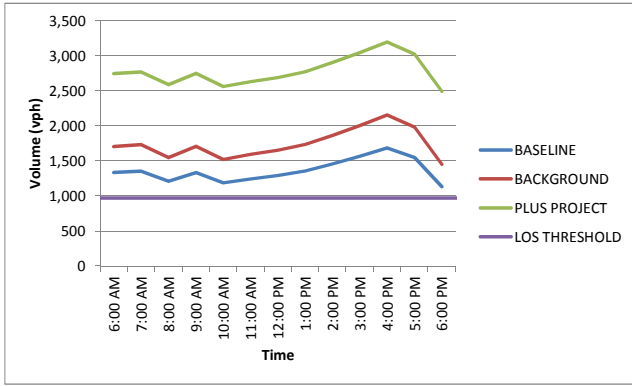


ID	Roadway	Segment	
		From	To
CT 42	SR 12	SR 113	SR 84 (River Rd)

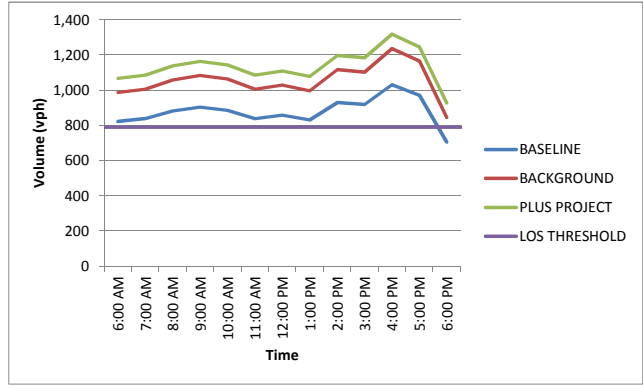


Modified Pipeline/Tunnel Option  
 Hourly Roadway Volumes and LOS Threshold  
 Caltrans

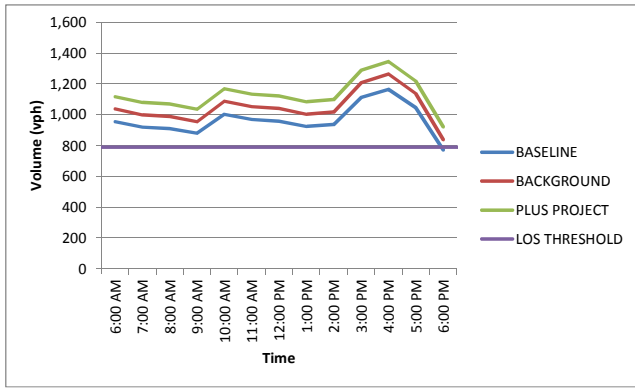
ID	Roadway	Segment	
		From	To
CT 43	SR 12 (Rio Vista Bridge)	SR 84 (River Rd)	SR 160 (River Rd)



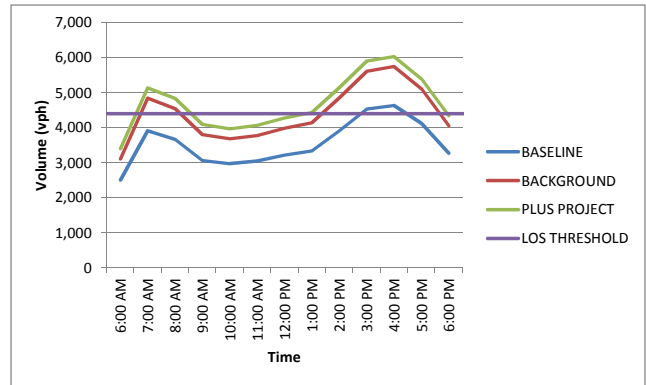
ID	Roadway	Segment	
		From	To
CT 44	SR 12	SR 160 (River Rd)	Sacramento Co./SJ Co. Line



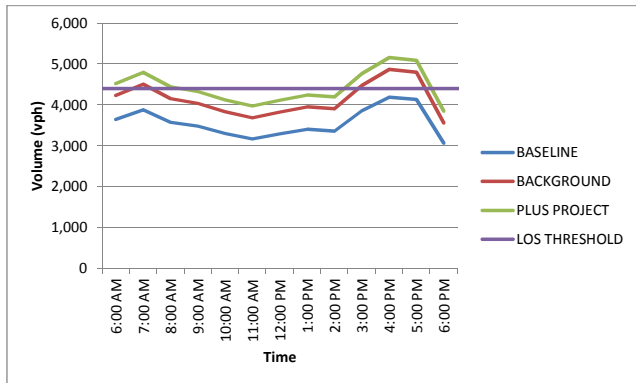
ID	Roadway	Segment	
		From	To
CT 45	SR 12	Sacramento Co./SJ Co. Line	I-5



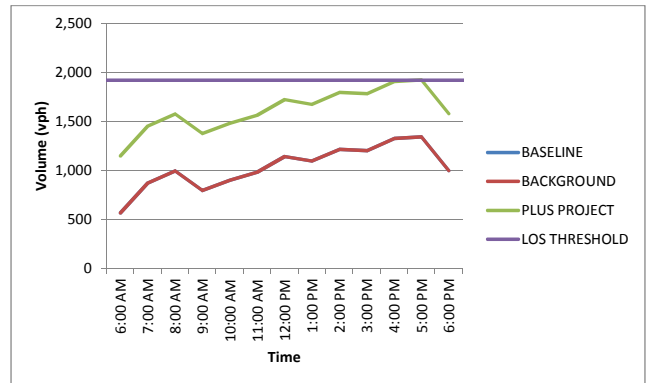
ID	Roadway	Segment	
		From	To
CT 46	I-80 EB	SR 113	Pedrick Rd



ID	Roadway	Segment	
		From	To
CT 47	I-80 WB	Pedrick Rd	SR 113

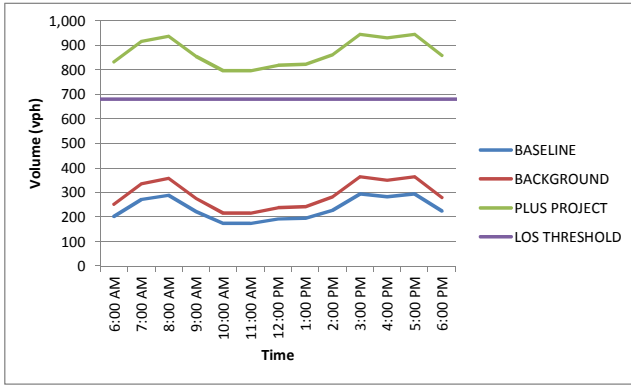


ID	Roadway	Segment	
		From	To
CT 48	SR 113	I-80	Dixon City Limits

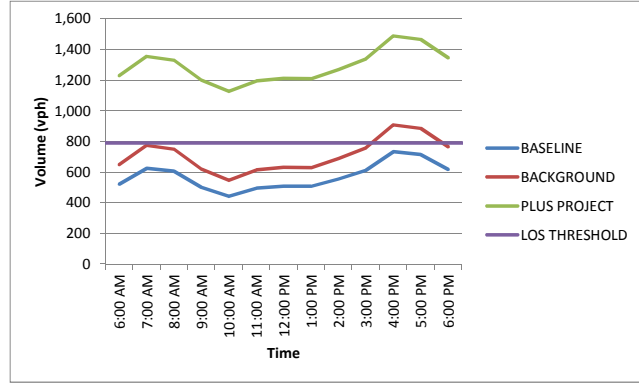


Modified Pipeline/Tunnel Option  
 Hourly Roadway Volumes and LOS Threshold  
 Caltrans

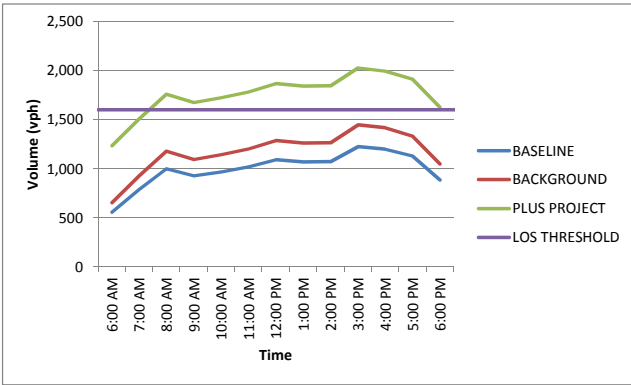
ID	Roadway	Segment	
		From	To
CT 49	SR 113	Dixon City Limits	SR 12



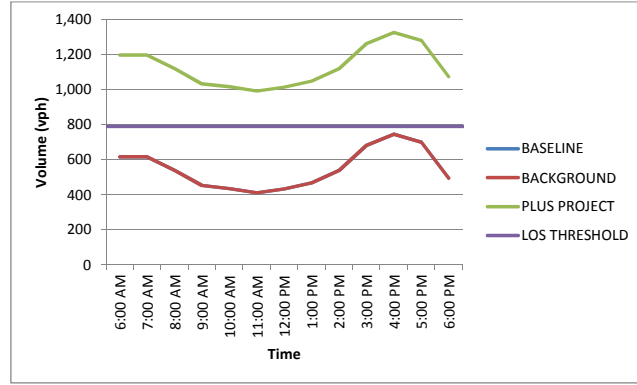
ID	Roadway	Segment	
		From	To
CT 50	SR 4 (Marsh Creek Rd)	Vasco Rd	Byron Hwy (Old SR 4)



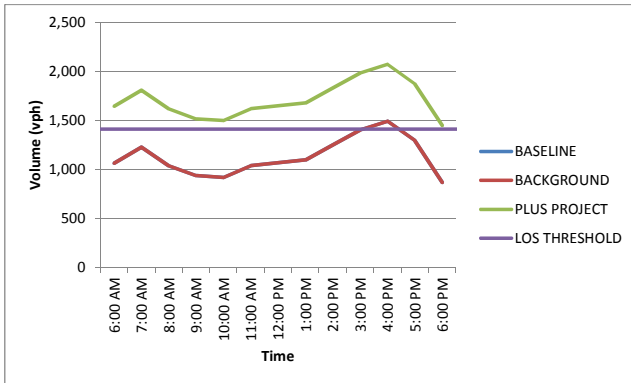
ID	Roadway	Segment	
		From	To
CT 51	SR 4	Marsh Creek Rd	Discovery Bay Blvd



ID	Roadway	Segment	
		From	To
CT 52	SR 4	Discovery Bay Blvd	Tracy Blvd



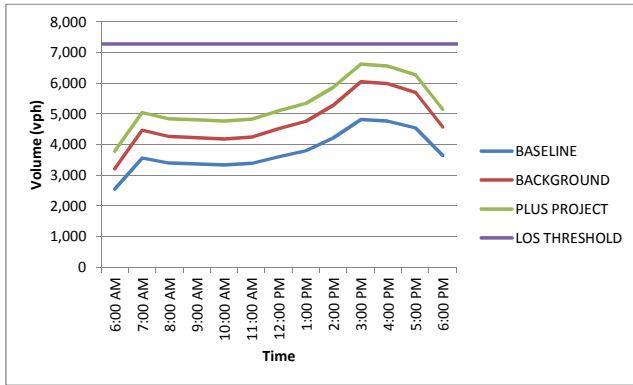
ID	Roadway	Segment	
		From	To
CT 53	SR 4 (Charter Way)	Tracy Blvd	I-5



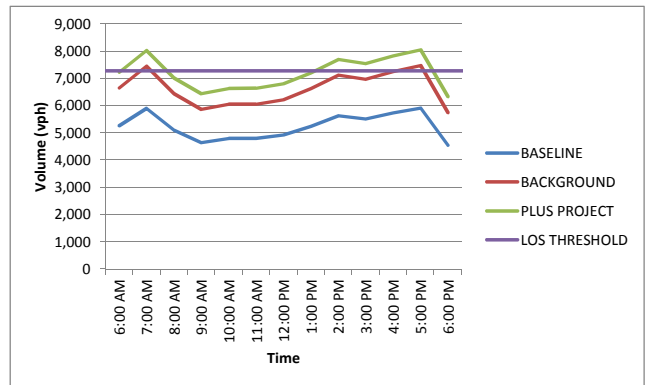


Modified Pipeline/Tunnel Option  
 Hourly Roadway Volumes and LOS Threshold  
 Caltrans

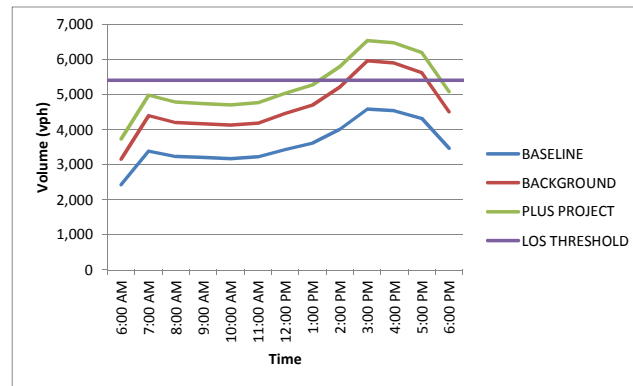
ID	Roadway	Segment	
		From	To
CT 54	I-5 NB	SR 4 (Charter Way)	SR 4 (Freeway)



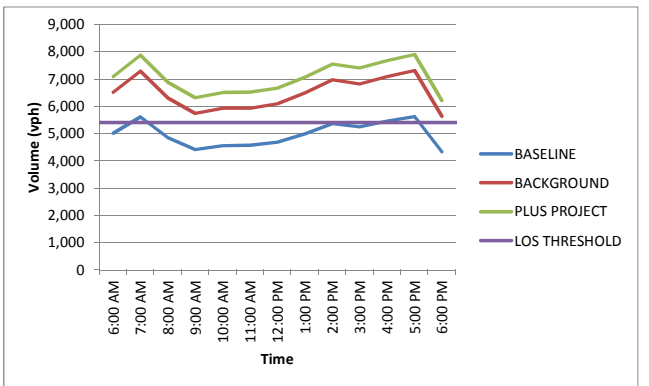
ID	Roadway	Segment	
		From	To
CT 55	I-5 SB	SR 4 (Freeway)	SR 4 (Charter Way)



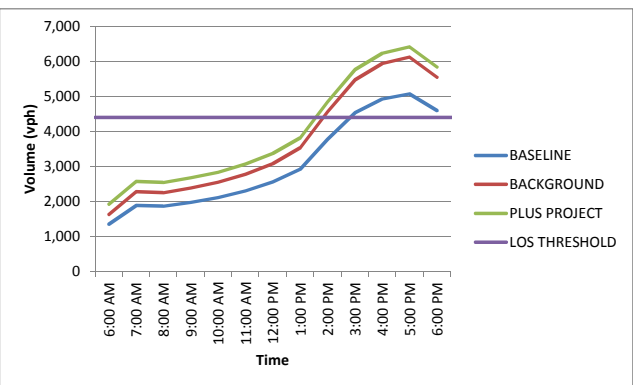
ID	Roadway	Segment	
		From	To
CT 56	I-5 NB	Eighth St	SR 4 (Charter Way)



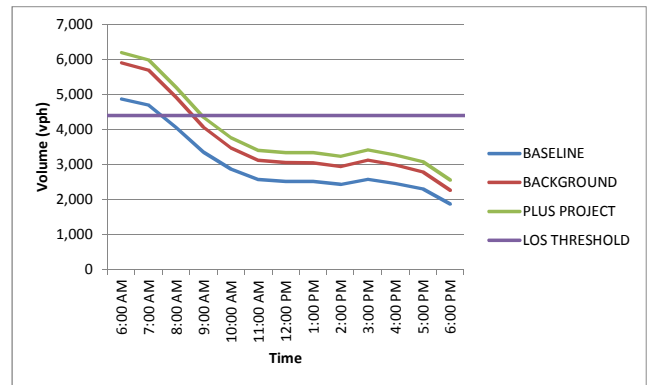
ID	Roadway	Segment	
		From	To
CT 57	I-5 SB	SR 4 (Charter Way)	Eighth St



ID	Roadway	Segment	
		From	To
CT 58	I-205 EB	I-580	Mountain House Pkwy

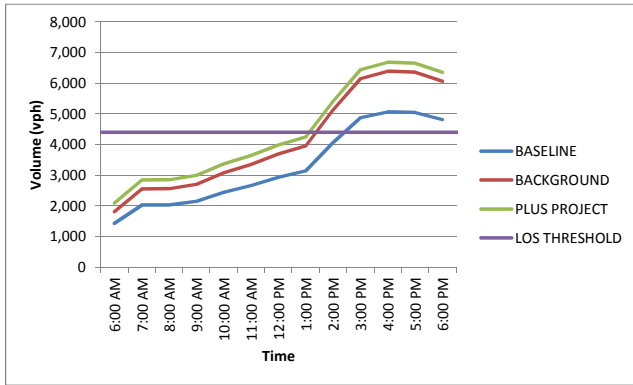


ID	Roadway	Segment	
		From	To
CT 59	I-205 WB	Mountain House Pkwy	I-580

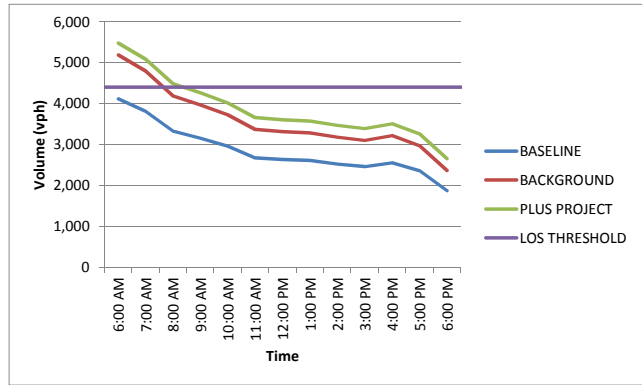


Modified Pipeline/Tunnel Option  
Hourly Roadway Volumes and LOS Threshold  
Caltrans

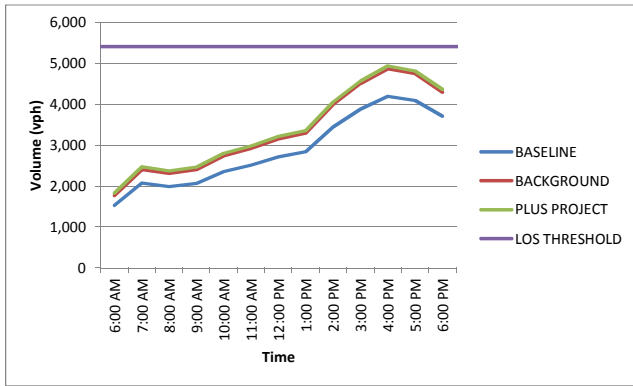
ID	Roadway	Segment	
		From	To
CT 60	I-205 EB	Mountain House Pkwy	Eleventh St



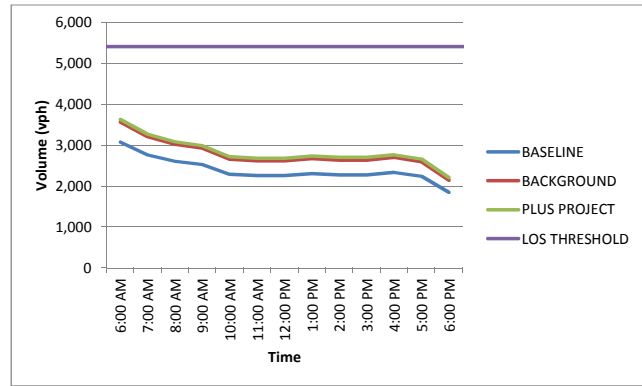
ID	Roadway	Segment	
		From	To
CT 61	I-205 WB	Eleventh St	Mountain House Pkwy



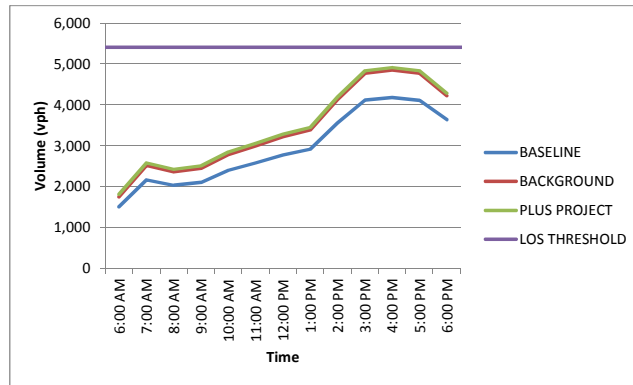
ID	Roadway	Segment	
		From	To
CT 62	I-205 EB	Grant Line Rd	Tracy Blvd



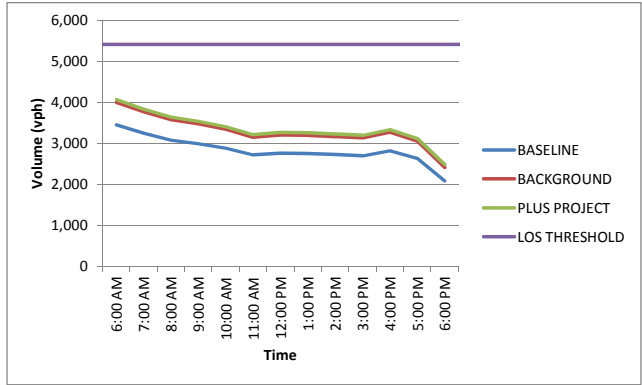
ID	Roadway	Segment	
		From	To
CT 63	I-205 WB	Tracy Blvd	Grant Line Rd



ID	Roadway	Segment	
		From	To
CT 64	I-205 EB	Tracy Blvd	MacArthur Dr

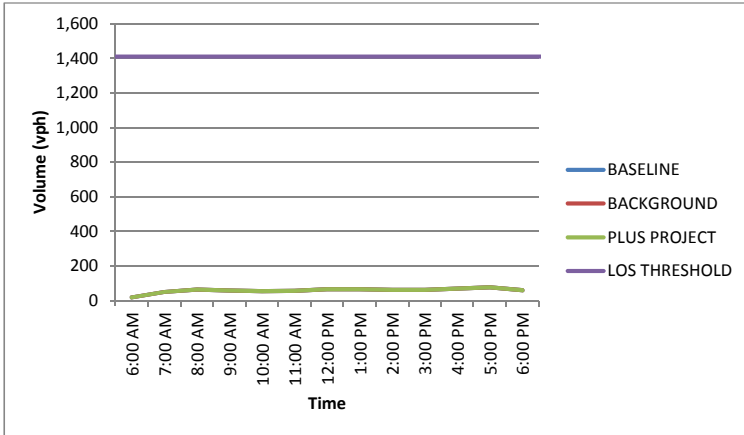


ID	Roadway	Segment	
		From	To
CT 65	I-205 WB	MacArthur Dr	Tracy Blvd



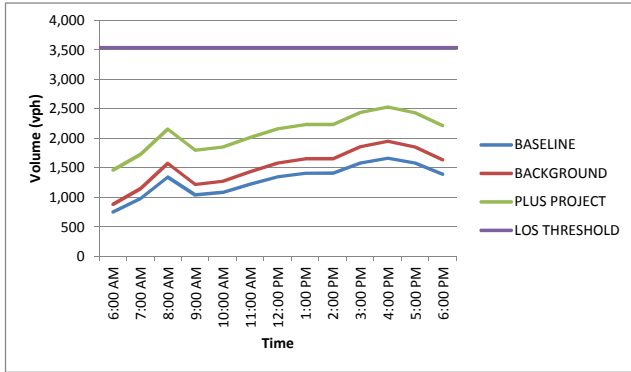
Modified Pipeline/Tunnel Option  
 Hourly Roadway Volumes and LOS Threshold  
 City of Isleton

ID	Roadway	Segment	
		From	To
ISL 01	A St/4th St/Jackson Blvd.	SR 160	Isleton City Limits

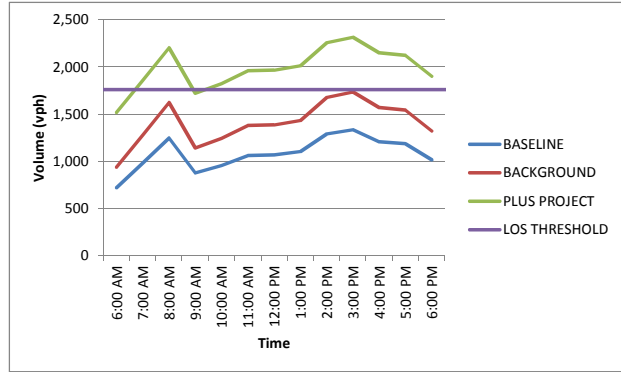


Modified Pipeline/Tunnel Option  
 Hourly Roadway Volumes and LOS Threshold  
 City of Oakley

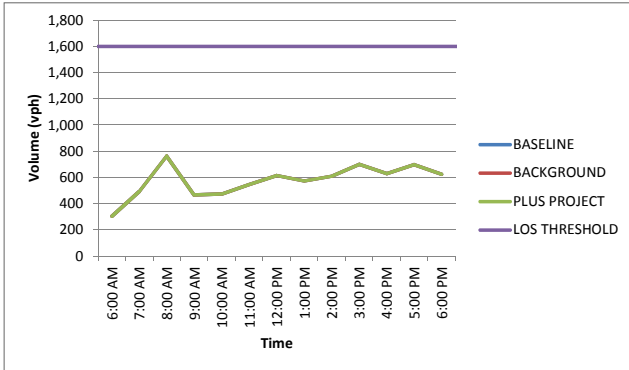
ID	Roadway	Segment	
		From	To
OAK 01	Main Street (Old SR 4)	SR 160	Cypress Rd



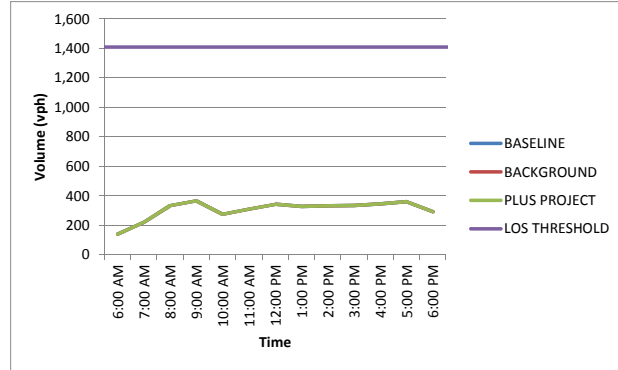
ID	Roadway	Segment	
		From	To
OAK 02	Main Street (Old SR 4)	Cypress Rd	Delta Rd (Oakley City Limits)



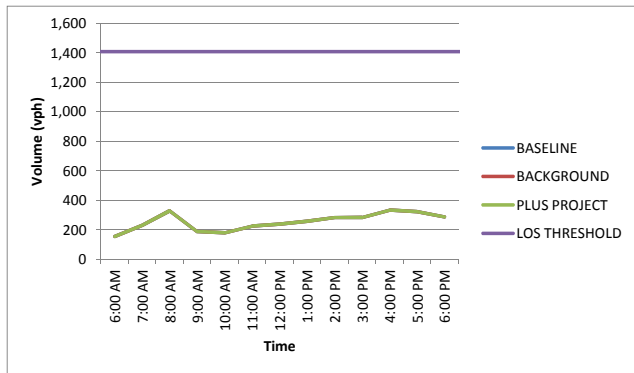
ID	Roadway	Segment	
		From	To
OAK 03	Cypress Rd	Main Street (Old SR 4)	Bethel Island Rd



ID	Roadway	Segment	
		From	To
OAK 04	Bethel Island Rd	Cypress Rd	Oakley City Limits

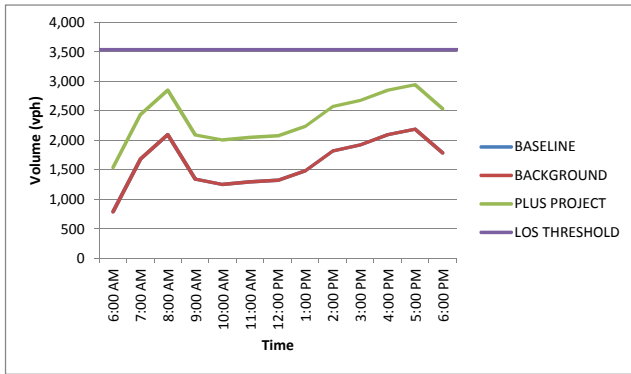


ID	Roadway	Segment	
		From	To
OAK 05	Delta Rd	Main Street (Old SR 4)	Byron Hwy

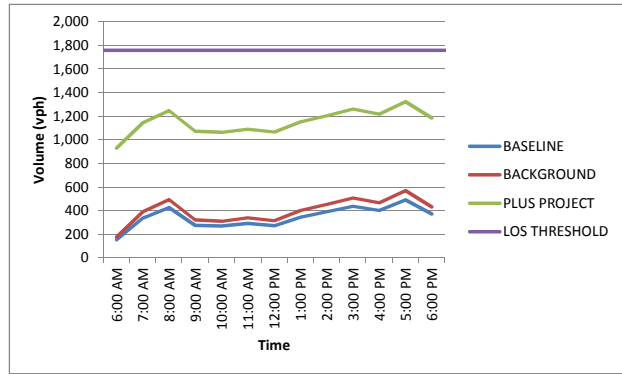


Modified Pipeline/Tunnel Option  
 Hourly Roadway Volumes and LOS Threshold  
 City of Sacramento

ID	Roadway	Segment	
		From	To
SAC 01	Pocket Rd	Freeport Blvd (Old SR 160)	I-5

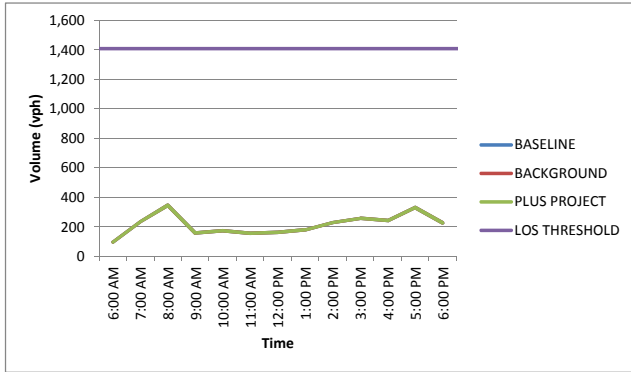


ID	Roadway	Segment	
		From	To
SAC 02	Freeport Blvd (Old SR 160)	Pocket Rd	Sacramento City Limits

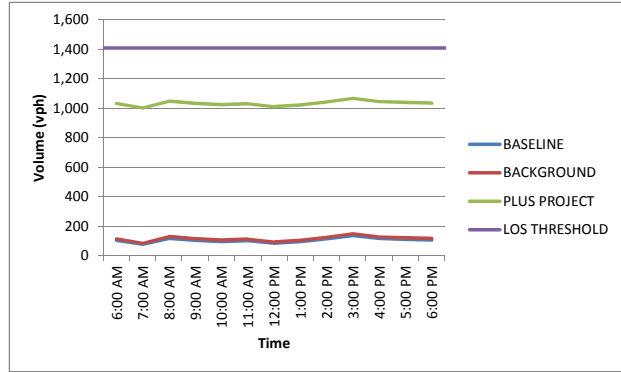


Modified Pipeline/Tunnel Option  
 Hourly Roadway Volumes and LOS Threshold  
 Sacramento County

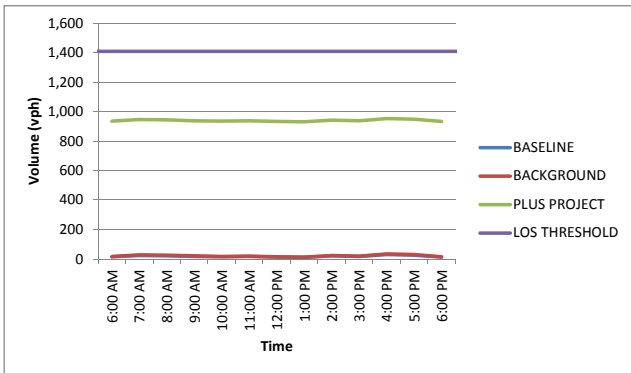
ID	Roadway	Segment	
		From	To
SC 01	Freeport Bridge	River Rd	SR 160 (Freeport Blvd)



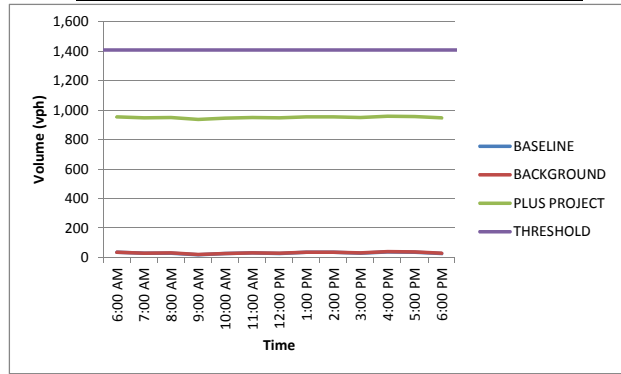
ID	Roadway	Segment	
		From	To
SC 02	Hood Franklin Rd	SR 160 (River Rd)	I-5



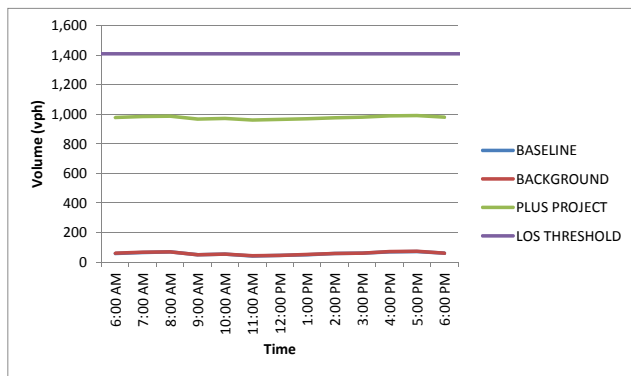
ID	Roadway	Segment	
		From	To
SC 03	Lambert Rd	SR 160 (River Rd)	Herzog Rd



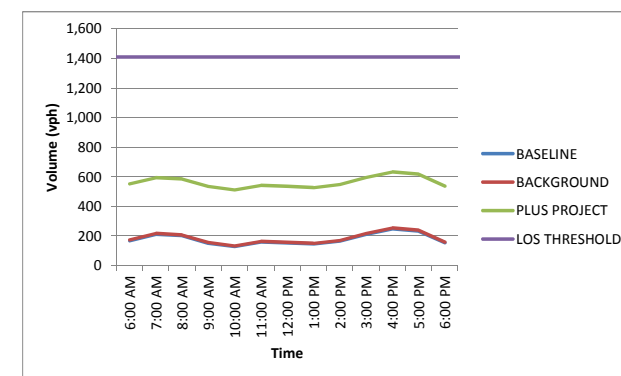
ID	Roadway	Segment	
		From	To
SC 04	Lambert Rd	Herzog Rd	Franklin Blvd



ID	Roadway	Segment	
		From	To
SC 05	Franklin Blvd	Lambert Rd	Twin Cities Rd

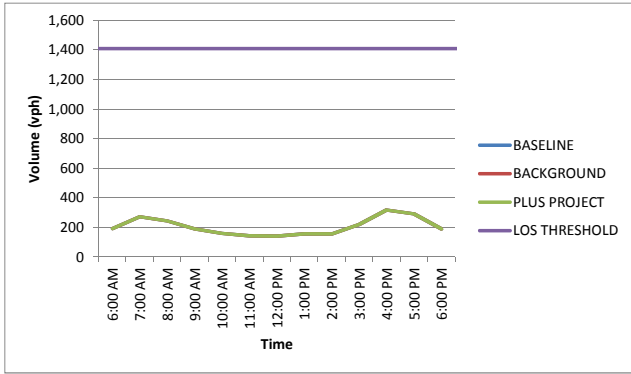


ID	Roadway	Segment	
		From	To
SC 06	Twin Cities Rd	River Rd	I-5

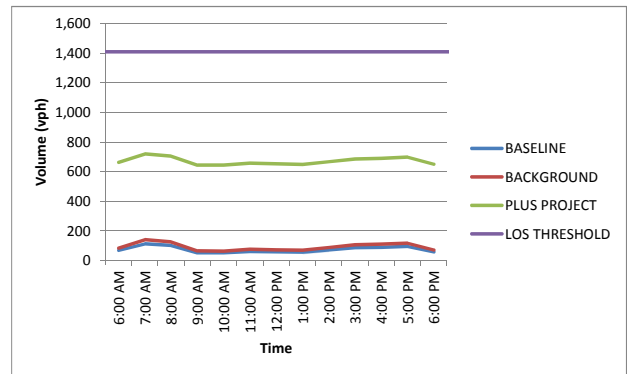


Modified Pipeline/Tunnel Option  
 Hourly Roadway Volumes and LOS Threshold  
 Sacramento County

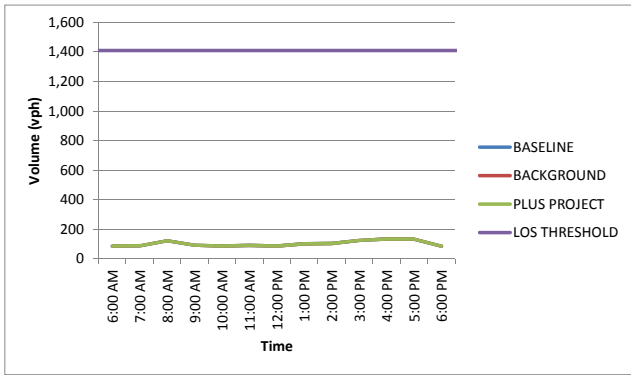
ID	Roadway	Segment	
		From	To
SC 07	Twin Cities Rd	I-5	Franklin Blvd



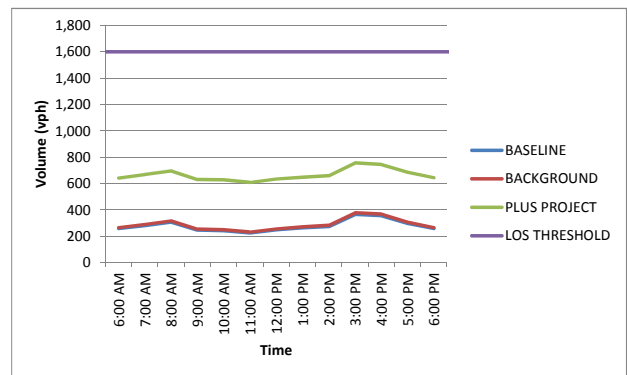
ID	Roadway	Segment	
		From	To
SC 08	Sutter Slough Bridge Rd	Sacramento Co./Yolo Co. Line	Paintersville Bridge



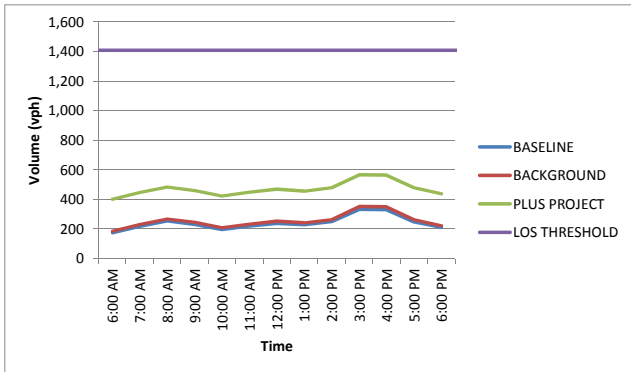
ID	Roadway	Segment	
		From	To
SC 09	River Rd (Sac Co.)	Paintersville Bridge	Twin Cities Rd



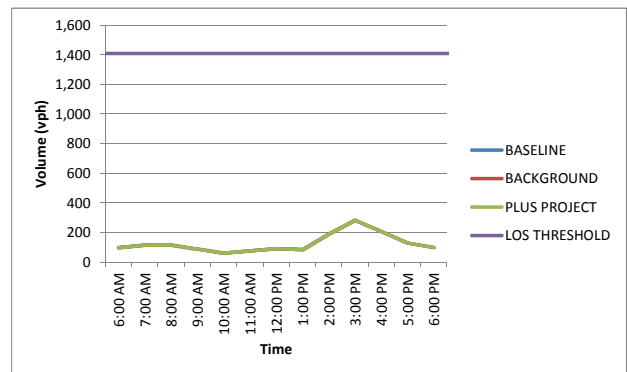
ID	Roadway	Segment	
		From	To
SC 10	River Rd (Sac Co.)	Twin Cities Rd	Walnut Grove Bridge



ID	Roadway	Segment	
		From	To
SC 11	Walnut Grove Rd/River Rd	Walnut Grove Bridge	Sacramento Co./SJ Co. Line

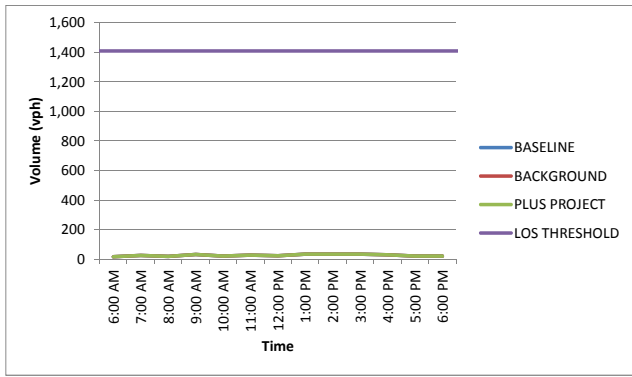


ID	Roadway	Segment	
		From	To
SC 12	Isleton Rd	River Rd (Walnut Grove)/Isleton Rd	1.5 miles west of Isleton Rd Bridge

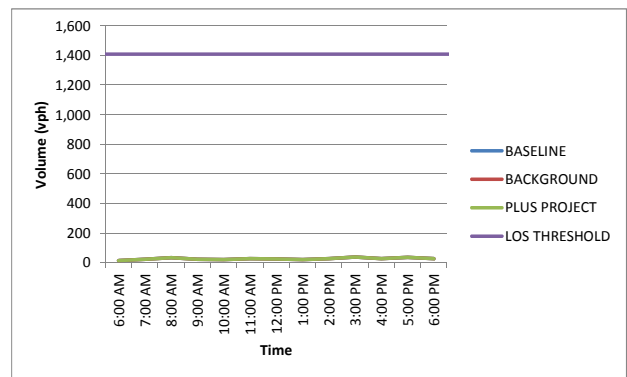


Modified Pipeline/Tunnel Option  
 Hourly Roadway Volumes and LOS Threshold  
 Sacramento County

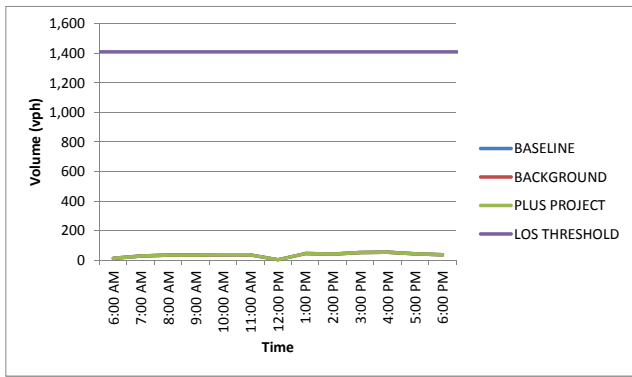
ID	Roadway	Segment	
		From	To
SC 13	Race Track Rd/Tyler Island Rd	Walnut Grove Rd	Southern End of Tyler Island



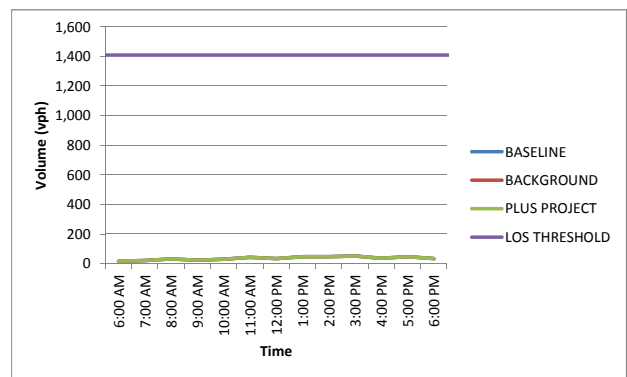
ID	Roadway	Segment	
		From	To
SC 14	Tyler Island Rd	Southern End of Tyler Island	SR 160 (River Rd)



ID	Roadway	Segment	
		From	To
SC 15	Jackson Slough Rd	Isleton City Limits	SR 12



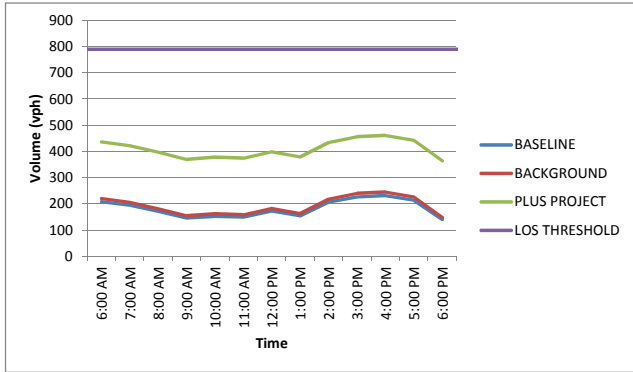
ID	Roadway	Segment	
		From	To
SC 16	Jackson Slough Rd	Brannan Island Rd	SR 12



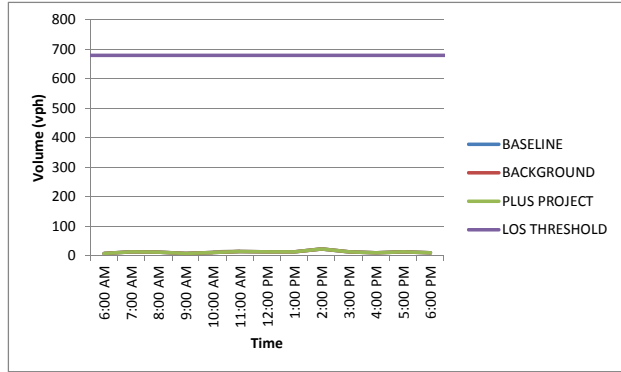


Modified Pipeline/Tunnel Option  
 Hourly Roadway Volumes and LOS Threshold  
 San Joaquin County

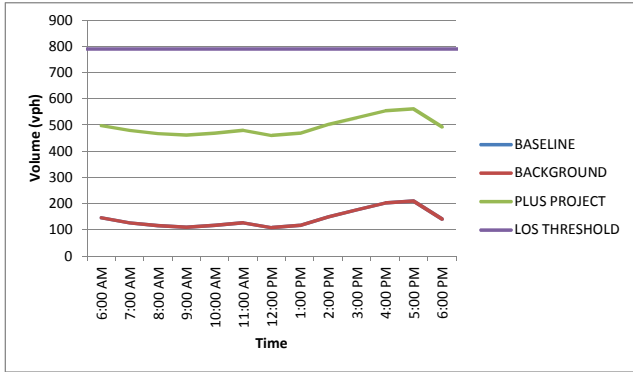
ID	Roadway	Segment	
		From	To
SJ 01	Walnut Grove Rd	Sacramento Co./SJ Co. Line	I-5



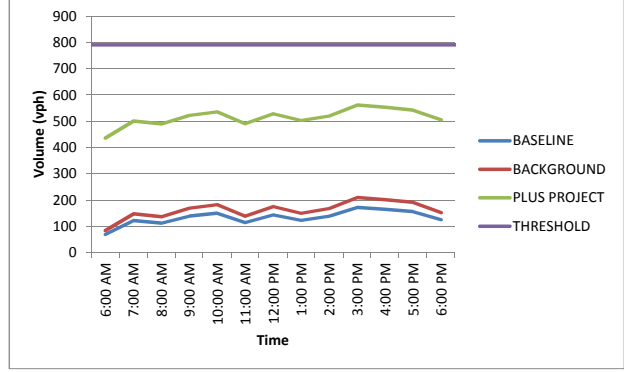
ID	Roadway	Segment	
		From	To
SJ 02	Peltier Rd	Blossom Rd	I-5



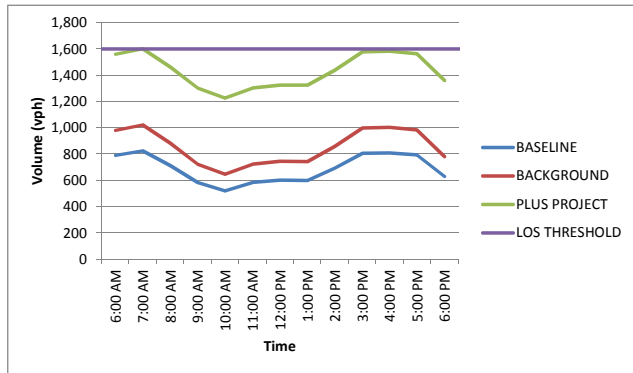
ID	Roadway	Segment	
		From	To
SJ 03	Tracy Blvd	SR 4	Clifton Court Rd



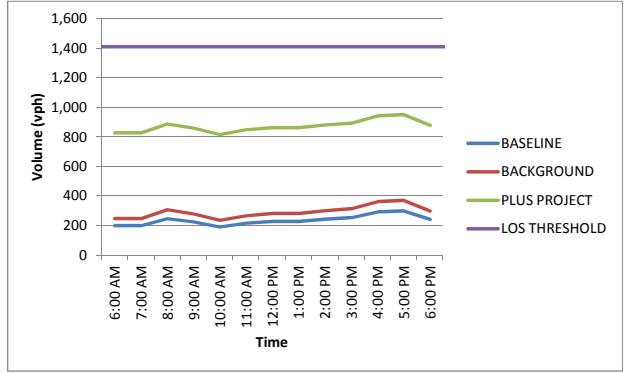
ID	Roadway	Segment	
		From	To
SJ 04	Tracy Blvd	Clifton Court Rd	Tracy City Limits



ID	Roadway	Segment	
		From	To
SJ 05	Byron Hwy	Alameda Co./San Joaquin Co. Line	Mountain House Pkwy

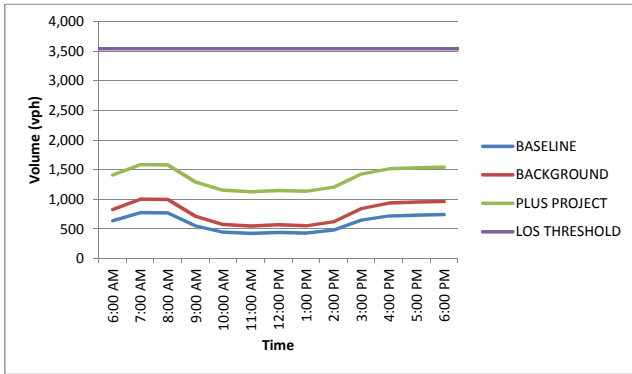


ID	Roadway	Segment	
		From	To
SJ 06	Mountain House Pkwy	Byron Hwy	Arnaudo Blvd



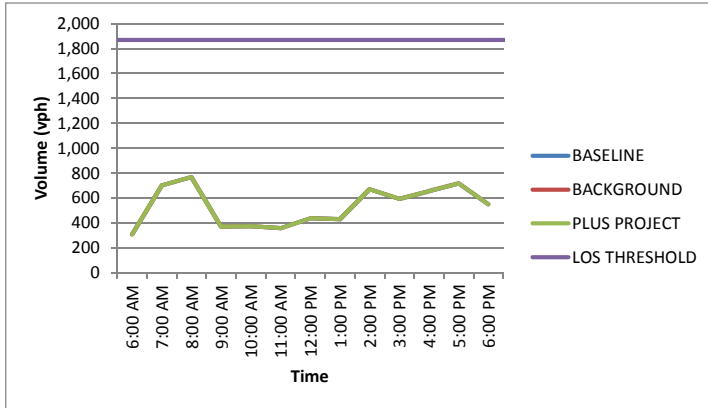
Modified Pipeline/Tunnel Option  
 Hourly Roadway Volumes and LOS Threshold  
 San Joaquin County

ID	Roadway	Segment	
		From	To
SJ 07	Mountain House Pkwy	Arnaudo Blvd	I-205



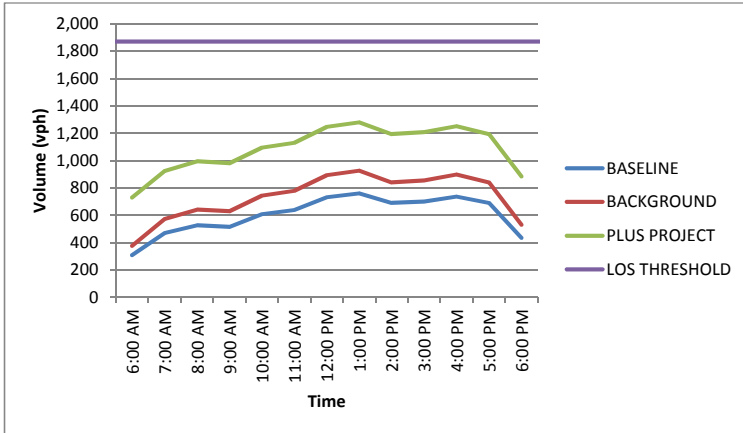
Modified Pipeline/Tunnel Option  
 Hourly Roadway Volumes and LOS Threshold  
 City of Stockton

ID	Roadway	Segment	
		From	To
STK 01	Eight Mile Rd	Stockton City Limits	I-5



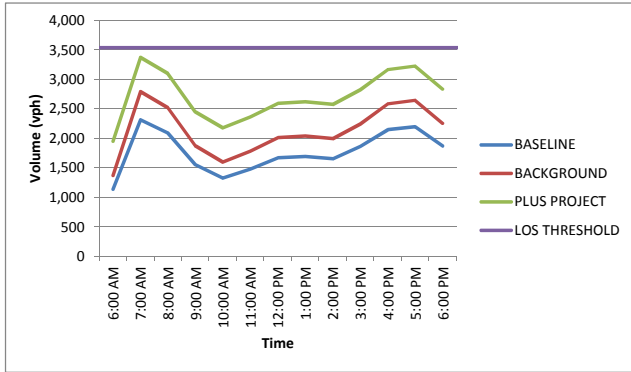
Modified Pipeline/Tunnel Option  
 Hourly Roadway Volumes and LOS Threshold  
 City of Tracy

ID	Roadway	Segment	
		From	To
TRA 01	Tracy Blvd	Tracy City Limits	I-205

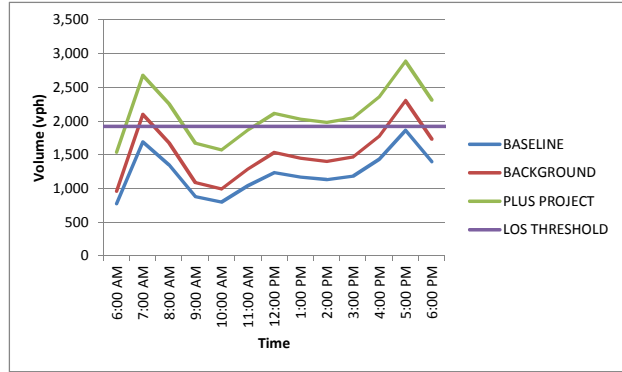


Modified Pipeline/Tunnel Option  
 Hourly Roadway Volumes and LOS Threshold  
 City of West Sacramento

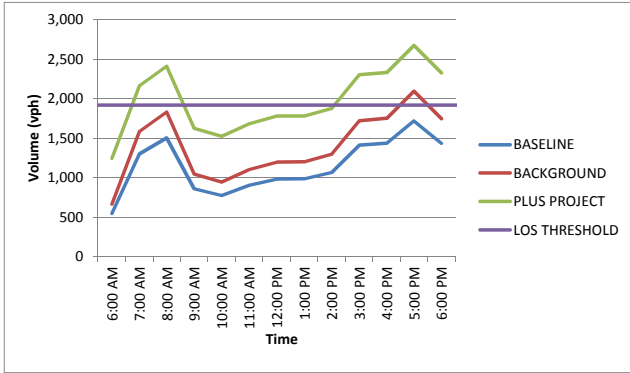
ID	Roadway	Segment	
		From	To
WS 01	Harbor Blvd	Industrial Blvd	US 50



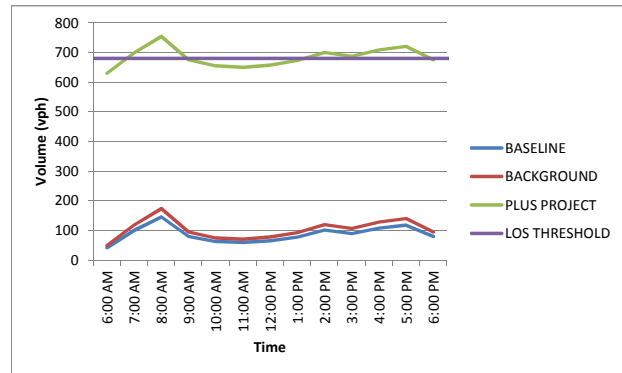
ID	Roadway	Segment	
		From	To
WS 02	Industrial Blvd/ Lake Washington	Harbor Blvd	Jefferson Blvd (Old SR 84)



ID	Roadway	Segment	
		From	To
WS 03	Jefferson Blvd (Old SR 84)	Lake Washington Blvd	Southport Pkwy

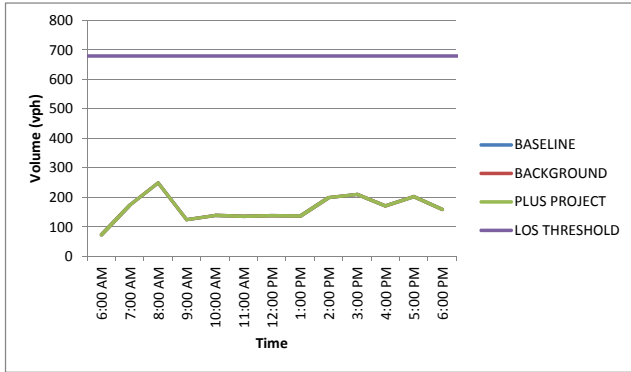


ID	Roadway	Segment	
		From	To
WS 04	Jefferson Blvd (Old SR 84)	Southport Pkwy	West Sacramento City Limits

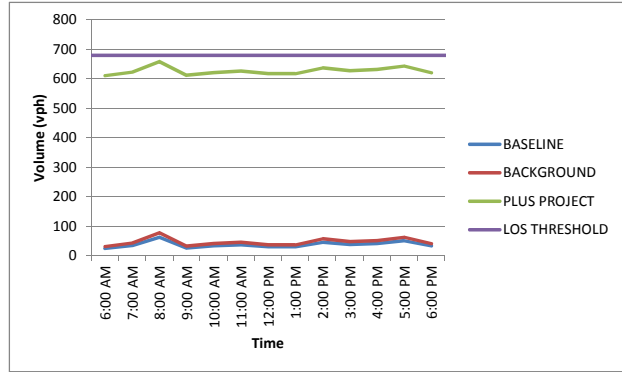


Modified Pipeline/Tunnel Option  
 Hourly Roadway Volumes and LOS Threshold  
 Yolo County

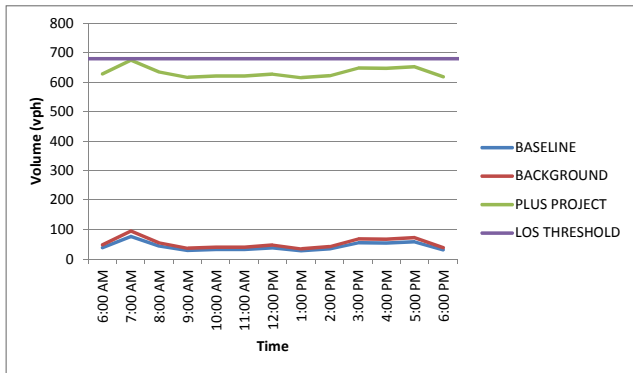
ID	Roadway	Segment	
		From	To
YOL 01	River Rd (Yolo Co.)	Freeport Bridge	Courtland Rd



ID	Roadway	Segment	
		From	To
YOL 02	River Rd (Yolo Co.)	Courtland Rd	Sacramento Co./Yolo Co. Line



ID	Roadway	Segment	
		From	To
YOL 03	Courtland Rd	SR 84 (Jefferson Blvd)	River Rd



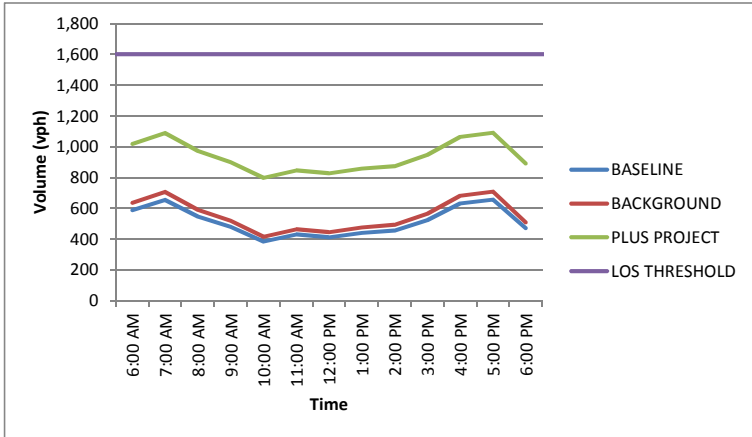
**APPENDIX C:**  
**EAST CANAL**  
**HOURLY ROADWAY VOLUMES AND LOS THRESHOLD CHARTS**

Chart Notes:

- For roadway segments with no growth in background traffic, the “Background” traffic volume is equal to the “Baseline” traffic volume.
- For roadway segments not anticipated to carry construction trips, the “Plus Project” traffic volume is equal to the “Baseline” and “Background” traffic volumes.

East Canal  
Hourly Roadway Volumes and LOS Threshold  
Alameda County

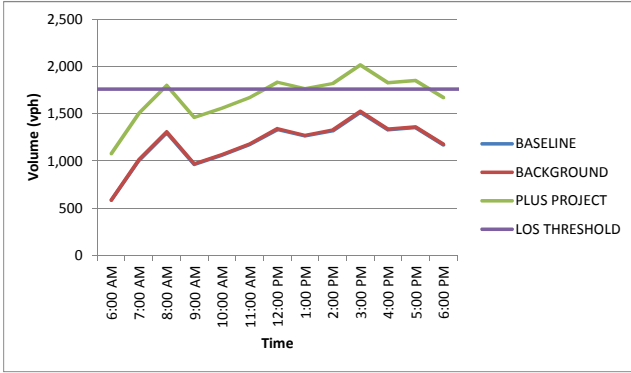
ID	Roadway	Segment	
		From	To
ALA 01	Byron Hwy	Contra Costa Co./Alameda Co.	Alameda Co./San Joaquin Co. Line



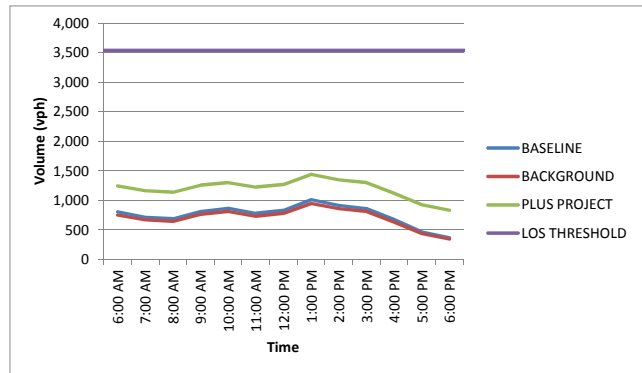


East Canal  
Hourly Roadway Volumes and LOS Threshold  
City of Brentwood

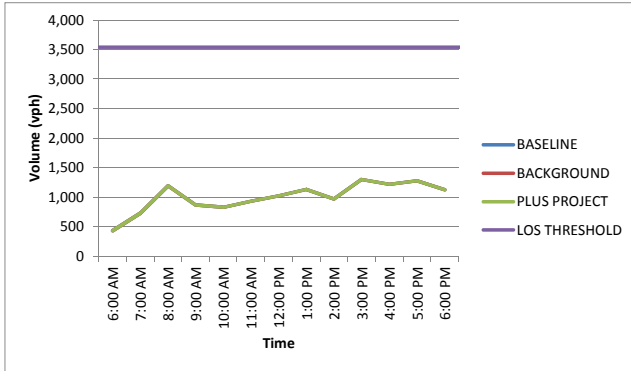
ID	Roadway	Segment	
		From	To
BRE 01	Brentwood Blvd (Old SR 4)	Delta Rd (Oakley City Limits)	Balfour Rd



ID	Roadway	Segment	
		From	To
BRE 02	Brentwood Blvd (Old SR 4)	Balfour Rd	Brentwood City Limits (South)

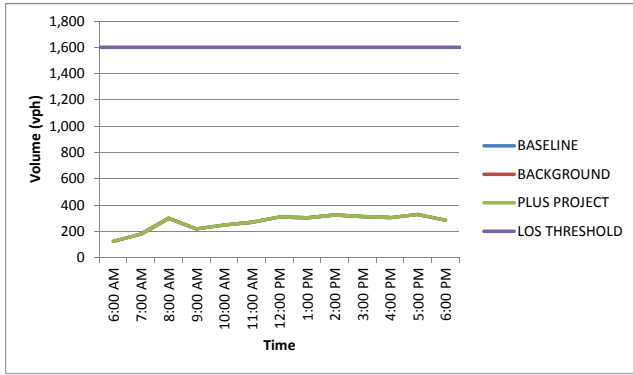


ID	Roadway	Segment	
		From	To
BRE 03	Balfour Rd	Brentwood Blvd (Old SR 4)	Brentwood City Limits

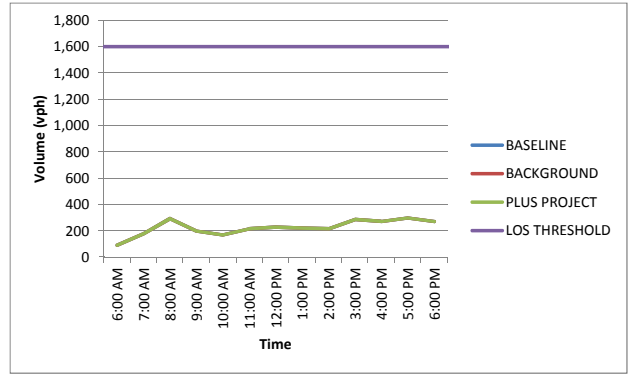


East Canal  
Hourly Roadway Volumes and LOS Threshold  
Contra Costa County

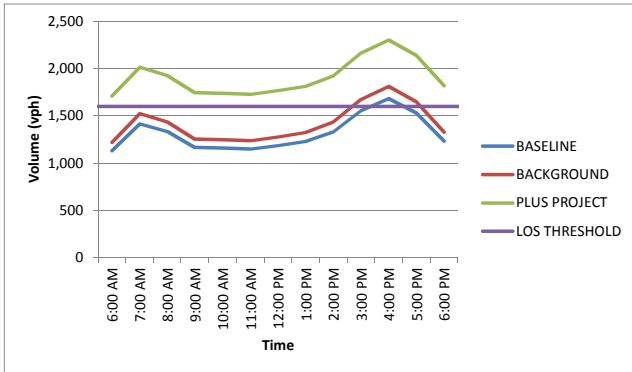
ID	Roadway	Segment	
		From	To
CC 01	Bethel Island Rd	Oakley City Limits	End



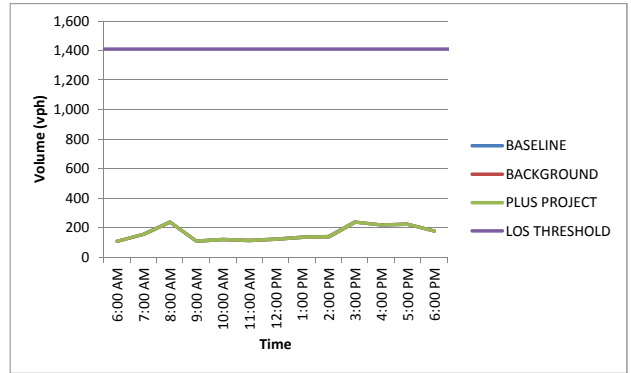
ID	Roadway	Segment	
		From	To
CC 02	Balfour Rd	Brentwood City Limits	Byron Hwy



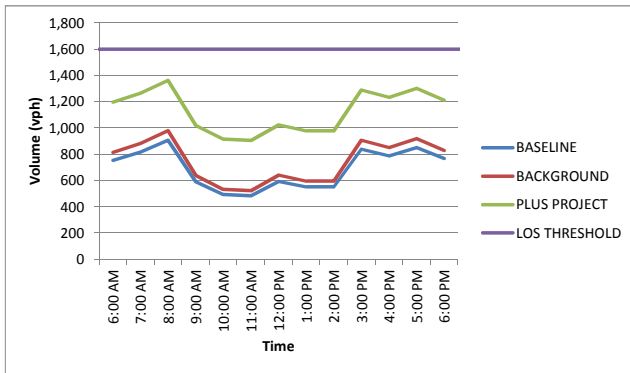
ID	Roadway	Segment	
		From	To
CC 03	Old SR 4	Brentwood City Limits (South)	Marsh Creek Rd



ID	Roadway	Segment	
		From	To
CC 04	Byron Hwy	Delta Rd	Old SR 4

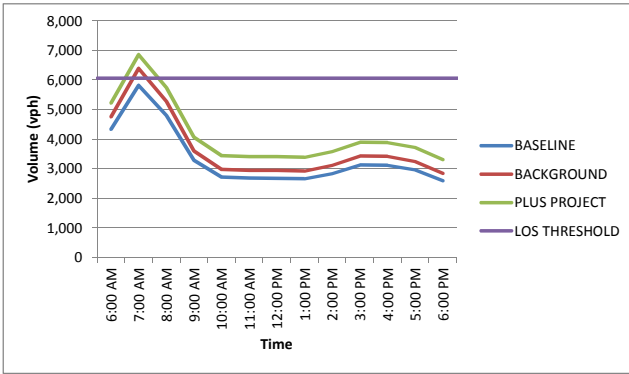


ID	Roadway	Segment	
		From	To
CC 05	Byron Hwy	SR 4	Contra Costa Co./Alameda Co.

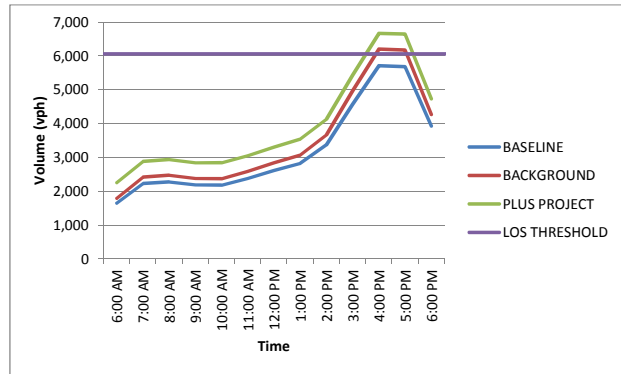


East Canal  
Hourly Roadway Volumes and LOS Threshold  
Caltrans

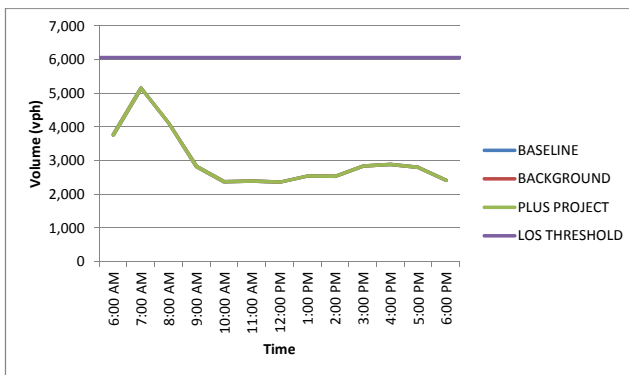
ID	Roadway	Segment	
		From	To
CT 01	I-5 NB	Pocket Rd	Florin Rd



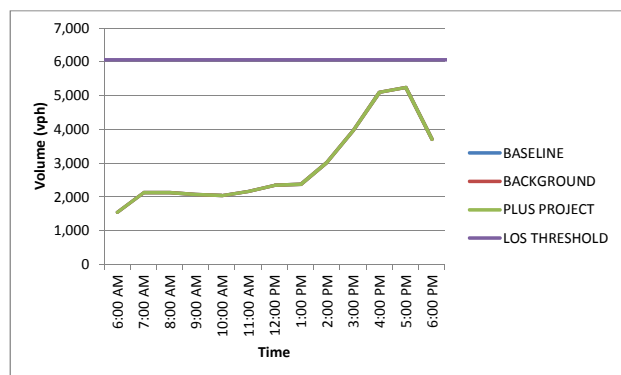
ID	Roadway	Segment	
		From	To
CT 02	I-5 SB	Florin Rd	Pocket Rd



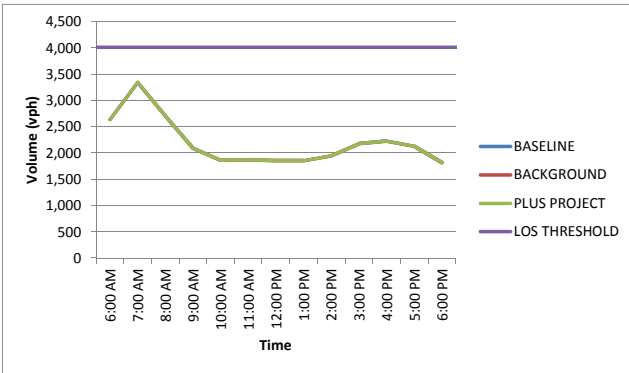
ID	Roadway	Segment	
		From	To
CT 03	I-5 NB	Laguna Blvd	Pocket Rd



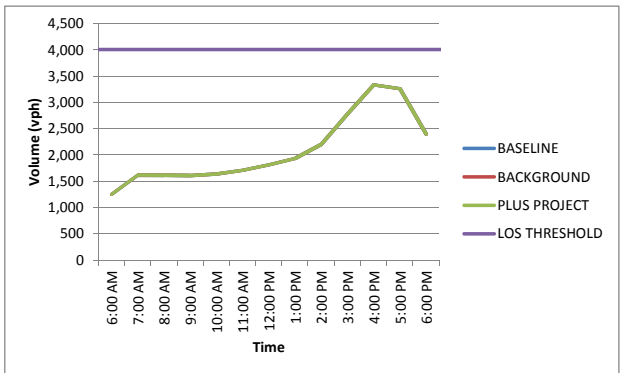
ID	Roadway	Segment	
		From	To
CT 04	I-5 SB	Pocket Rd	Laguna Blvd



ID	Roadway	Segment	
		From	To
CT 05	I-5 NB	Elk Grove Blvd	Laguna Blvd

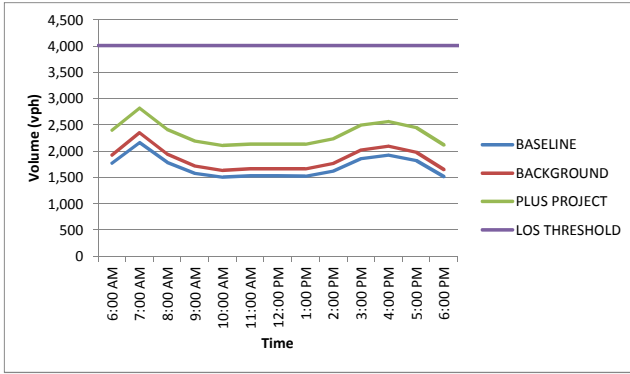


ID	Roadway	Segment	
		From	To
CT 06	I-5 SB	Laguna Blvd	Elk Grove Blvd

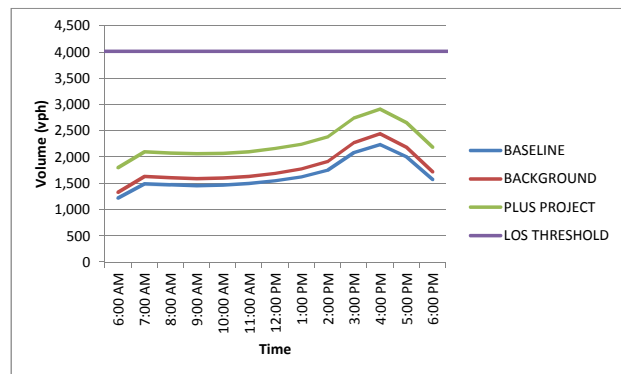


East Canal  
Hourly Roadway Volumes and LOS Threshold  
Caltrans

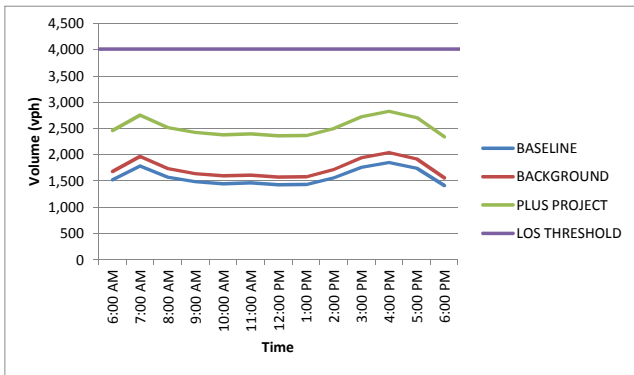
ID	Roadway	Segment	
		From	To
CT 07	I-5 NB	Hood Franklin Rd	Elk Grove Blvd



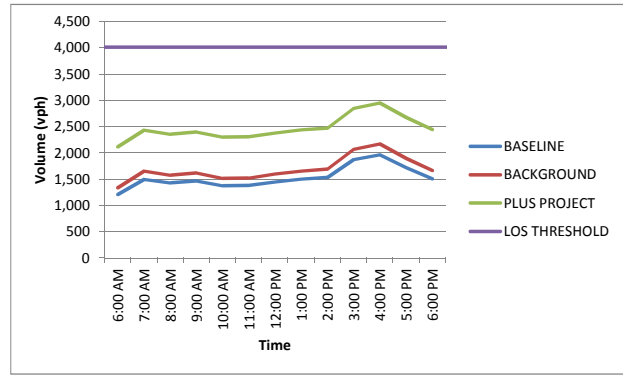
ID	Roadway	Segment	
		From	To
CT 08	I-5 SB	Elk Grove Blvd	Hood Franklin Rd



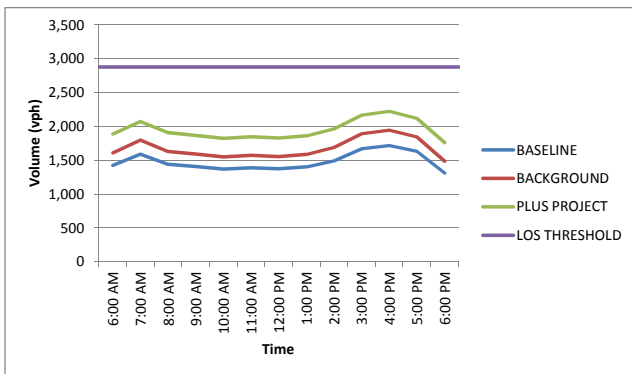
ID	Roadway	Segment	
		From	To
CT 09	I-5 NB	Twin Cities Rd	Hood Franklin Rd



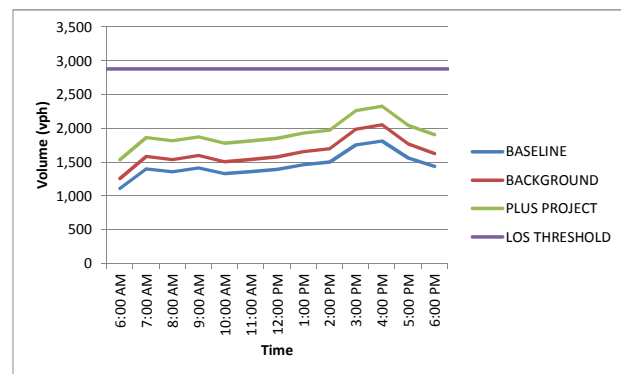
ID	Roadway	Segment	
		From	To
CT 10	I-5 SB	Hood Franklin Rd	Twin Cities Rd



ID	Roadway	Segment	
		From	To
CT 11	I-5 NB	Walnut Grove Rd	Twin Cities Rd

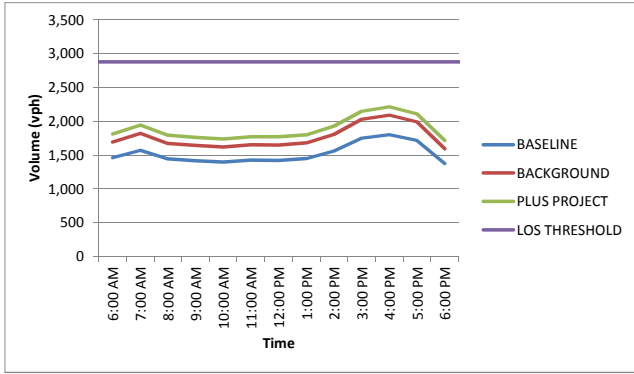


ID	Roadway	Segment	
		From	To
CT 12	I-5 SB	Twin Cities Rd	Walnut Grove Rd

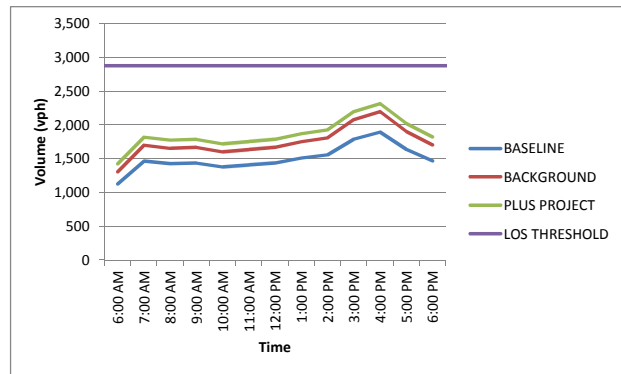


East Canal  
Hourly Roadway Volumes and LOS Threshold  
Caltrans

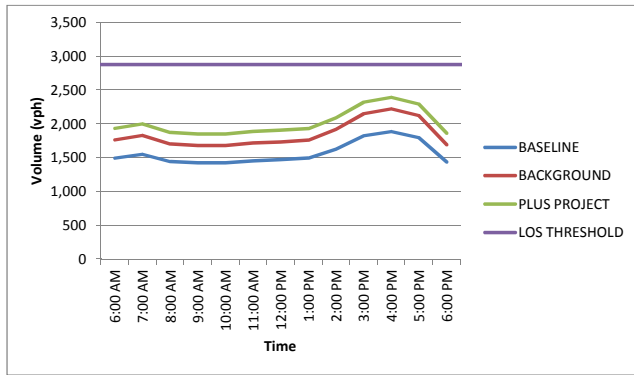
ID	Roadway	Segment	
		From	To
CT 13	I-5 NB	Peltier Rd	Walnut Grove Rd



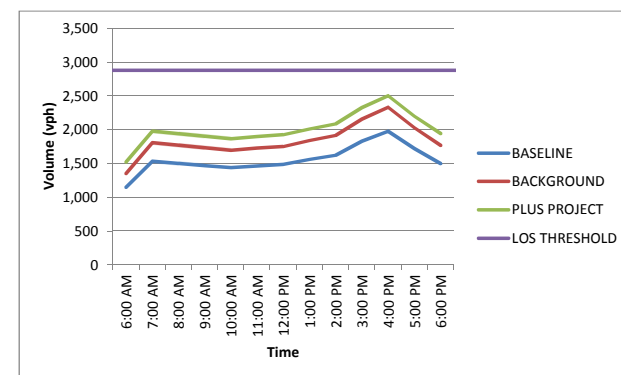
ID	Roadway	Segment	
		From	To
CT 14	I-5 SB	Walnut Grove Rd	Peltier Rd



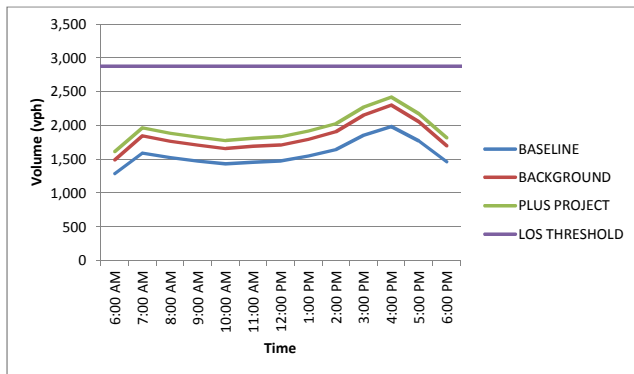
ID	Roadway	Segment	
		From	To
CT 15	I-5 NB	Turner Rd	Peltier Rd



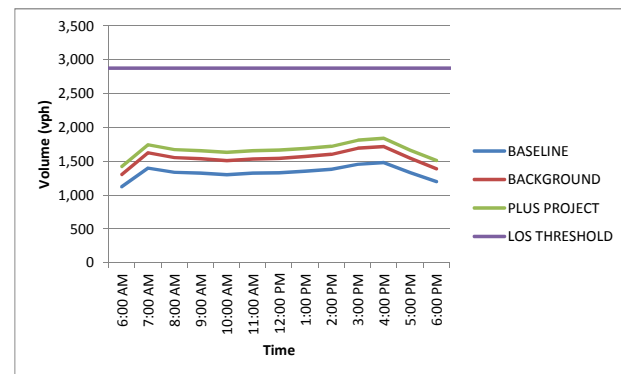
ID	Roadway	Segment	
		From	To
CT 16	I-5 SB	Peltier Rd	Turner Rd



ID	Roadway	Segment	
		From	To
CT 17	I-5 NB	SR 12	Turner Rd

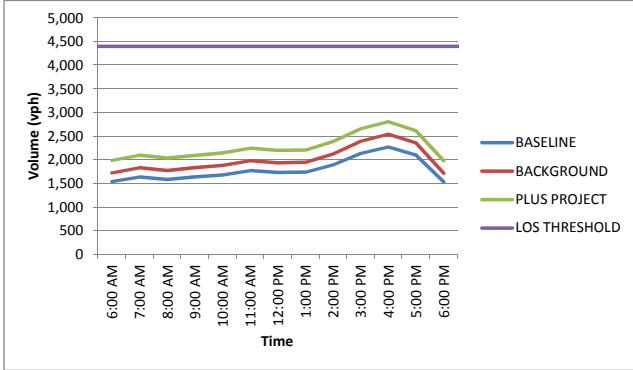


ID	Roadway	Segment	
		From	To
CT 18	I-5 SB	Turner Rd	SR 12

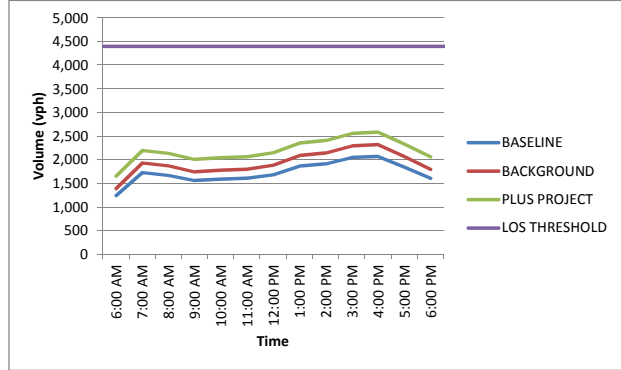


East Canal  
Hourly Roadway Volumes and LOS Threshold  
Caltrans

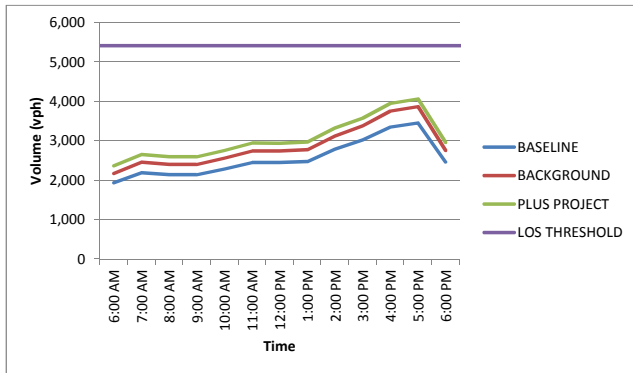
ID	Roadway	Segment	
		From	To
CT 19	I-5 NB	Eight Mile Rd	SR 12



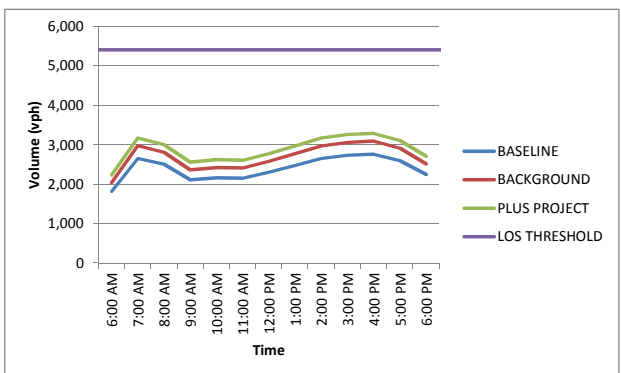
ID	Roadway	Segment	
		From	To
CT 20	I-5 SB	SR 12	Eight Mile Rd



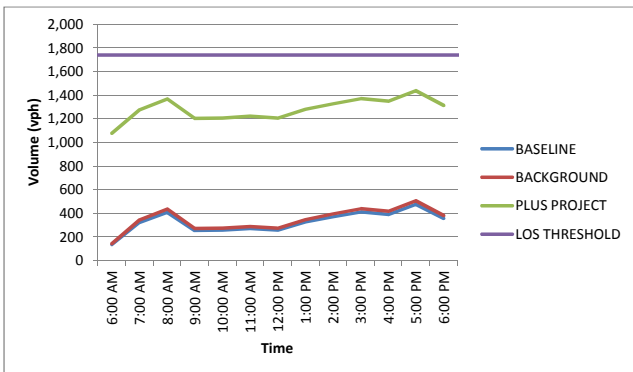
ID	Roadway	Segment	
		From	To
CT 21	I-5 NB	Hammer Ln	Eight Mile Rd



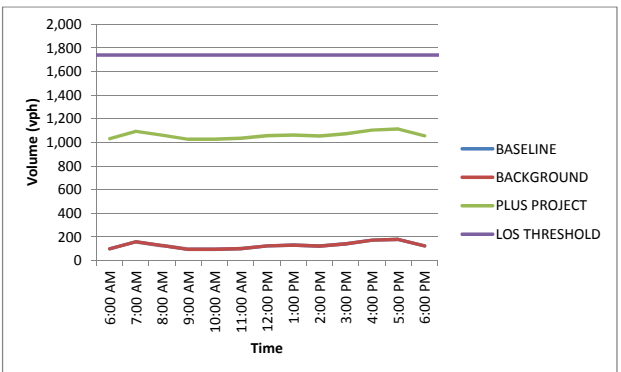
ID	Roadway	Segment	
		From	To
CT 22	I-5 SB	Eight Mile Rd	Hammer Ln



ID	Roadway	Segment	
		From	To
CT 23	SR 160 (Freeport Blvd)	Sacramento City Limits	Freeport Bridge

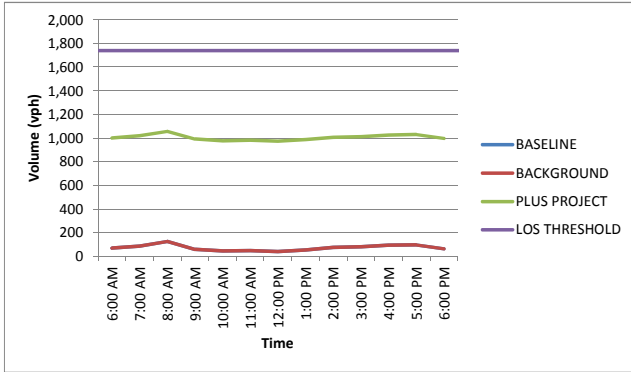


ID	Roadway	Segment	
		From	To
CT 24	SR 160 (Freeport Blvd/River Rd)	Freeport Bridge	Scribner Rd

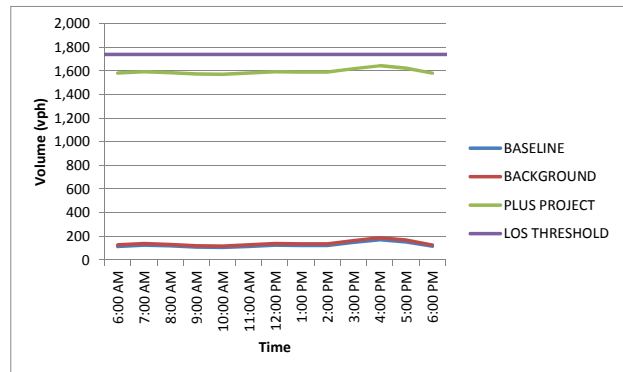


East Canal  
Hourly Roadway Volumes and LOS Threshold  
Caltrans

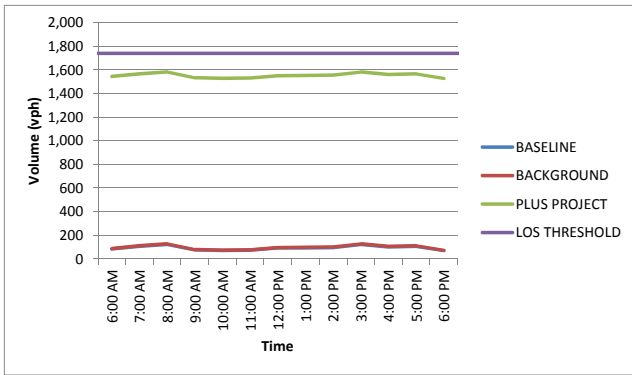
ID	Roadway	Segment	
		From	To
CT 25	SR 160 (River Rd)	Scribner Rd	Hood Franklin Rd



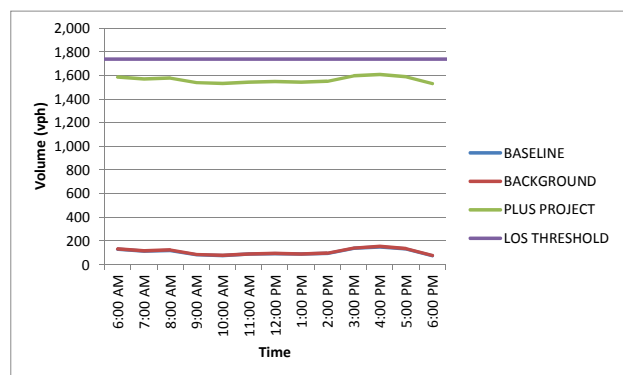
ID	Roadway	Segment	
		From	To
CT 26	SR 160 (River Rd)	Hood Franklin Rd	Lambert Rd



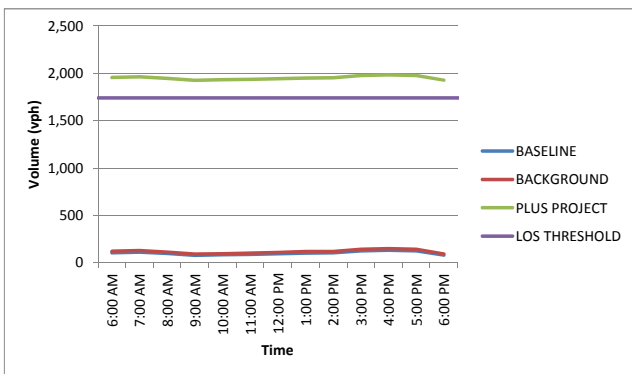
ID	Roadway	Segment	
		From	To
CT 27	SR 160 (River Rd)	Lambert Rd	Paintersville Bridge



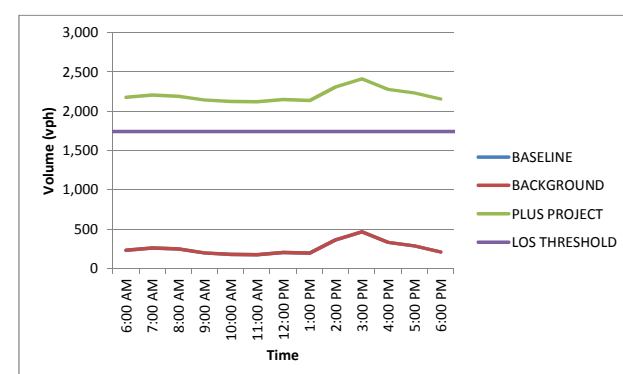
ID	Roadway	Segment	
		From	To
CT 28	SR 160 (Paintersville)	Sutter Slough Bridge Rd	SR 160 (River Rd)



ID	Roadway	Segment	
		From	To
CT 29	SR 160	Paintersville Bridge	Walnut Grove Bridge

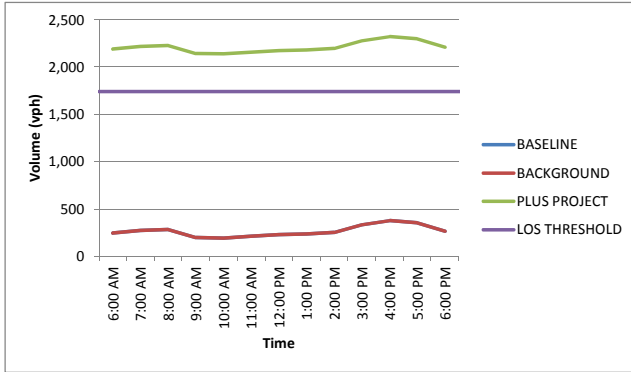


ID	Roadway	Segment	
		From	To
CT 30	SR 160 (River Rd)	Walnut Grove Bridge	A St (Isleton)

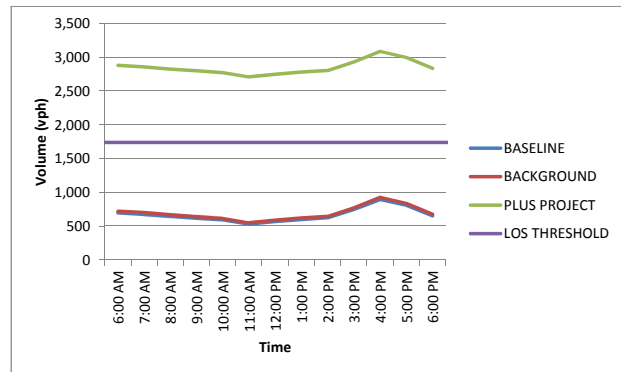


East Canal  
Hourly Roadway Volumes and LOS Threshold  
Caltrans

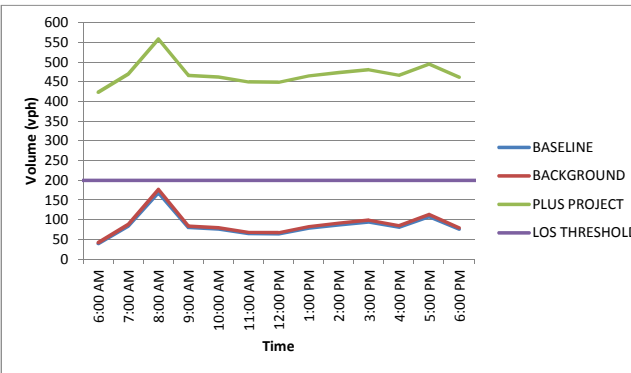
ID	Roadway	Segment	
		From	To
CT 31	SR 160	A St (Isleton)	SR 12



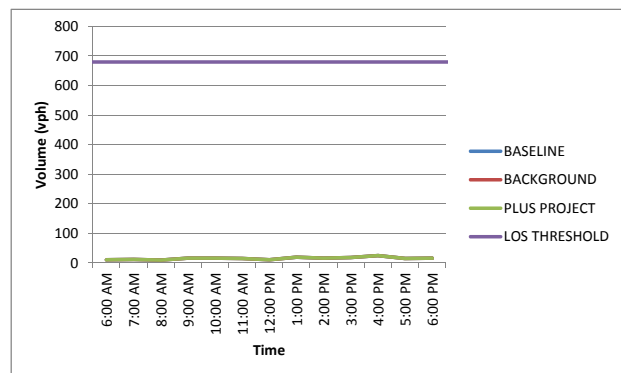
ID	Roadway	Segment	
		From	To
CT 32	SR 160	Brannan Island Rd	SR 12



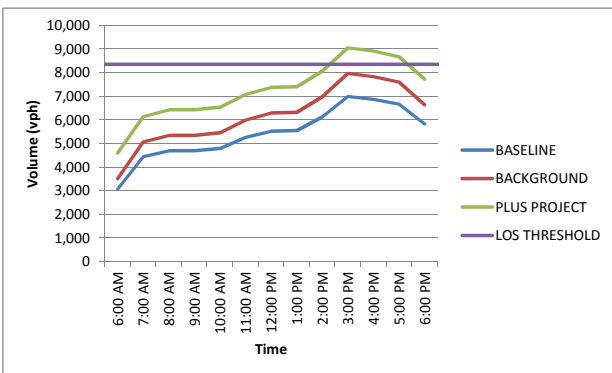
ID	Roadway	Segment	
		From	To
CT 33	SR 84 (Jefferson Blvd)	West Sacramento City Limits	Courtland Rd



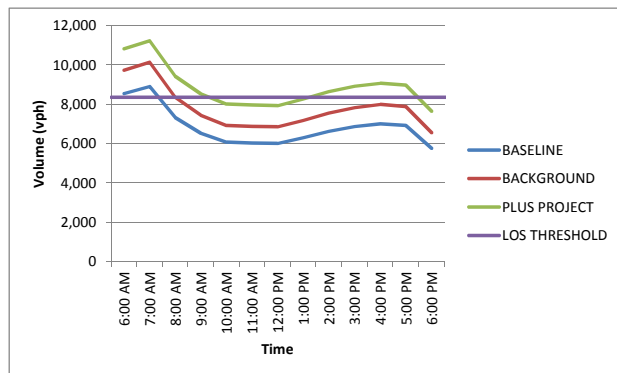
ID	Roadway	Segment	
		From	To
CT 34	SR 84 (Courtland Rd/Ryer Ave)	Courtland Rd	Cache Slough Ferry



ID	Roadway	Segment	
		From	To
CT 35	I-80 EB	Suisun Valley Rd	SR 12



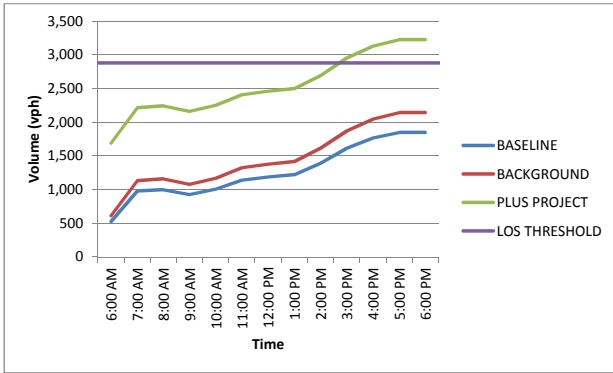
ID	Roadway	Segment	
		From	To
CT 36	I-80 WB	SR 12	Suisun Valley Rd



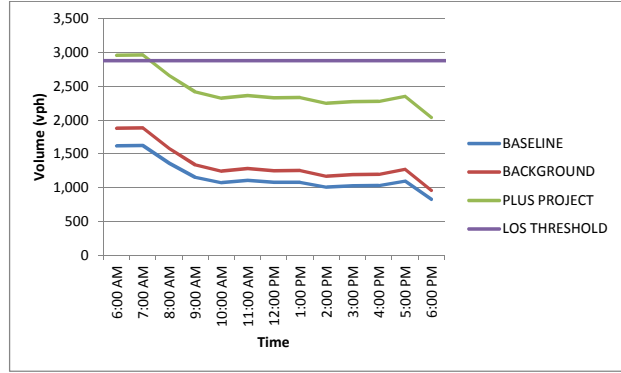


East Canal  
Hourly Roadway Volumes and LOS Threshold  
Caltrans

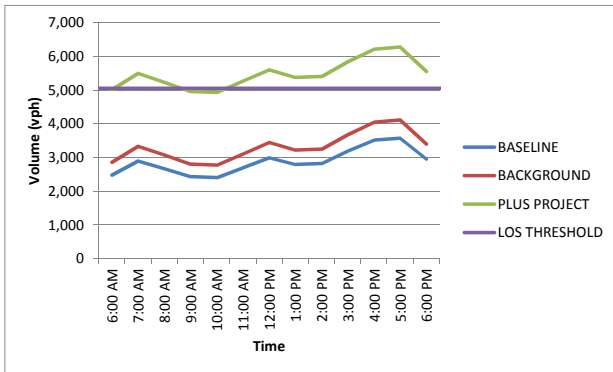
ID	Roadway	Segment	
		From	To
CT 37	SR 12 EB	I-80	Beck Ave



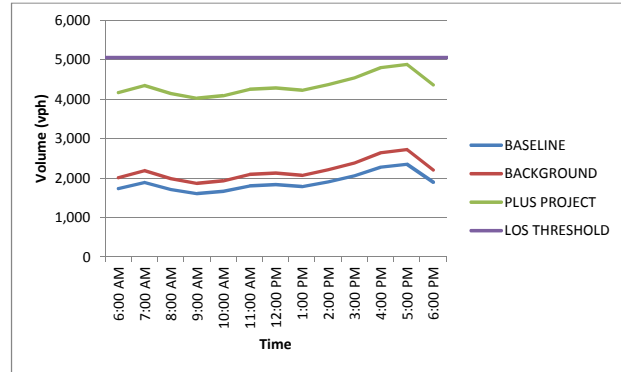
ID	Roadway	Segment	
		From	To
CT 38	SR 12 WB	Beck Ave	I-80



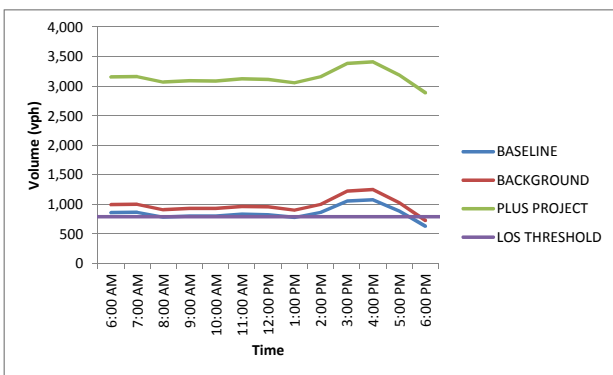
ID	Roadway	Segment	
		From	To
CT 39	SR 12	Beck Ave	Sunset Ave/Grizzly Island Rd



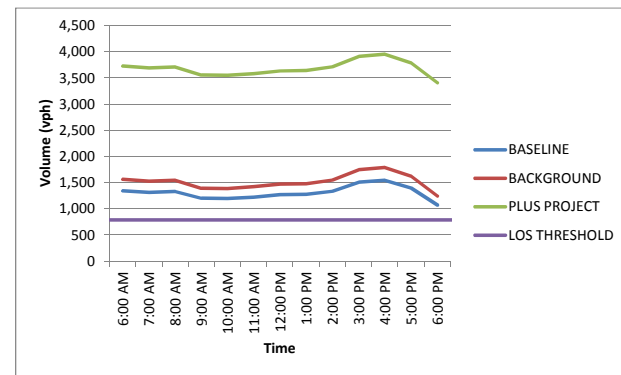
ID	Roadway	Segment	
		From	To
CT 40	SR 12	Sunset Ave/Grizzly Island Rd	Walters Rd/Lawler Ranch Pkwy



ID	Roadway	Segment	
		From	To
CT 41	SR 12	Walters Rd/Lawler Ranch Pkwy	SR 113

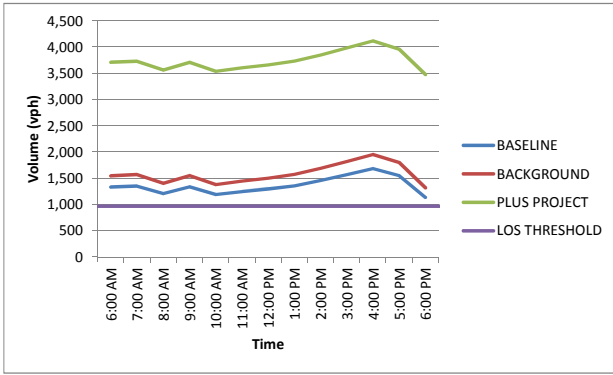


ID	Roadway	Segment	
		From	To
CT 42	SR 12	SR 113	SR 84 (River Rd)

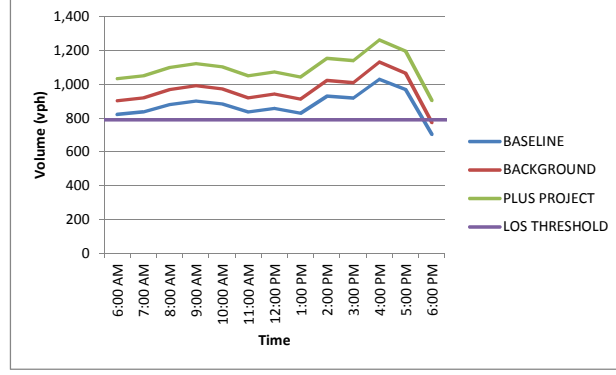


East Canal  
Hourly Roadway Volumes and LOS Threshold  
Caltrans

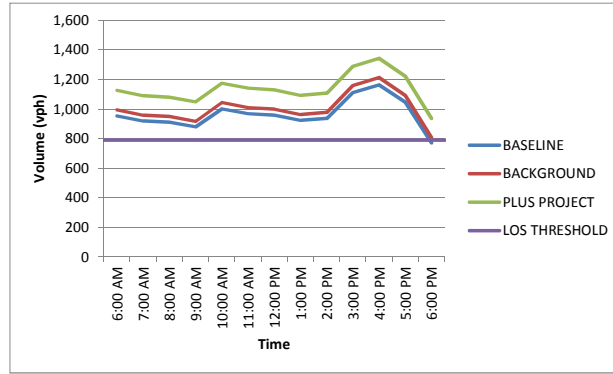
ID	Roadway	Segment	
		From	To
CT 43	SR 12 (Rio Vista Bridge)	SR 84 (River Rd)	SR 160 (River Rd)



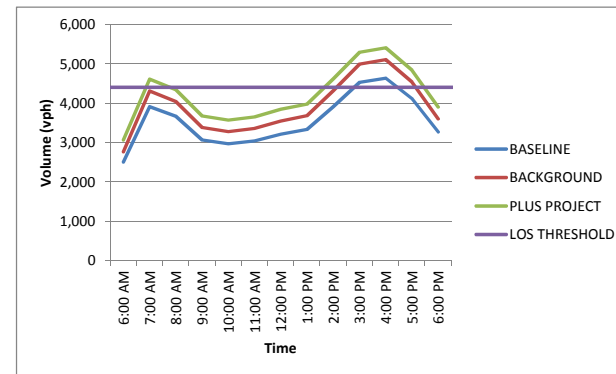
ID	Roadway	Segment	
		From	To
CT 44	SR 12	SR 160 (River Rd)	Sacramento Co./SJ Co. Line



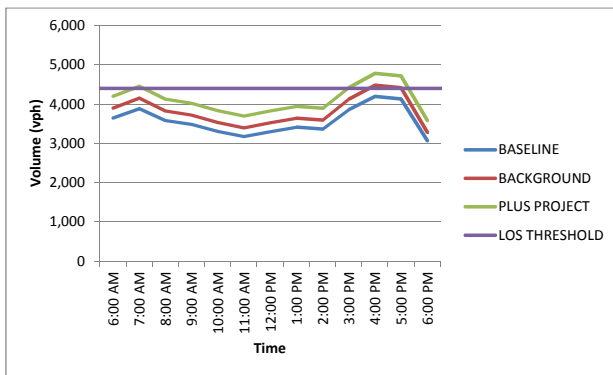
ID	Roadway	Segment	
		From	To
CT 45	SR 12	Sacramento Co./SJ Co. Line	I-5



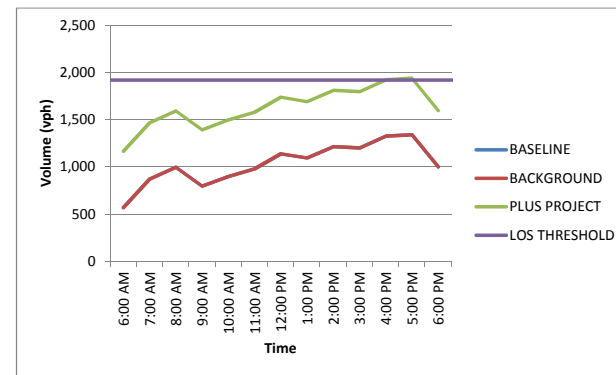
ID	Roadway	Segment	
		From	To
CT 46	I-80 EB	SR 113	Pedrick Rd



ID	Roadway	Segment	
		From	To
CT 47	I-80 WB	Pedrick Rd	SR 113

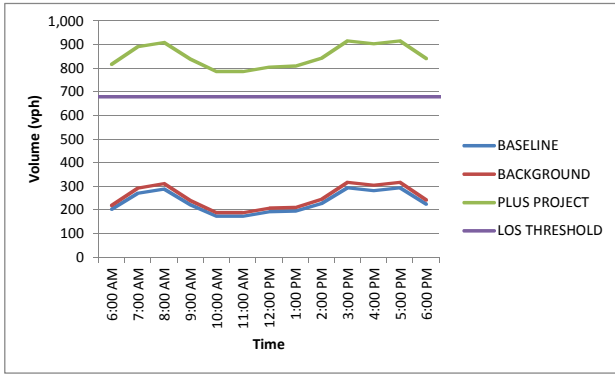


ID	Roadway	Segment	
		From	To
CT 48	SR 113	I-80	Dixon City Limits

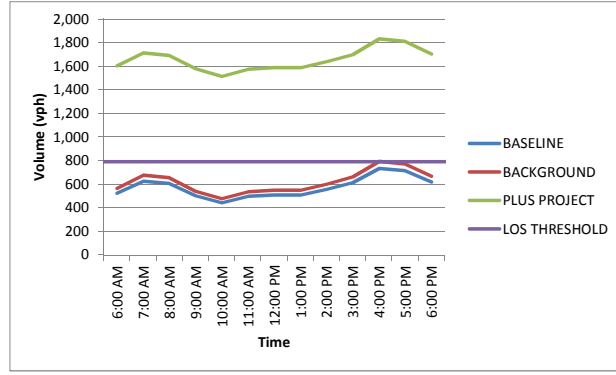


East Canal  
Hourly Roadway Volumes and LOS Threshold  
Caltrans

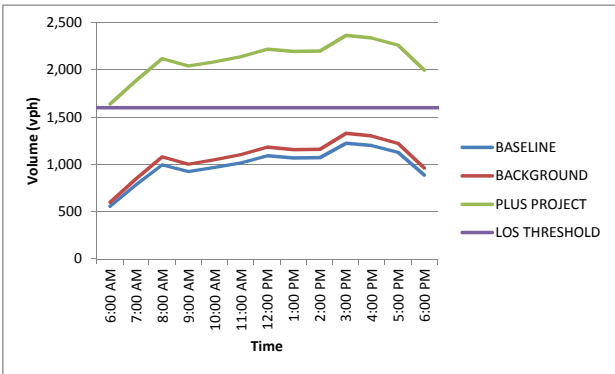
ID	Roadway	Segment	
		From	To
CT 49	SR 113	Dixon City Limits	SR 12



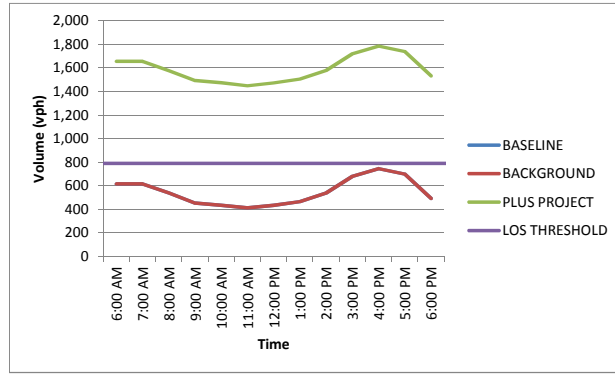
ID	Roadway	Segment	
		From	To
CT 50	SR 4 (Marsh Creek Rd)	Vasco Rd	Byron Hwy (Old SR 4)



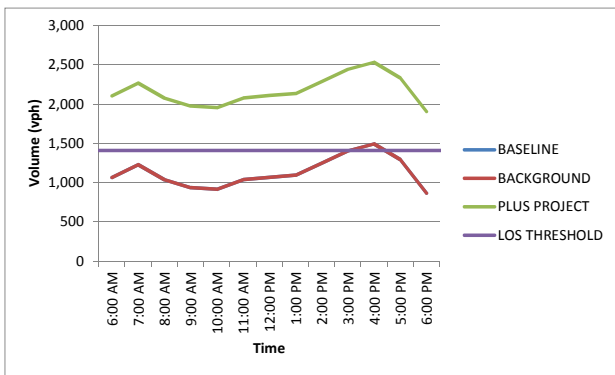
ID	Roadway	Segment	
		From	To
CT 51	SR 4	Marsh Creek Rd	Discovery Bay Blvd



ID	Roadway	Segment	
		From	To
CT 52	SR 4	Discovery Bay Blvd	Tracy Blvd

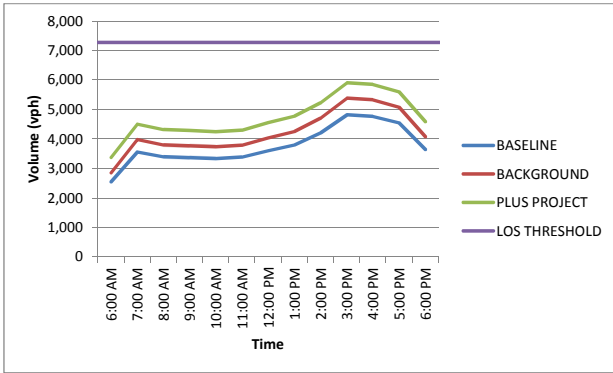


ID	Roadway	Segment	
		From	To
CT 53	SR 4 (Charter Way)	Tracy Blvd	I-5

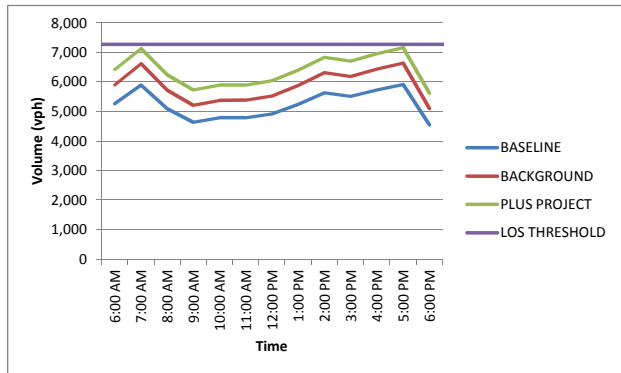


East Canal  
Hourly Roadway Volumes and LOS Threshold  
Caltrans

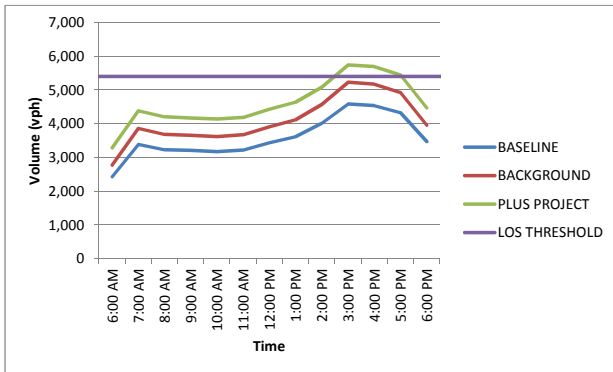
ID	Roadway	Segment	
		From	To
CT 54	I-5 NB	SR 4 (Charter Way)	SR 4 (Freeway)



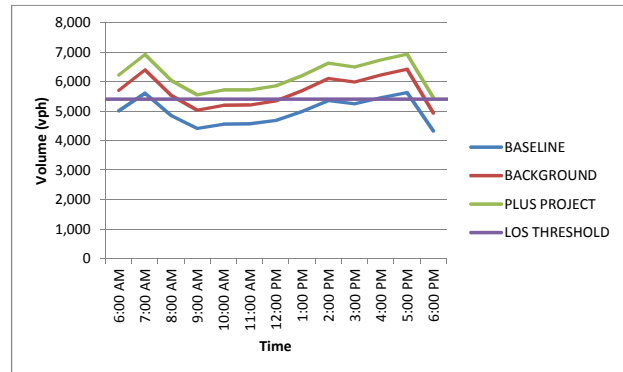
ID	Roadway	Segment	
		From	To
CT 55	I-5 SB	SR 4 (Freeway)	SR 4 (Charter Way)



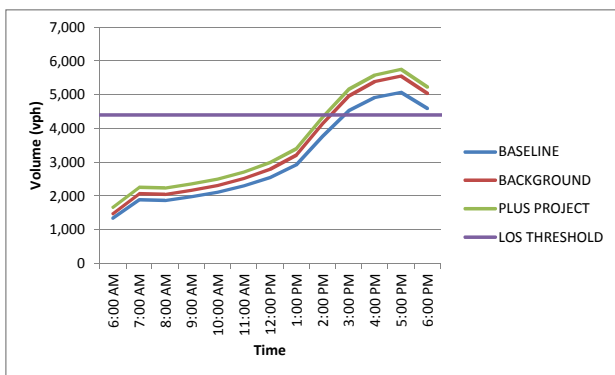
ID	Roadway	Segment	
		From	To
CT 56	I-5 NB	Eighth St	SR 4 (Charter Way)



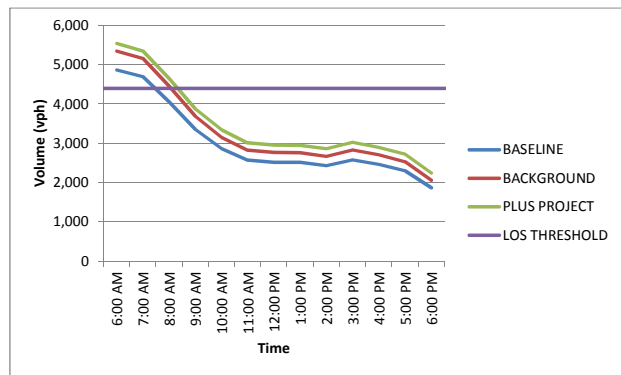
ID	Roadway	Segment	
		From	To
CT 57	I-5 SB	SR 4 (Charter Way)	Eighth St



ID	Roadway	Segment	
		From	To
CT 58	I-205 EB	I-580	Mountain House Pkwy

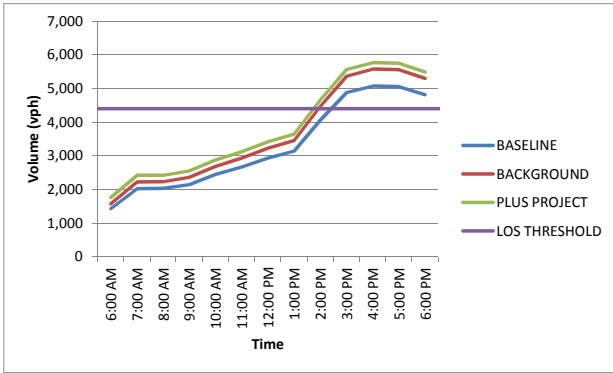


ID	Roadway	Segment	
		From	To
CT 59	I-205 WB	Mountain House Pkwy	I-580

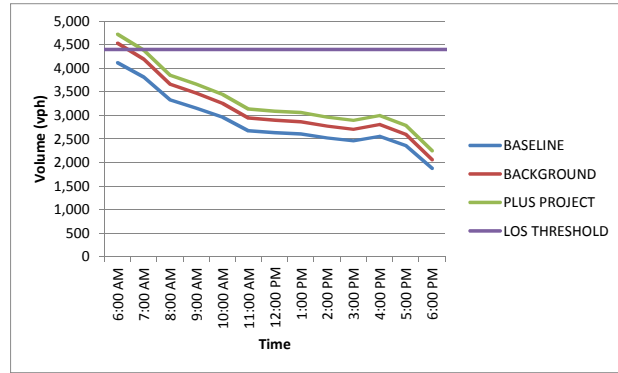


East Canal  
Hourly Roadway Volumes and LOS Threshold  
Caltrans

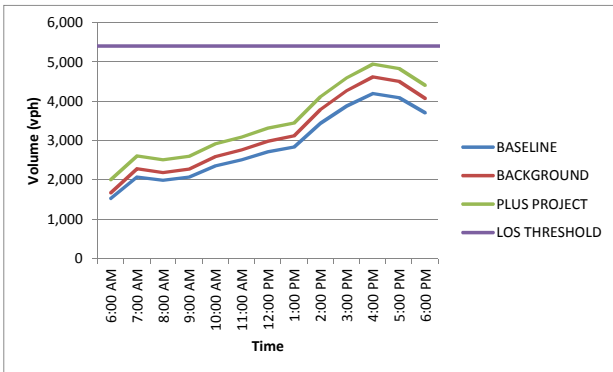
ID	Roadway	Segment	
		From	To
CT 60	I-205 EB	Mountain House Pkwy	Eleventh St



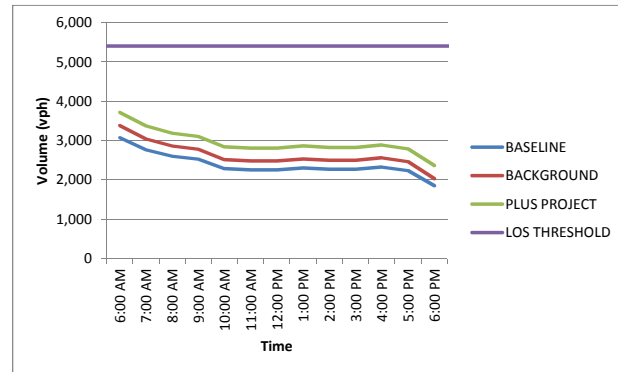
ID	Roadway	Segment	
		From	To
CT 61	I-205 WB	Eleventh St	Mountain House Pkwy



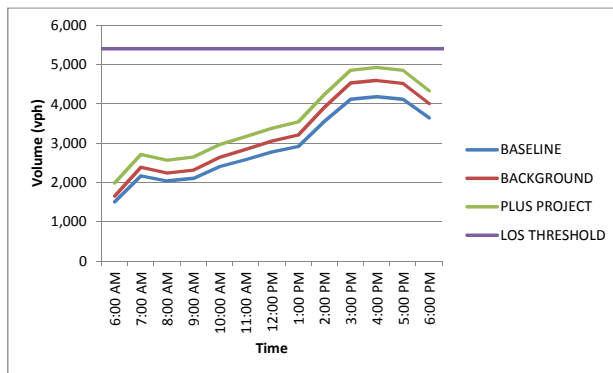
ID	Roadway	Segment	
		From	To
CT 62	I-205 EB	Grant Line Rd	Tracy Blvd



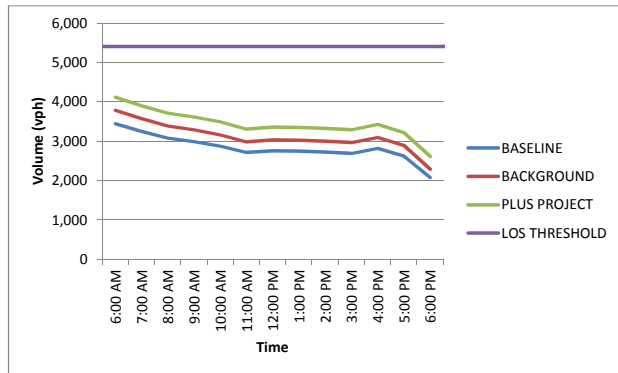
ID	Roadway	Segment	
		From	To
CT 63	I-205 WB	Tracy Blvd	Grant Line Rd



ID	Roadway	Segment	
		From	To
CT 64	I-205 EB	Tracy Blvd	MacArthur Dr

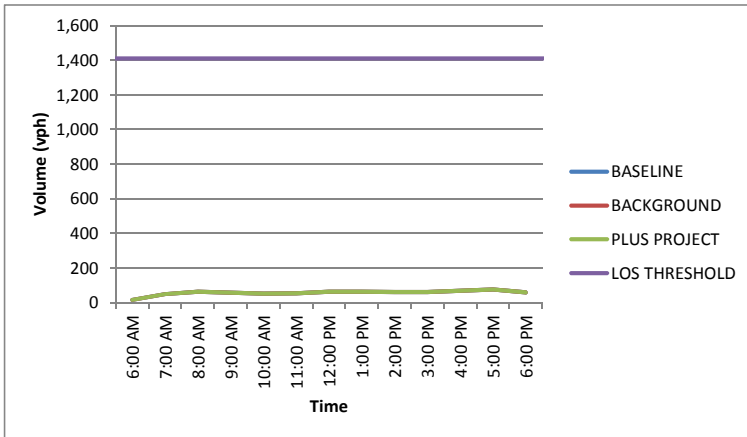


ID	Roadway	Segment	
		From	To
CT 65	I-205 WB	MacArthur Dr	Tracy Blvd



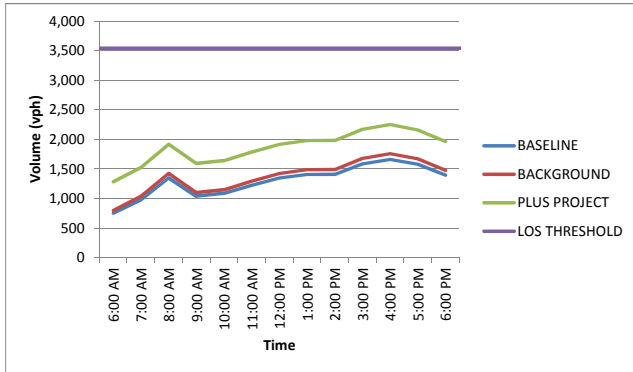
East Canal  
 Hourly Roadway Volumes and LOS Threshold  
 City of Isleton

ID	Roadway	Segment	
		From	To
ISL 01	A St/4th St/Jackson Blvd.	SR 160	Isleton City Limits

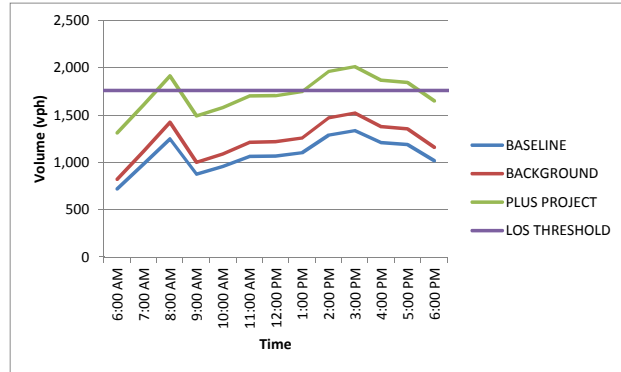


East Canal  
Hourly Roadway Volumes and LOS Threshold  
City of Oakley

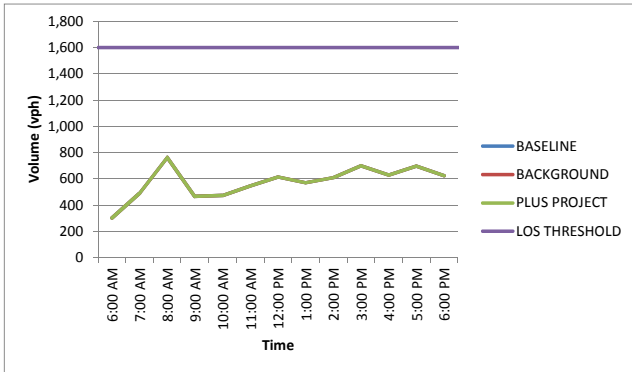
ID	Roadway	Segment	
		From	To
OAK 01	Main Street (Old SR 4)	SR 160	Cypress Rd



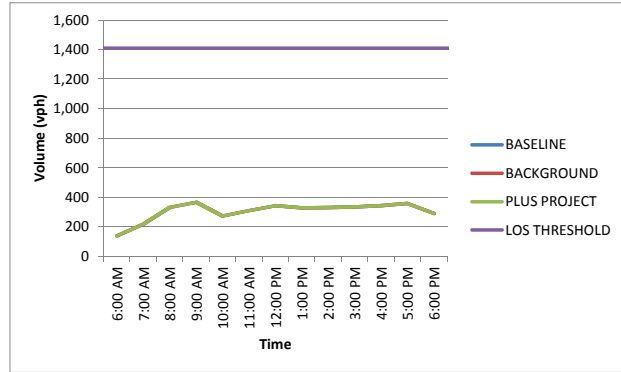
ID	Roadway	Segment	
		From	To
OAK 02	Main Street (Old SR 4)	Cypress Rd	Delta Rd (Oakley City Limits)



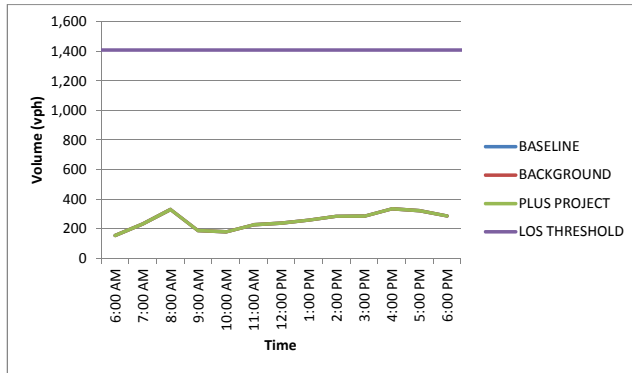
ID	Roadway	Segment	
		From	To
OAK 03	Cypress Rd	Main Street (Old SR 4)	Bethel Island Rd



ID	Roadway	Segment	
		From	To
OAK 04	Bethel Island Rd	Cypress Rd	Oakley City Limits

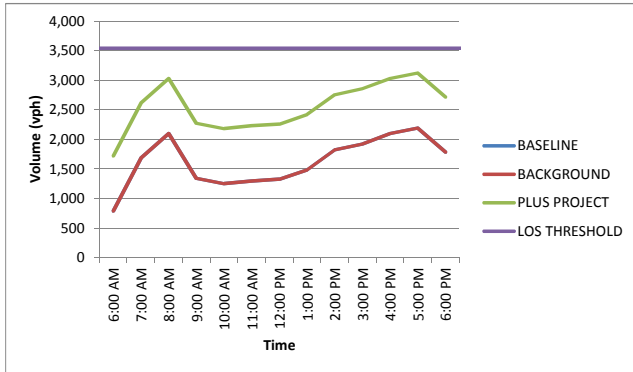


ID	Roadway	Segment	
		From	To
OAK 05	Delta Rd	Main Street (Old SR 4)	Byron Hwy

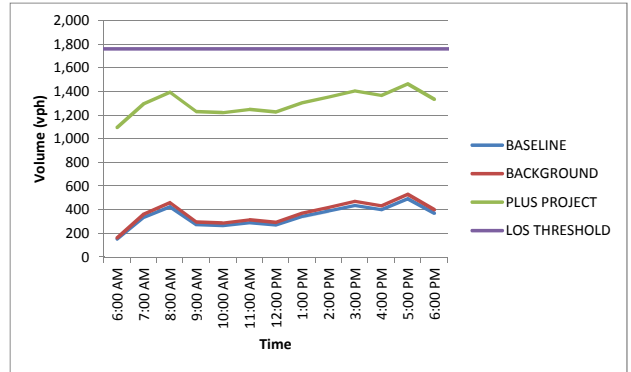


East Canal  
Hourly Roadway Volumes and LOS Threshold  
City of Sacramento

ID	Roadway	Segment	
		From	To
SAC 01	Pocket Rd	Freeport Blvd (Old SR 160)	I-5



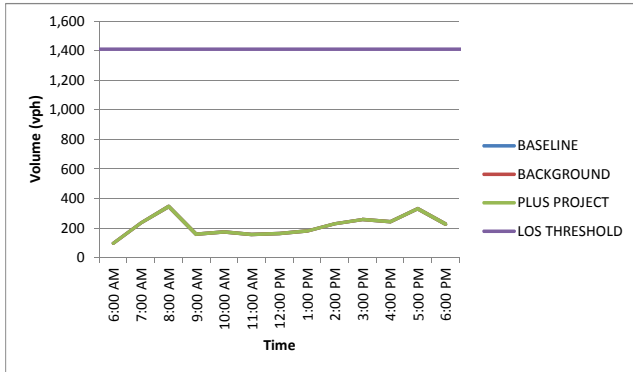
ID	Roadway	Segment	
		From	To
SAC 02	Freeport Blvd (Old SR 160)	Pocket Rd	Sacramento City Limits



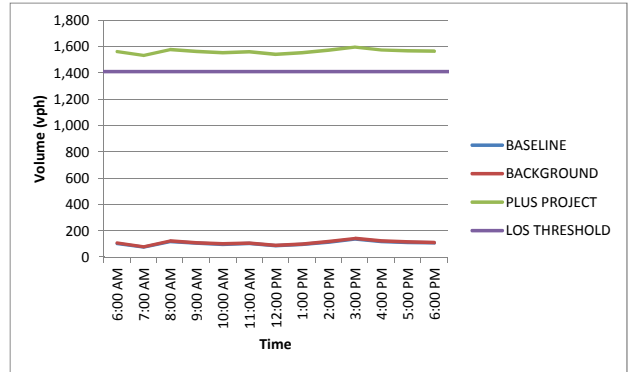


East Canal  
Hourly Roadway Volumes and LOS Threshold  
Sacramento County

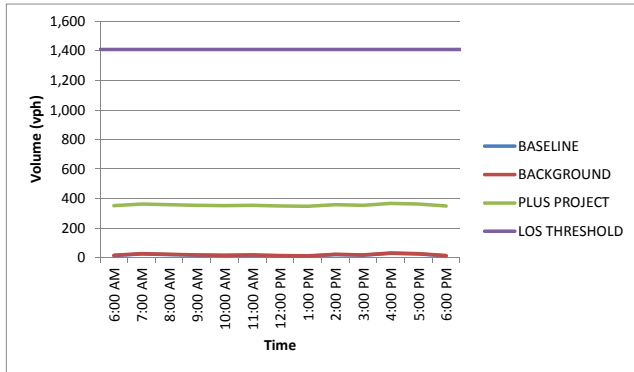
ID	Roadway	Segment	
		From	To
SC 01	Freeport Bridge	River Rd	SR 160 (Freeport Blvd)



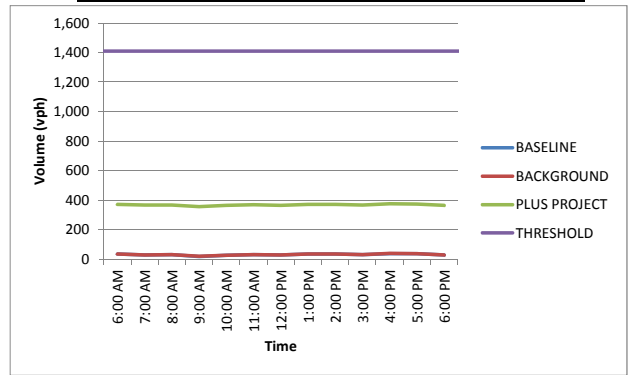
ID	Roadway	Segment	
		From	To
SC 02	Hood Franklin Rd	SR 160 (River Rd)	I-5



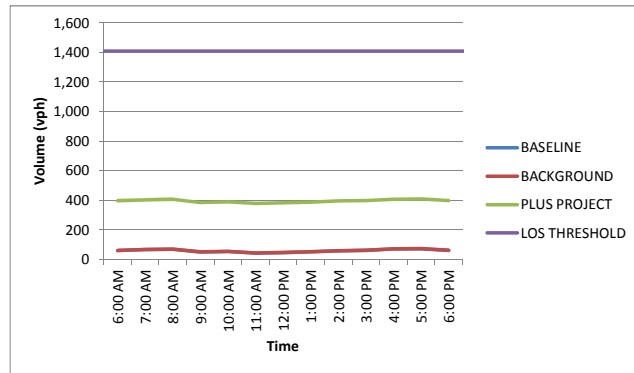
ID	Roadway	Segment	
		From	To
SC 03	Lambert Rd	SR 160 (River Rd)	Herzog Rd



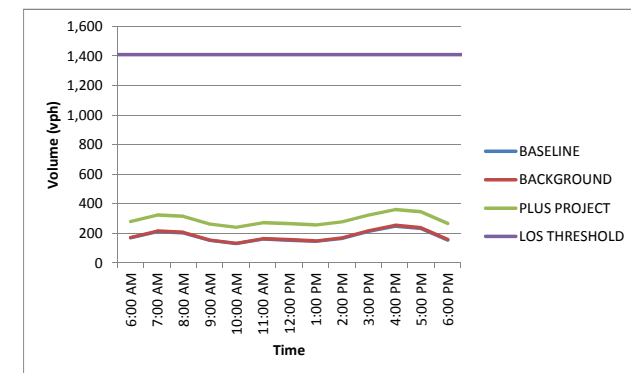
ID	Roadway	Segment	
		From	To
SC 04	Lambert Rd	Herzog Rd	Franklin Blvd



ID	Roadway	Segment	
		From	To
SC 05	Franklin Blvd	Lambert Rd	Twin Cities Rd

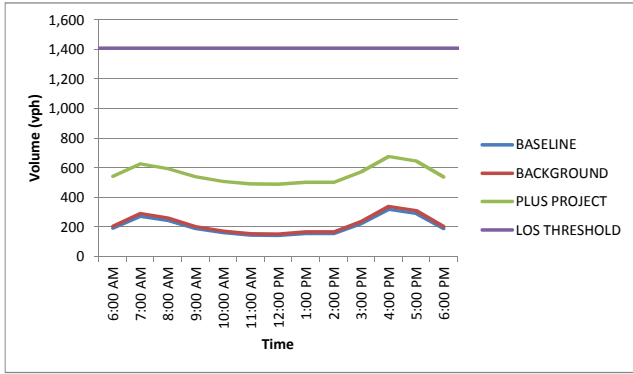


ID	Roadway	Segment	
		From	To
SC 06	Twin Cities Rd	River Rd	I-5

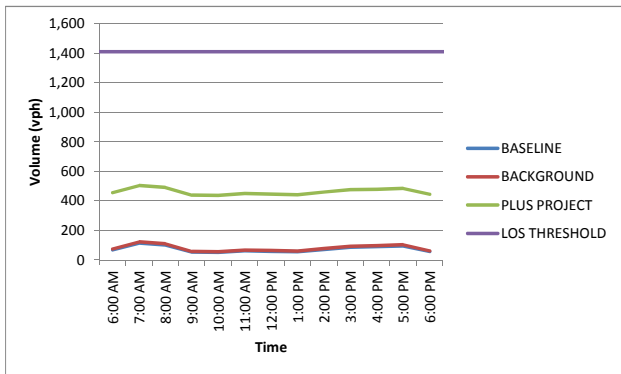


East Canal  
Hourly Roadway Volumes and LOS Threshold  
Sacramento County

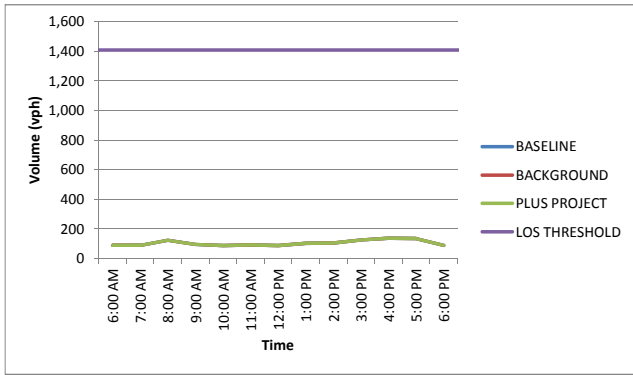
ID	Roadway	Segment	
		From	To
SC 07	Twin Cities Rd	I-5	Franklin Blvd



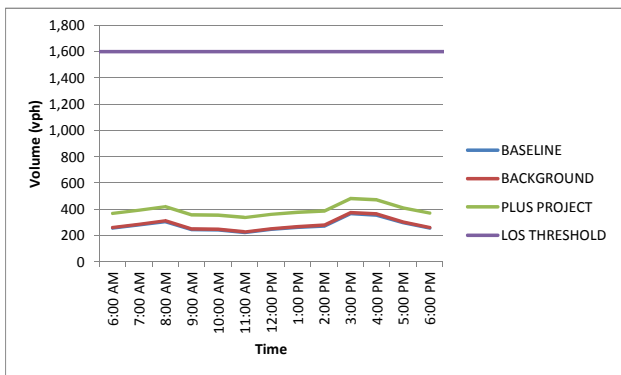
ID	Roadway	Segment	
		From	To
SC 08	Sutter Slough Bridge Rd	Sacramento Co./Yolo Co. Line	Paintersville Bridge



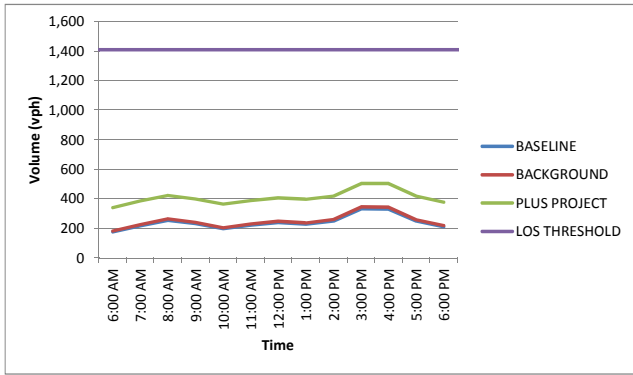
ID	Roadway	Segment	
		From	To
SC 09	River Rd (Sac Co.)	Paintersville Bridge	Twin Cities Rd



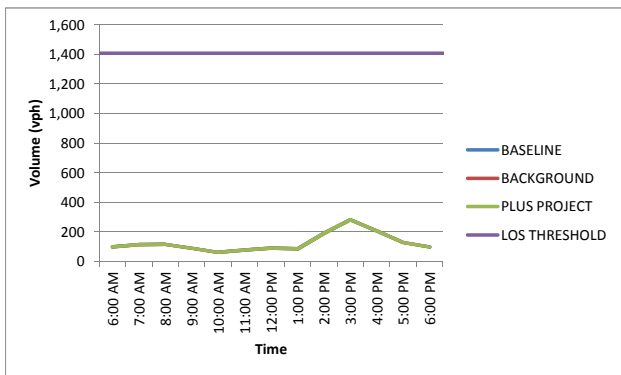
ID	Roadway	Segment	
		From	To
SC 10	River Rd (Sac Co.)	Twin Cities Rd	Walnut Grove Bridge



ID	Roadway	Segment	
		From	To
SC 11	Walnut Grove Rd/River Rd	Walnut Grove Bridge	Sacramento Co./SJ Co. Line

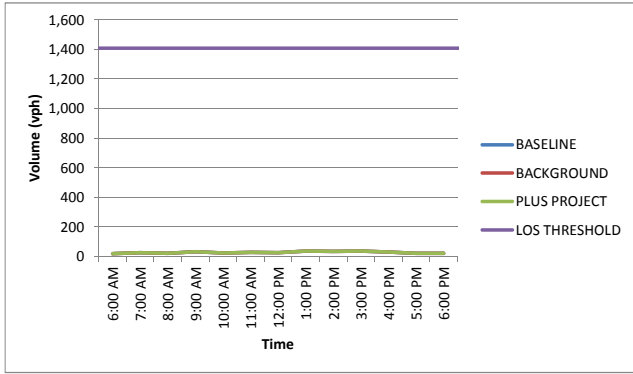


ID	Roadway	Segment	
		From	To
SC 12	Isleton Rd	River Rd (Walnut Grove)/Isleton Rd	1.5 miles west of Isleton Rd Bridge

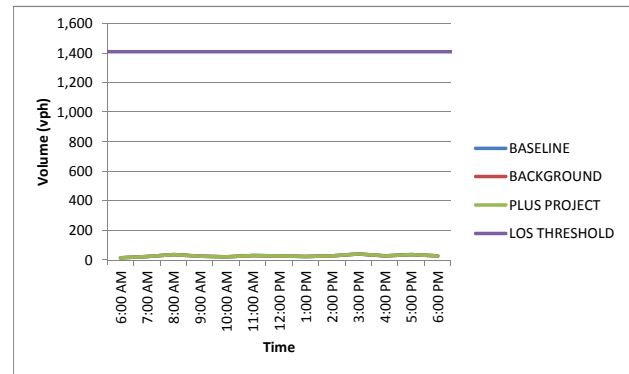


East Canal  
Hourly Roadway Volumes and LOS Threshold  
Sacramento County

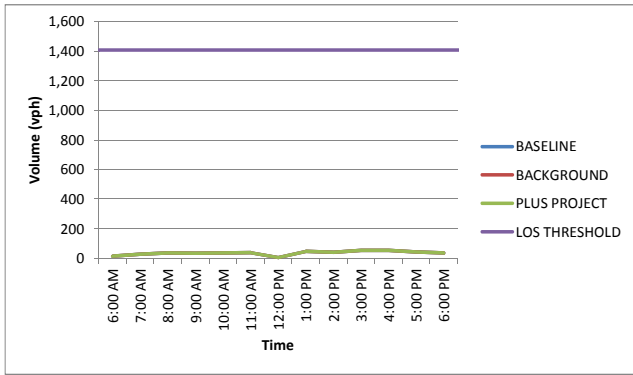
ID	Roadway	Segment	
		From	To
SC 13	Race Track Rd/Tyler Island Rd	Walnut Grove Rd	Southern End of Tyler Island



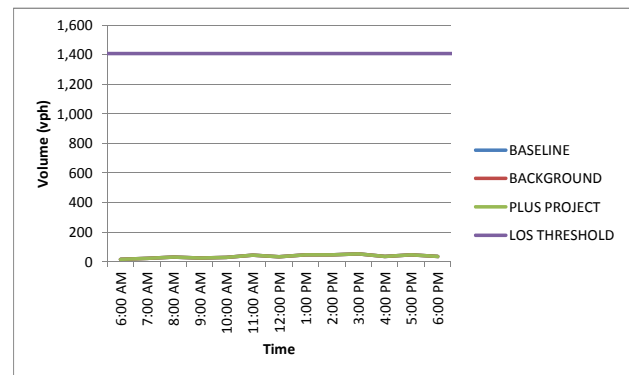
ID	Roadway	Segment	
		From	To
SC 14	Tyler Island Rd	Southern End of Tyler Island	SR 160 (River Rd)



ID	Roadway	Segment	
		From	To
SC 15	Jackson Slough Rd	Isleton City Limits	SR 12

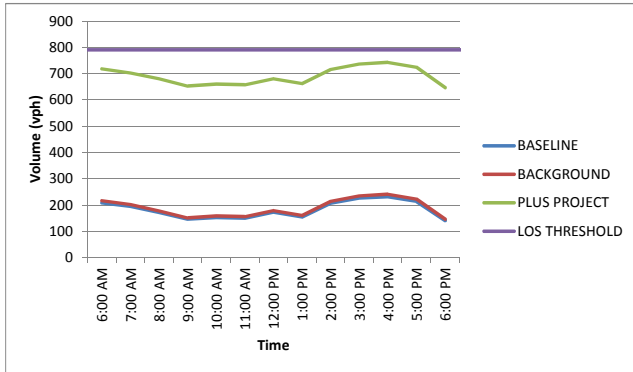


ID	Roadway	Segment	
		From	To
SC 16	Jackson Slough Rd	Brannan Island Rd	SR 12

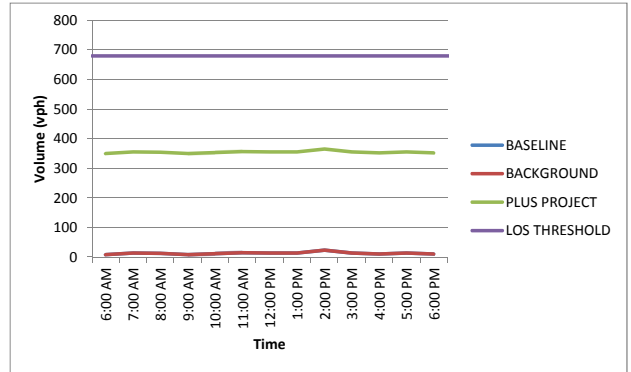


East Canal  
Hourly Roadway Volumes and LOS Threshold  
San Joaquin County

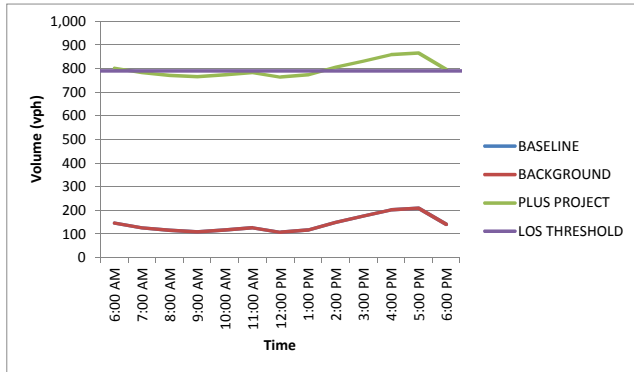
ID	Roadway	Segment	
		From	To
SJ 01	Walnut Grove Rd	Sacramento Co./SJ Co. Line	I-5



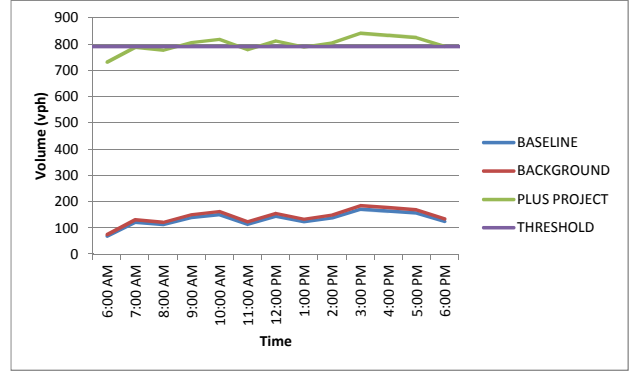
ID	Roadway	Segment	
		From	To
SJ 02	Peltier Rd	Blossom Rd	I-5



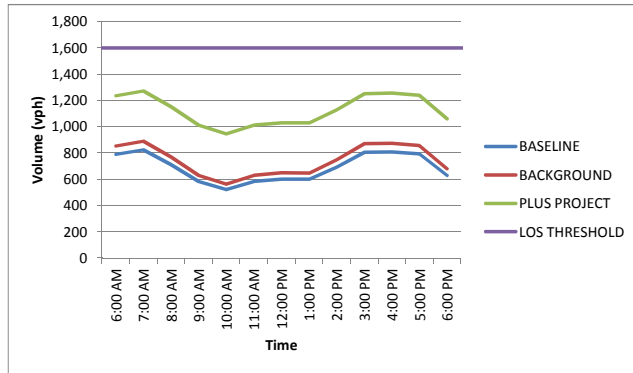
ID	Roadway	Segment	
		From	To
SJ 03	Tracy Blvd	SR 4	Clifton Court Rd



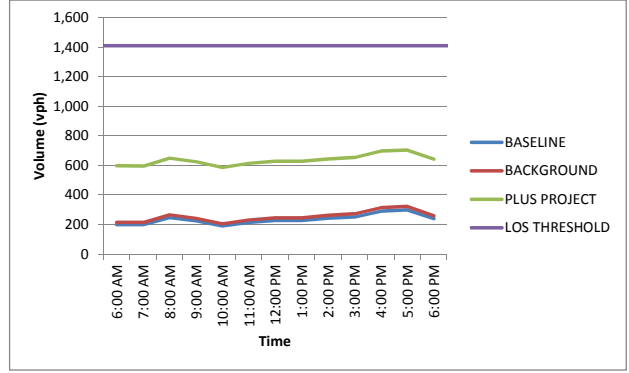
ID	Roadway	Segment	
		From	To
SJ 04	Tracy Blvd	Clifton Court Rd	Tracy City Limits



ID	Roadway	Segment	
		From	To
SJ 05	Byron Hwy	Alameda Co./San Joaquin Co. Line	Mountain House Pkwy

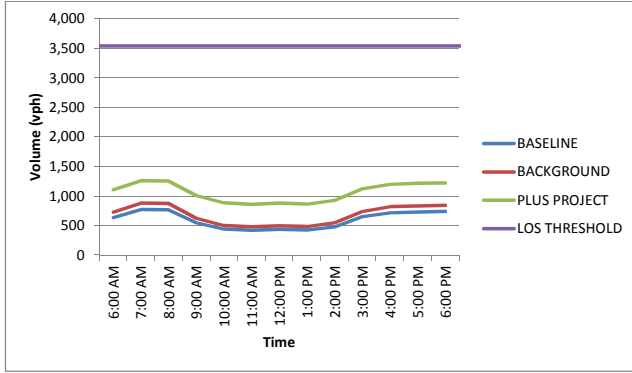


ID	Roadway	Segment	
		From	To
SJ 06	Mountain House Pkwy	Byron Hwy	Arnaudo Blvd



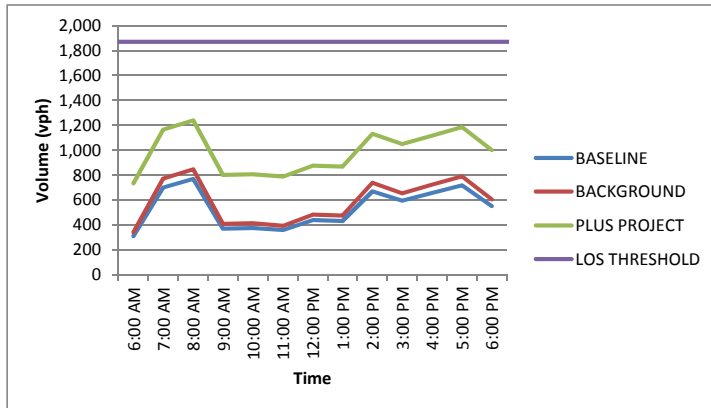
East Canal  
Hourly Roadway Volumes and LOS Threshold  
San Joaquin County

ID	Roadway	Segment	
		From	To
SJ 07	Mountain House Pkwy	Arnaudo Blvd	I-205



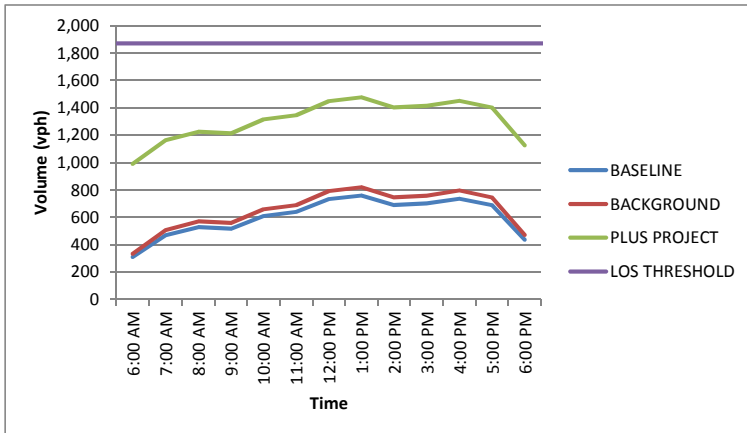
East Canal  
 Hourly Roadway Volumes and LOS Threshold  
 City of Stockton

ID	Roadway	Segment	
		From	To
STK 01	Eight Mile Rd	Stockton City Limits	I-5



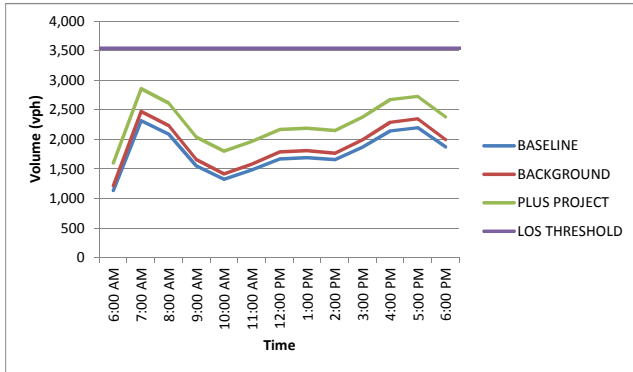
East Canal  
 Hourly Roadway Volumes and LOS Threshold  
 City of Tracy

ID	Roadway	Segment	
		From	To
TRA 01	Tracy Blvd	Tracy City Limits	I-205

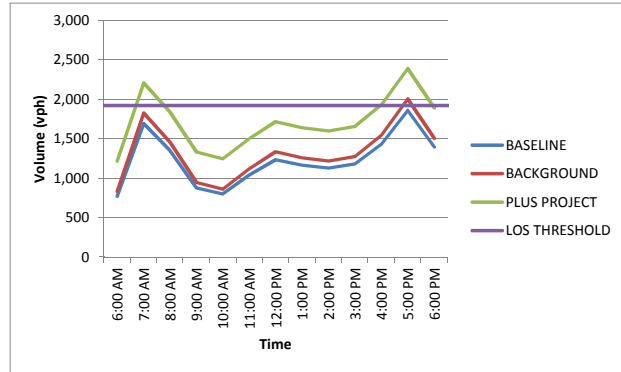


East Canal  
Hourly Roadway Volumes and LOS Threshold  
City of West Sacramento

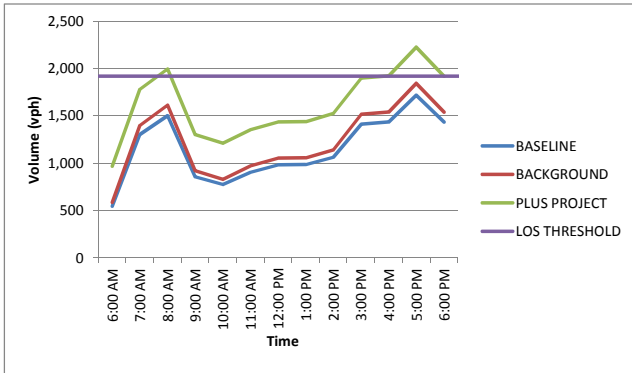
ID	Roadway	Segment	
		From	To
WS 01	Harbor Blvd	Industrial Blvd	US 50



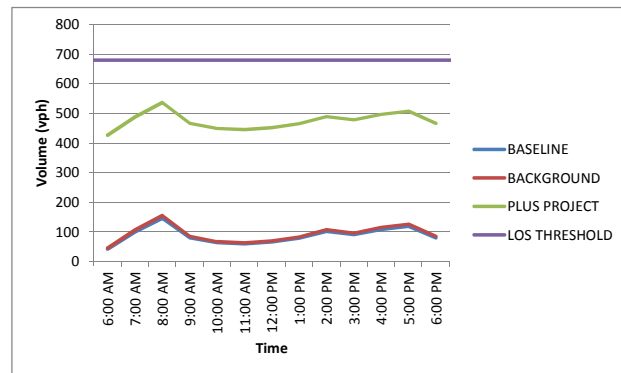
ID	Roadway	Segment	
		From	To
WS 02	Industrial Blvd/ Lake Washington	Harbor Blvd	Jefferson Blvd (Old SR 84)



ID	Roadway	Segment	
		From	To
WS 03	Jefferson Blvd (Old SR 84)	Lake Washington Blvd	Southport Pkwy



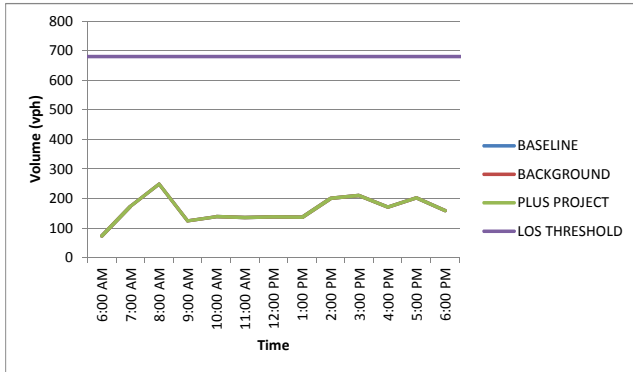
ID	Roadway	Segment	
		From	To
WS 04	Jefferson Blvd (Old SR 84)	Southport Pkwy	West Sacramento City Limits



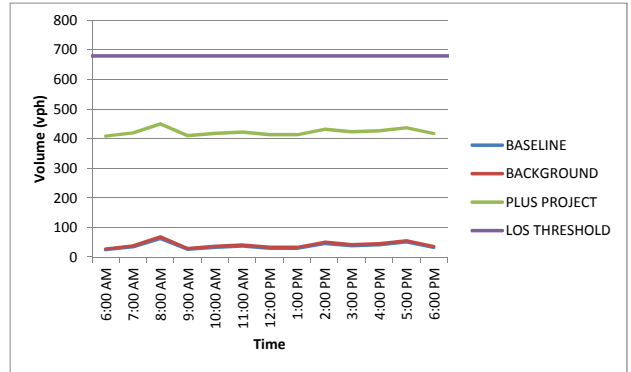


East Canal  
Hourly Roadway Volumes and LOS Threshold  
Yolo County

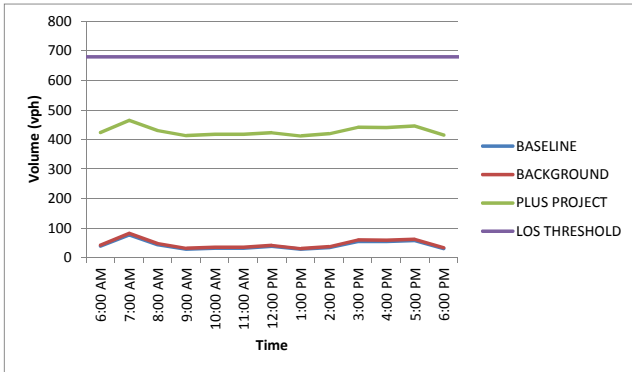
ID	Roadway	Segment	
		From	To
YOL 01	River Rd (Yolo Co.)	Freeport Bridge	Courtland Rd



ID	Roadway	Segment	
		From	To
YOL 02	River Rd (Yolo Co.)	Courtland Rd	Sacramento Co./Yolo Co. Line



ID	Roadway	Segment	
		From	To
YOL 03	Courtland Rd	SR 84 (Jefferson Blvd)	River Rd



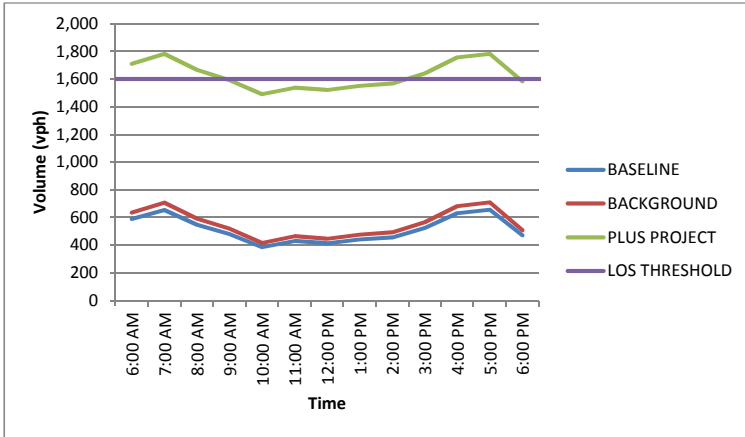
**APPENDIX D:**  
**WEST CANAL**  
**HOURLY ROADWAY VOLUMES AND LOS THRESHOLD CHARTS**

Chart Notes:

- For roadway segments with no growth in background traffic, the “Background” traffic volume is equal to the “Baseline” traffic volume.
  
- For roadway segments not anticipated to carry construction trips, the “Plus Project” traffic volume is equal to the “Baseline” and “Background” traffic volumes.

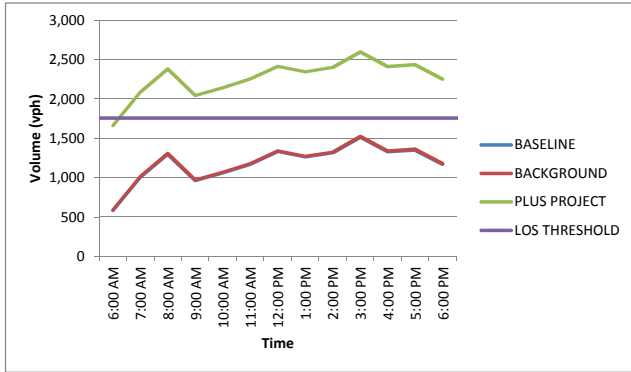
West Canal  
Hourly Roadway Volumes and LOS Threshold  
Alameda County

ID	Roadway	Segment	
		From	To
ALA 01	Byron Hwy	Contra Costa Co./Alameda Co.	Alameda Co./San Joaquin Co. Line

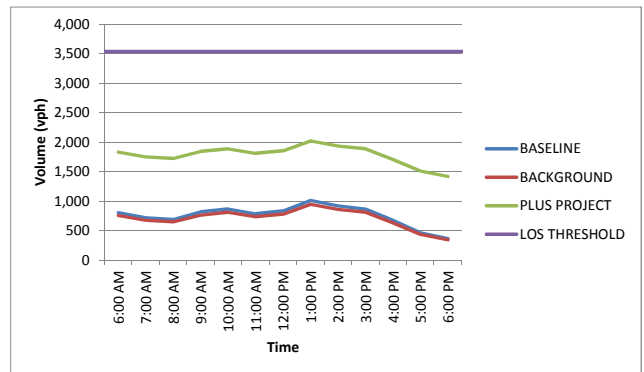


West Canal  
Hourly Roadway Volumes and LOS Threshold  
City of Brentwood

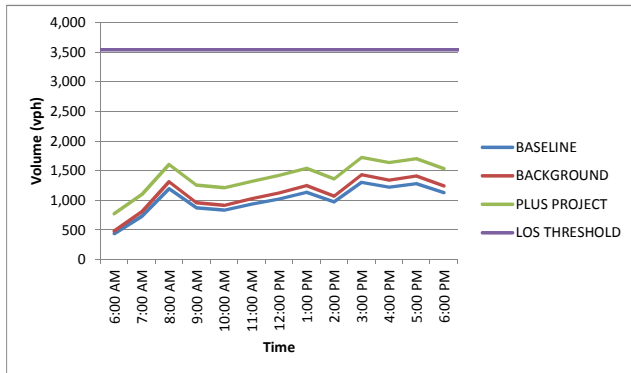
ID	Roadway	Segment	
		From	To
BRE 01	Brentwood Blvd (Old SR 4)	Delta Rd (Oakley City Limits)	Balfour Rd



ID	Roadway	Segment	
		From	To
BRE 02	Brentwood Blvd (Old SR 4)	Balfour Rd	Brentwood City Limits (South)

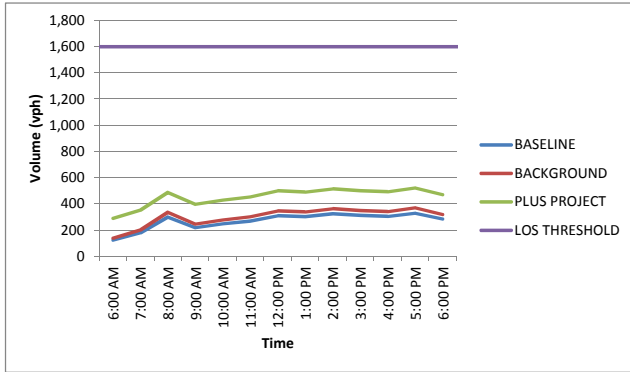


ID	Roadway	Segment	
		From	To
BRE 03	Balfour Rd	Brentwood Blvd (Old SR 4)	Brentwood City Limits

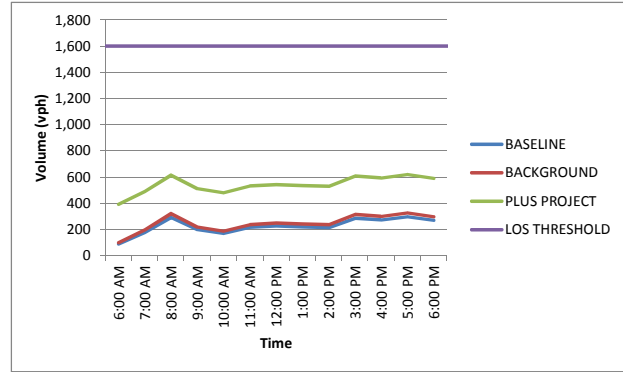


West Canal  
Hourly Roadway Volumes and LOS Threshold  
Contra Costa County

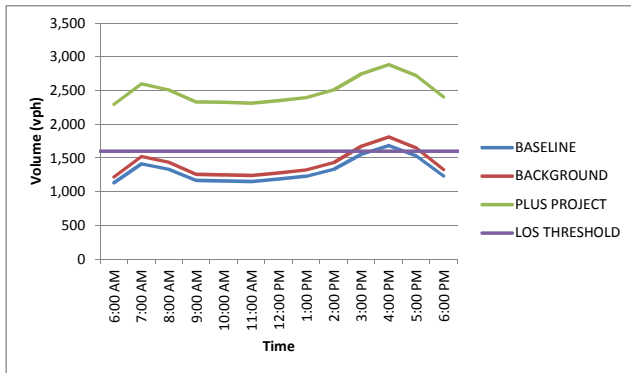
ID	Roadway	Segment	
		From	To
CC 01	Bethel Island Rd	Oakley City Limits	End



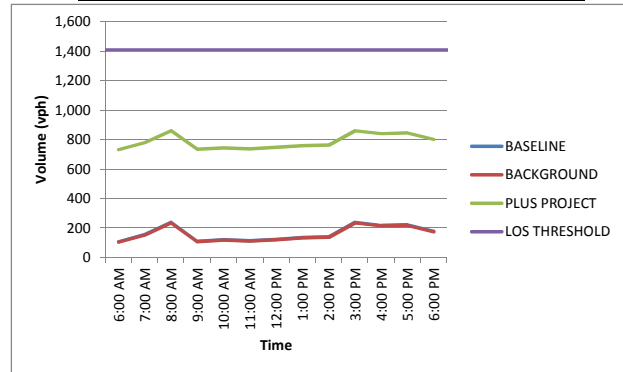
ID	Roadway	Segment	
		From	To
CC 02	Balfour Rd	Brentwood City Limits	Byron Hwy



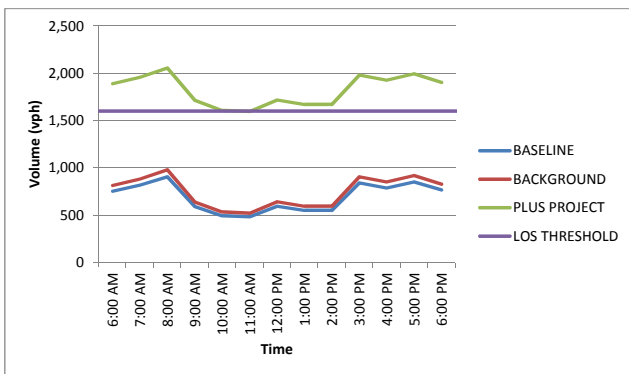
ID	Roadway	Segment	
		From	To
CC 03	Old SR 4	Brentwood City Limits (South)	Marsh Creek Rd



ID	Roadway	Segment	
		From	To
CC 04	Byron Hwy	Delta Rd	Old SR 4

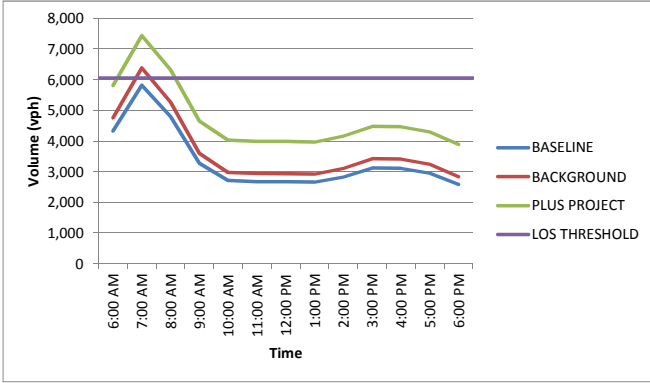


ID	Roadway	Segment	
		From	To
CC 05	Byron Hwy	SR 4	Contra Costa Co./Alameda Co.

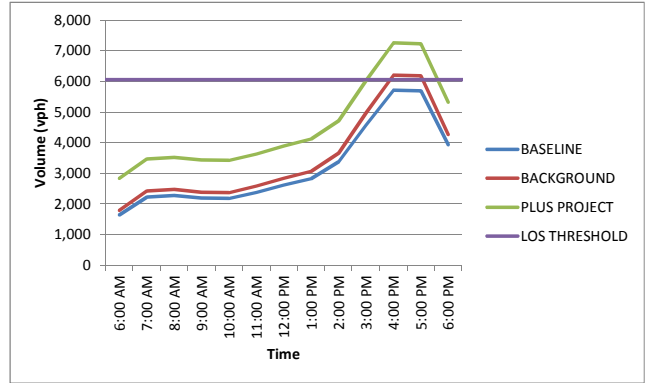


West Canal  
Hourly Roadway Volumes and LOS Threshold  
Caltrans

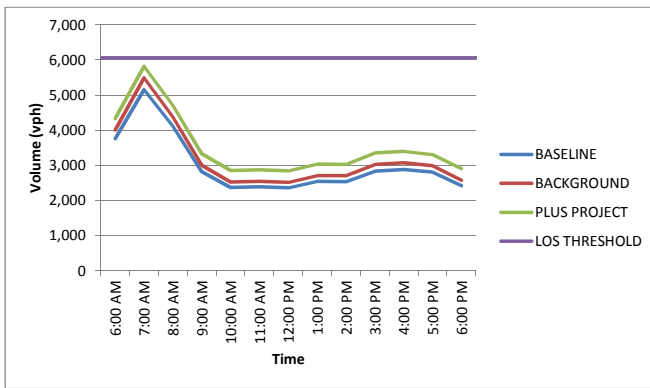
ID	Roadway	Segment	
		From	To
CT 01	I-5 NB	Pocket Rd	Florin Rd



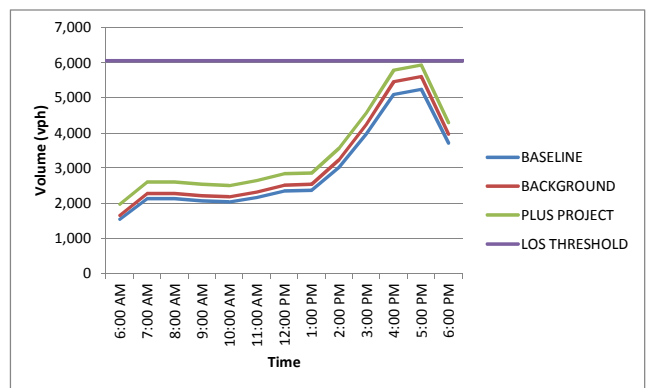
ID	Roadway	Segment	
		From	To
CT 02	I-5 SB	Florin Rd	Pocket Rd



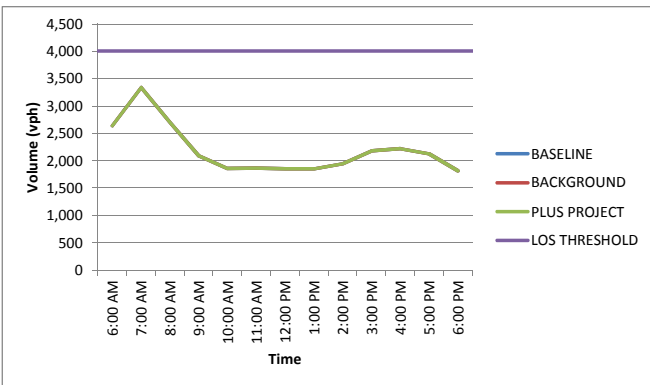
ID	Roadway	Segment	
		From	To
CT 03	I-5 NB	Laguna Blvd	Pocket Rd



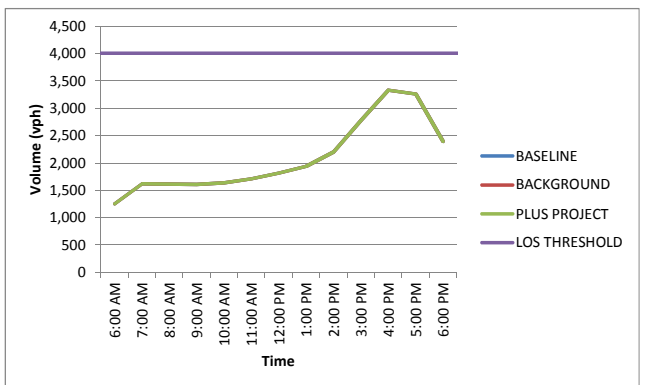
ID	Roadway	Segment	
		From	To
CT 04	I-5 SB	Pocket Rd	Laguna Blvd



ID	Roadway	Segment	
		From	To
CT 05	I-5 NB	Elk Grove Blvd	Laguna Blvd

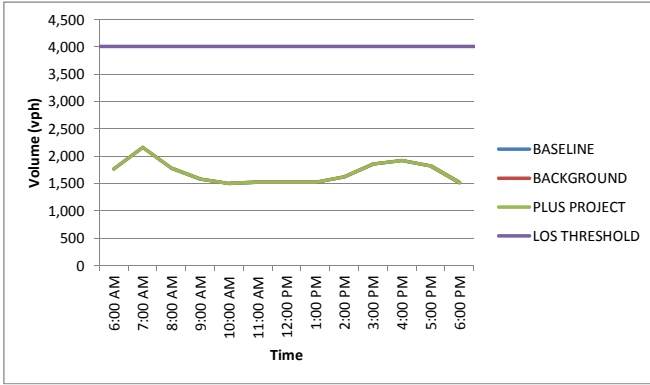


ID	Roadway	Segment	
		From	To
CT 06	I-5 SB	Laguna Blvd	Elk Grove Blvd

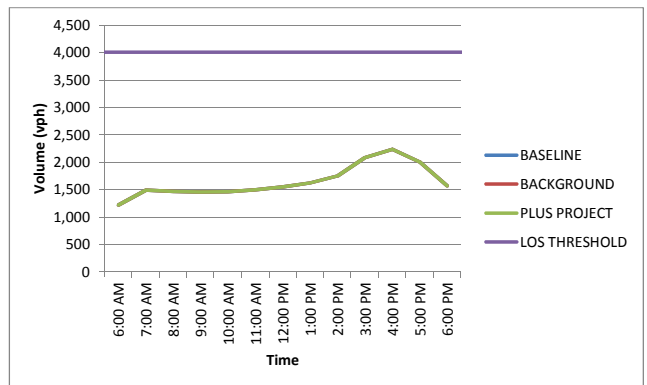


West Canal  
Hourly Roadway Volumes and LOS Threshold  
Caltrans

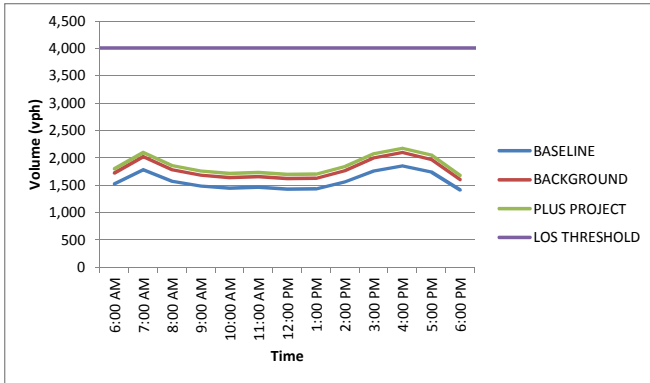
ID	Roadway	Segment	
		From	To
CT 07	I-5 NB	Hood Franklin Rd	Elk Grove Blvd



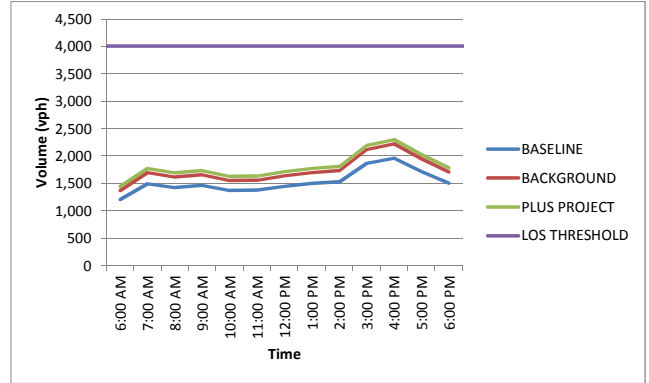
ID	Roadway	Segment	
		From	To
CT 08	I-5 SB	Elk Grove Blvd	Hood Franklin Rd



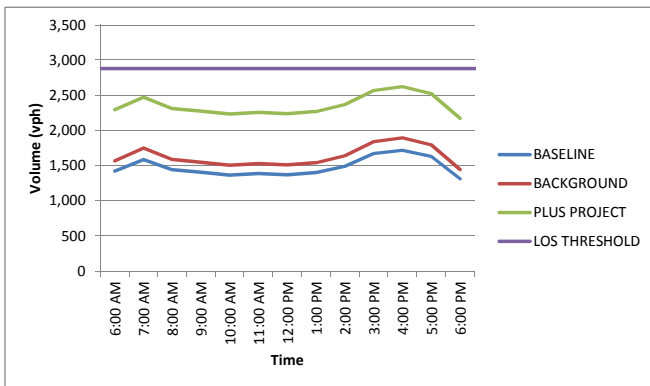
ID	Roadway	Segment	
		From	To
CT 09	I-5 NB	Twin Cities Rd	Hood Franklin Rd



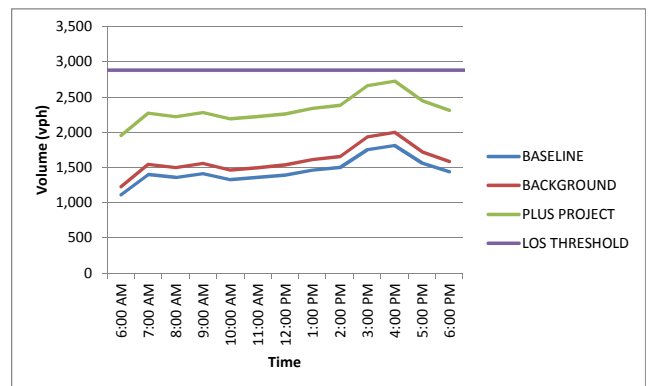
ID	Roadway	Segment	
		From	To
CT 10	I-5 SB	Hood Franklin Rd	Twin Cities Rd



ID	Roadway	Segment	
		From	To
CT 11	I-5 NB	Walnut Grove Rd	Twin Cities Rd

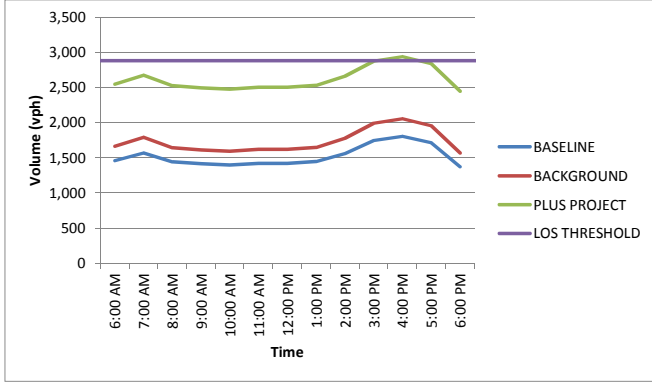


ID	Roadway	Segment	
		From	To
CT 12	I-5 SB	Twin Cities Rd	Walnut Grove Rd

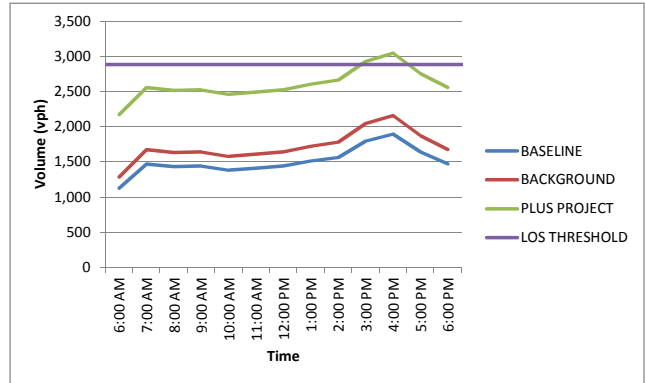


West Canal  
Hourly Roadway Volumes and LOS Threshold  
Caltrans

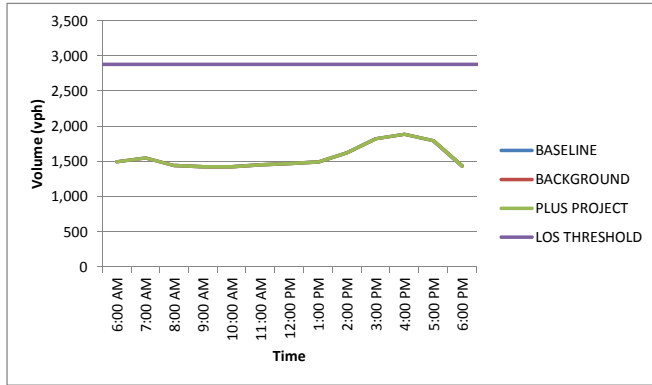
ID	Roadway	Segment	
		From	To
CT 13	I-5 NB	Peltier Rd	Walnut Grove Rd



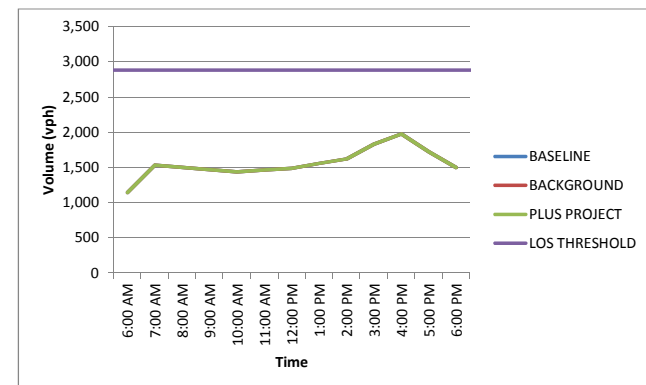
ID	Roadway	Segment	
		From	To
CT 14	I-5 SB	Walnut Grove Rd	Peltier Rd



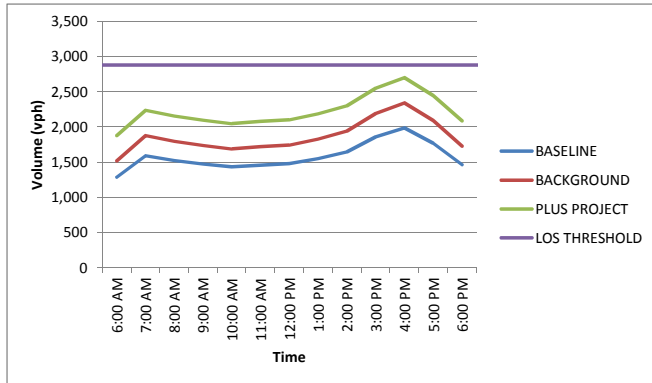
ID	Roadway	Segment	
		From	To
CT 15	I-5 NB	Turner Rd	Peltier Rd



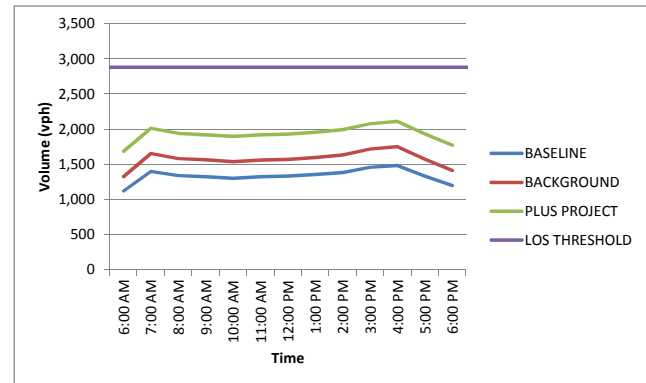
ID	Roadway	Segment	
		From	To
CT 16	I-5 SB	Peltier Rd	Turner Rd



ID	Roadway	Segment	
		From	To
CT 17	I-5 NB	SR 12	Turner Rd



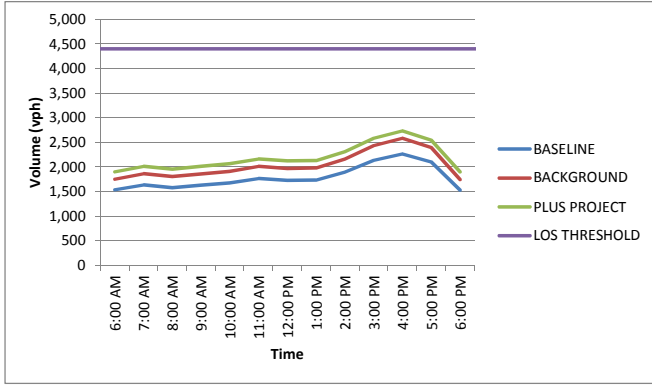
ID	Roadway	Segment	
		From	To
CT 18	I-5 SB	Turner Rd	SR 12



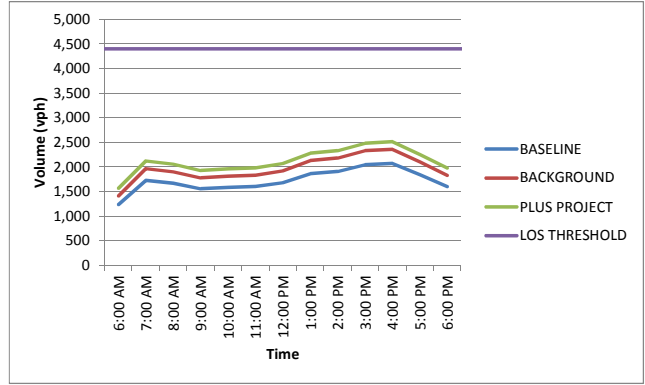


West Canal  
Hourly Roadway Volumes and LOS Threshold  
Caltrans

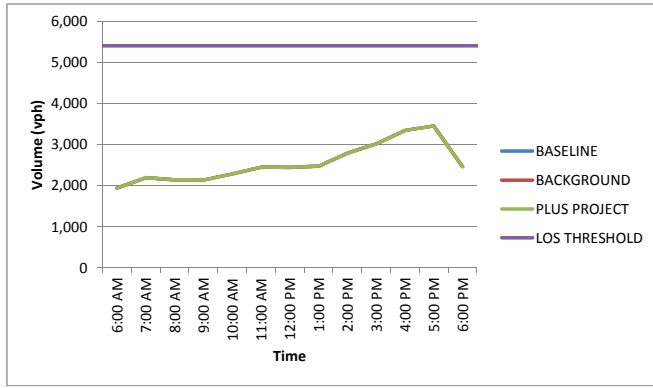
ID	Roadway	Segment	
		From	To
CT 19	I-5 NB	Eight Mile Rd	SR 12



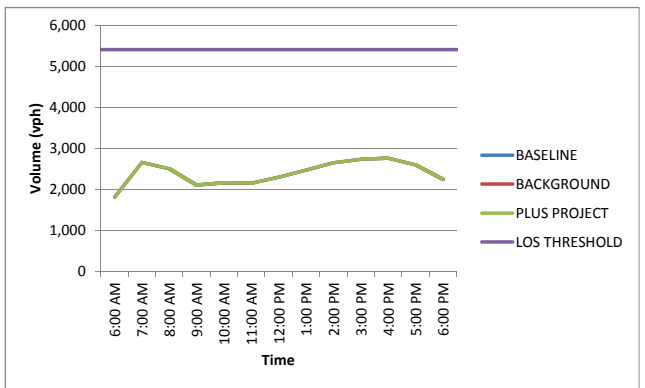
ID	Roadway	Segment	
		From	To
CT 20	I-5 SB	SR 12	Eight Mile Rd



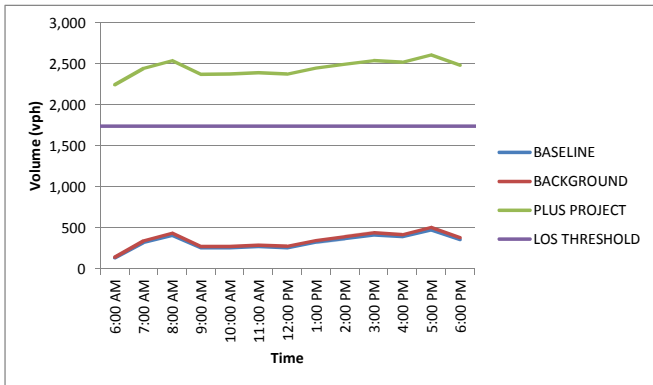
ID	Roadway	Segment	
		From	To
CT 21	I-5 NB	Hammer Ln	Eight Mile Rd



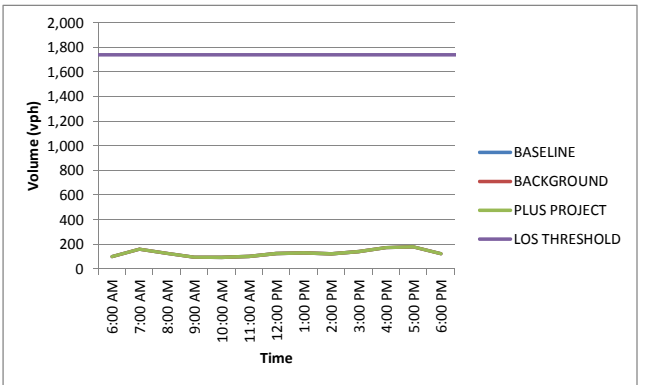
ID	Roadway	Segment	
		From	To
CT 22	I-5 SB	Eight Mile Rd	Hammer Ln



ID	Roadway	Segment	
		From	To
CT 23	SR 160 (Freeport Blvd)	Sacramento City Limits	Freeport Bridge

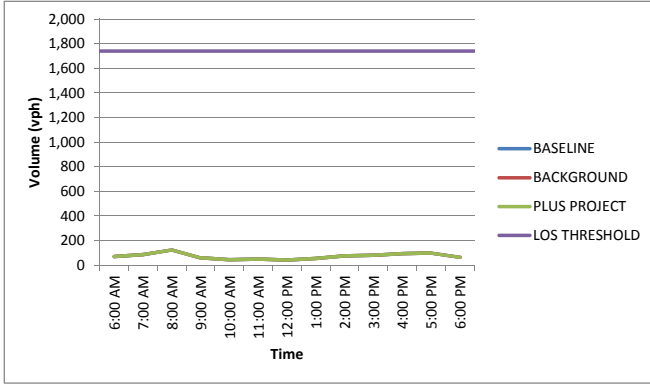


ID	Roadway	Segment	
		From	To
CT 24	SR 160 (Freeport Blvd/River Rd)	Freeport Bridge	Scribner Rd

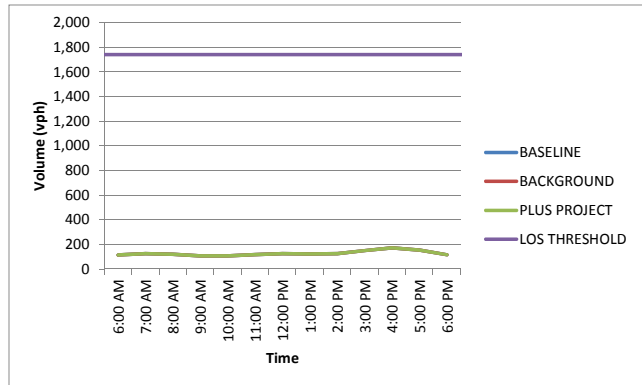


West Canal  
Hourly Roadway Volumes and LOS Threshold  
Caltrans

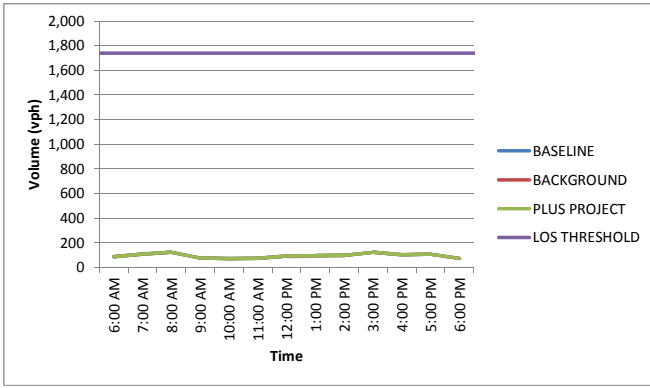
ID	Roadway	Segment	
		From	To
CT 25	SR 160 (River Rd)	Scribner Rd	Hood Franklin Rd



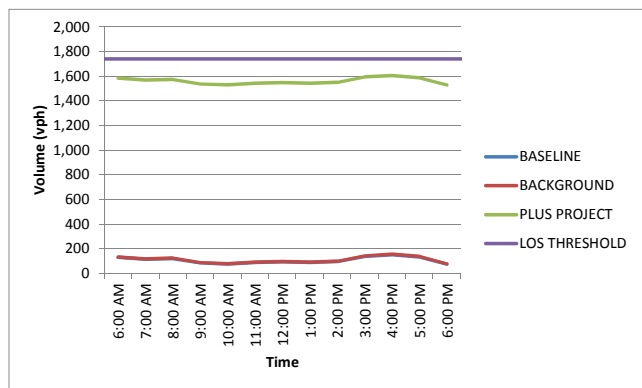
ID	Roadway	Segment	
		From	To
CT 26	SR 160 (River Rd)	Hood Franklin Rd	Lambert Rd



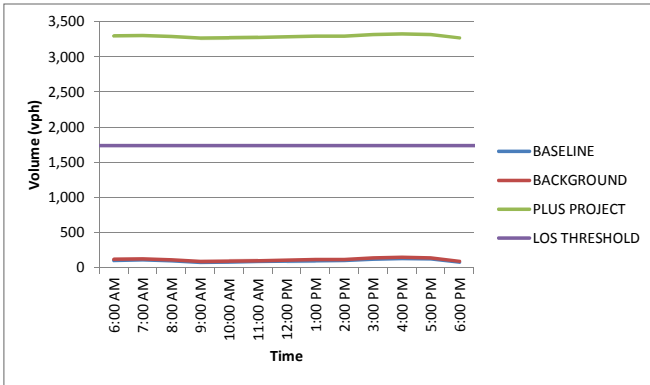
ID	Roadway	Segment	
		From	To
CT 27	SR 160 (River Rd)	Lambert Rd	Paintersville Bridge



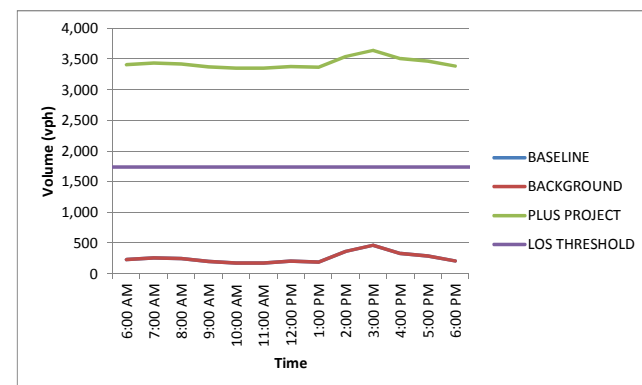
ID	Roadway	Segment	
		From	To
CT 28	SR 160 (Paintersville)	Sutter Slough Bridge Rd	SR 160 (River Rd)



ID	Roadway	Segment	
		From	To
CT 29	SR 160	Paintersville Bridge	Walnut Grove Bridge

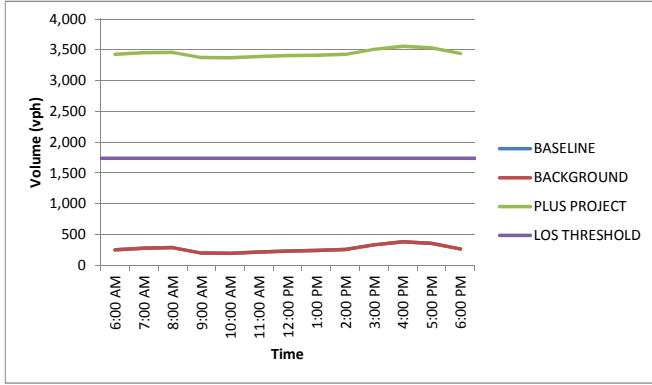


ID	Roadway	Segment	
		From	To
CT 30	SR 160 (River Rd)	Walnut Grove Bridge	A St (Isleton)

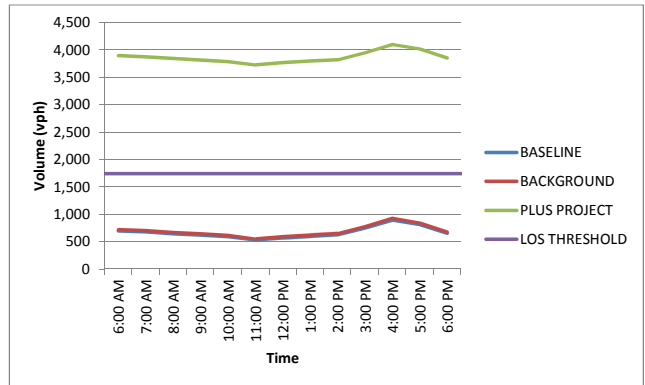


West Canal  
Hourly Roadway Volumes and LOS Threshold  
Caltrans

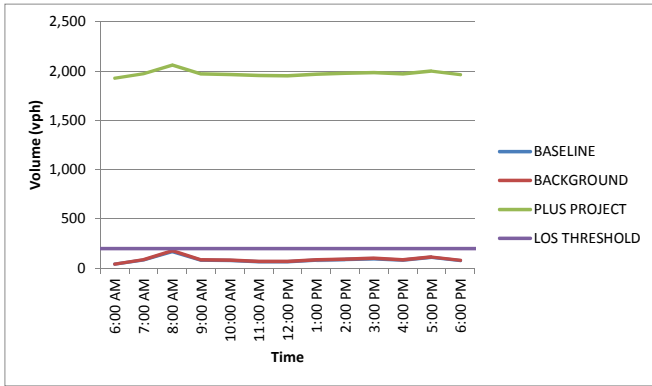
ID	Roadway	Segment	
		From	To
CT 31	SR 160	A St (Isleton)	SR 12



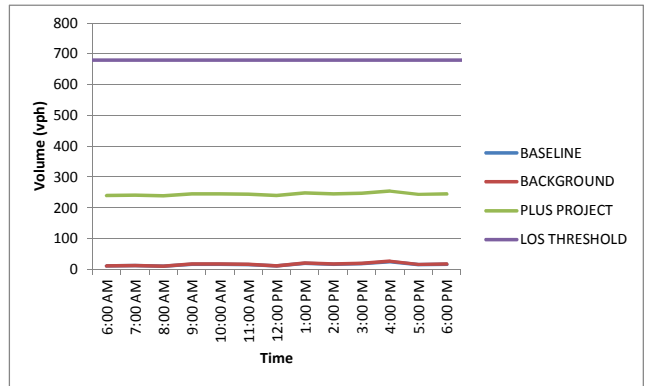
ID	Roadway	Segment	
		From	To
CT 32	SR 160	Brannan Island Rd	SR 12



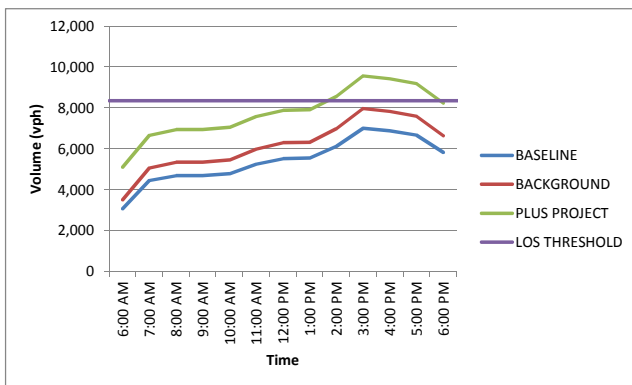
ID	Roadway	Segment	
		From	To
CT 33	SR 84 (Jefferson Blvd)	West Sacramento City Limits	Courtland Rd



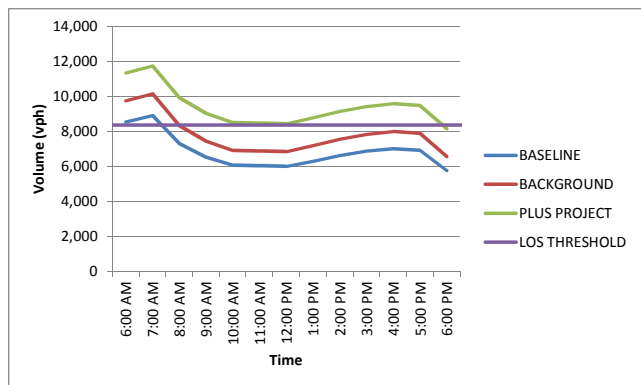
ID	Roadway	Segment	
		From	To
CT 34	SR 84 (Courtland Rd/Ryer Ave)	Courtland Rd	Cache Slough Ferry



ID	Roadway	Segment	
		From	To
CT 35	I-80 EB	Suisun Valley Rd	SR 12

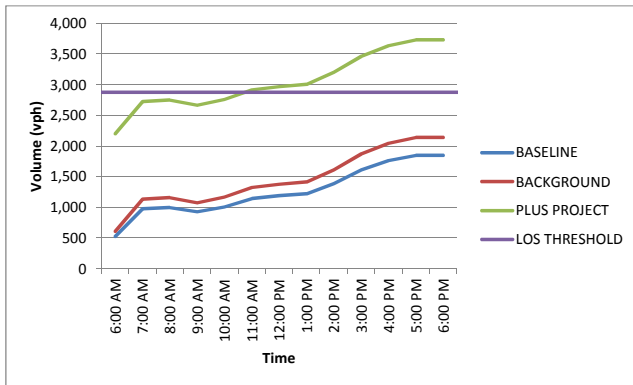


ID	Roadway	Segment	
		From	To
CT 36	I-80 WB	SR 12	Suisun Valley Rd

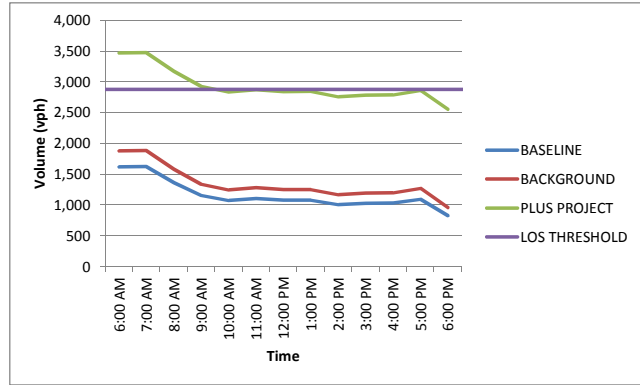


West Canal  
Hourly Roadway Volumes and LOS Threshold  
Caltrans

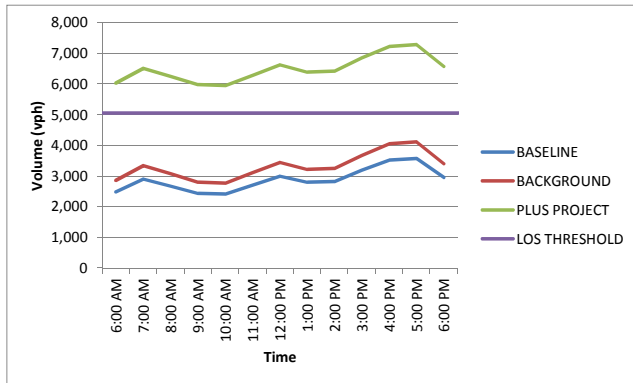
ID	Roadway	Segment	
		From	To
CT 37	SR 12 EB	I-80	Beck Ave



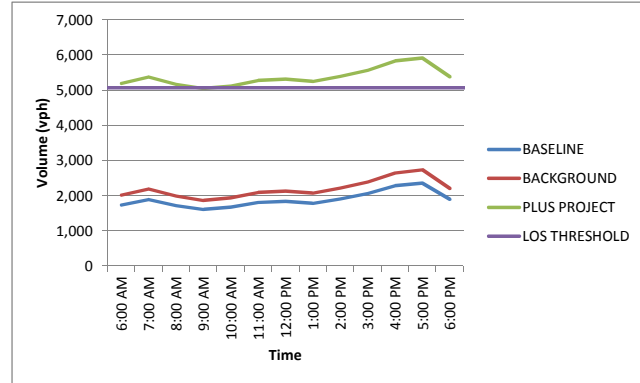
ID	Roadway	Segment	
		From	To
CT 38	SR 12 WB	Beck Ave	I-80



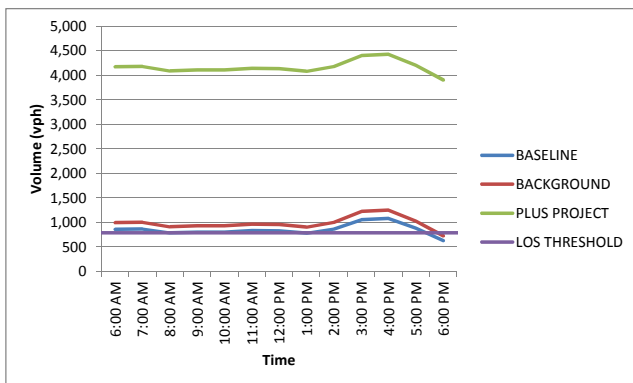
ID	Roadway	Segment	
		From	To
CT 39	SR 12	Beck Ave	Sunset Ave/Grizzly Island Rd



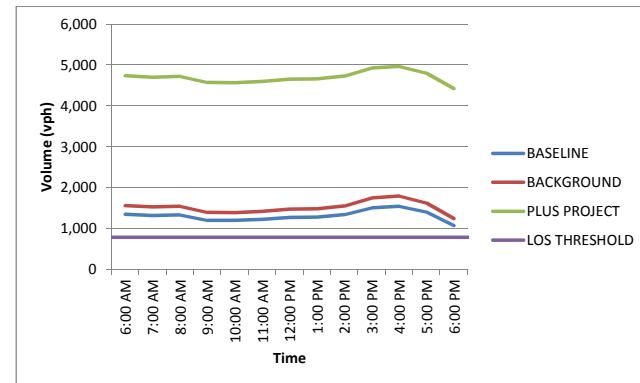
ID	Roadway	Segment	
		From	To
CT 40	SR 12	Sunset Ave/Grizzly Island Rd	Walters Rd/Lawler Ranch Pkwy



ID	Roadway	Segment	
		From	To
CT 41	SR 12	Walters Rd/Lawler Ranch Pkwy	SR 113

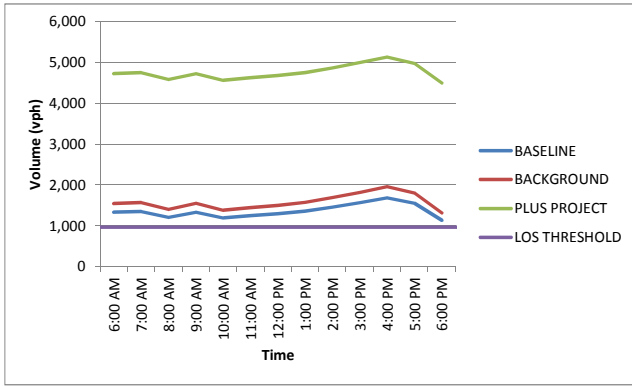


ID	Roadway	Segment	
		From	To
CT 42	SR 12	SR 113	SR 84 (River Rd)

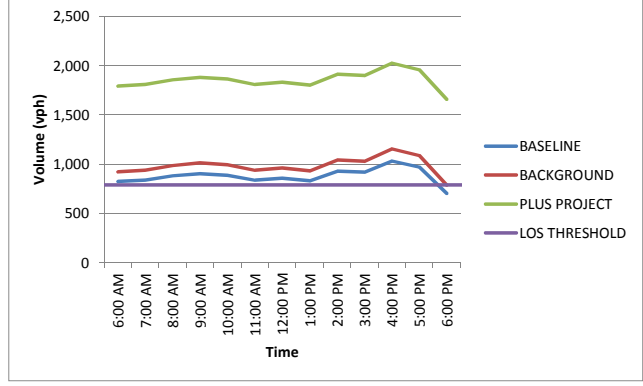


West Canal  
Hourly Roadway Volumes and LOS Threshold  
Caltrans

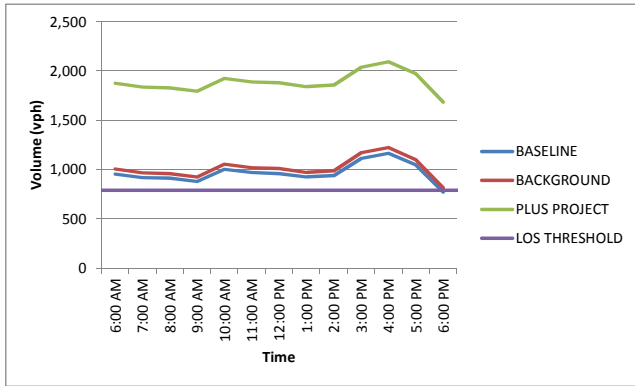
ID	Roadway	Segment	
		From	To
CT 43	SR 12 (Rio Vista Bridge)	SR 84 (River Rd)	SR 160 (River Rd)



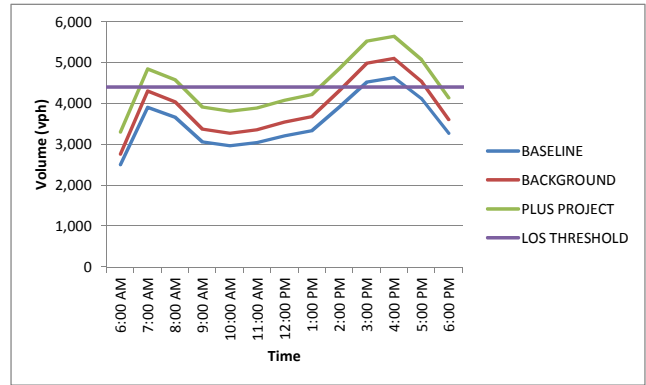
ID	Roadway	Segment	
		From	To
CT 44	SR 12	SR 160 (River Rd)	Sacramento Co./SJ Co. Line



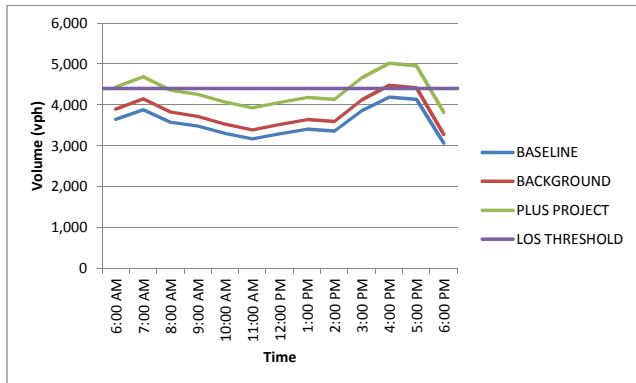
ID	Roadway	Segment	
		From	To
CT 45	SR 12	Sacramento Co./SJ Co. Line	I-5



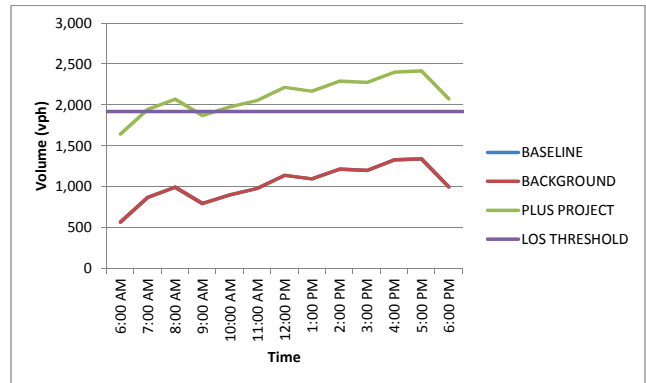
ID	Roadway	Segment	
		From	To
CT 46	I-80 EB	SR 113	Pedrick Rd



ID	Roadway	Segment	
		From	To
CT 47	I-80 WB	Pedrick Rd	SR 113

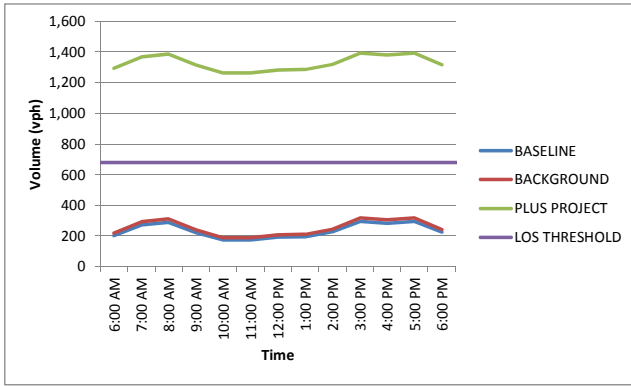


ID	Roadway	Segment	
		From	To
CT 48	SR 113	I-80	Dixon City Limits

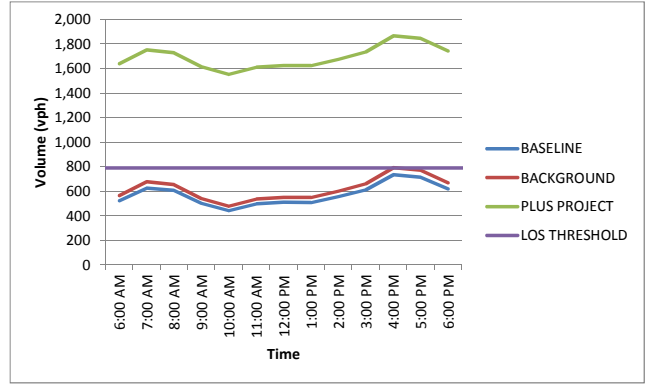


West Canal  
Hourly Roadway Volumes and LOS Threshold  
Caltrans

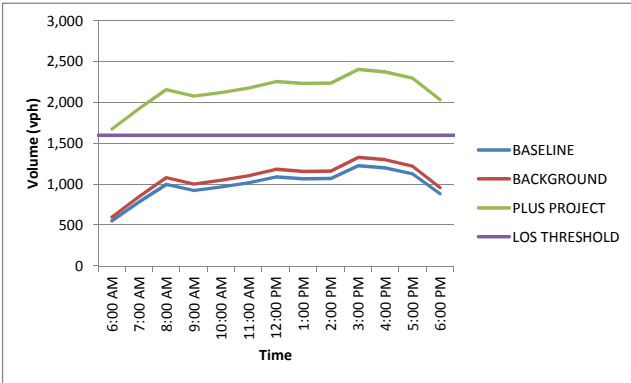
ID	Roadway	Segment	
		From	To
CT 49	SR 113	Dixon City Limits	SR 12



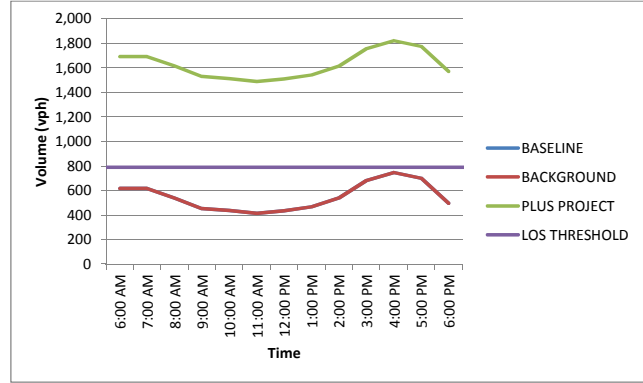
ID	Roadway	Segment	
		From	To
CT 50	SR 4 (Marsh Creek Rd)	Vasco Rd	Byron Hwy (Old SR 4)



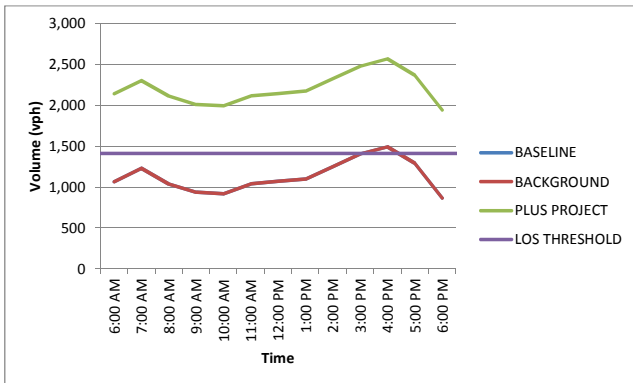
ID	Roadway	Segment	
		From	To
CT 51	SR 4	Marsh Creek Rd	Discovery Bay Blvd



ID	Roadway	Segment	
		From	To
CT 52	SR 4	Discovery Bay Blvd	Tracy Blvd

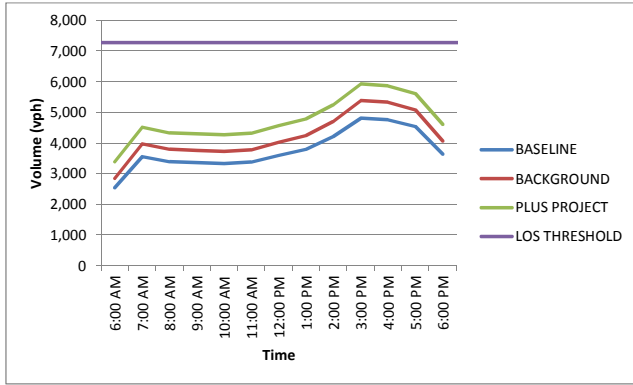


ID	Roadway	Segment	
		From	To
CT 53	SR 4 (Charter Way)	Tracy Blvd	I-5

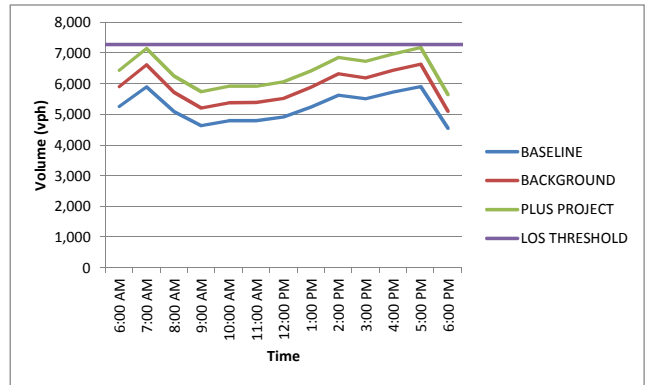


West Canal  
Hourly Roadway Volumes and LOS Threshold  
Caltrans

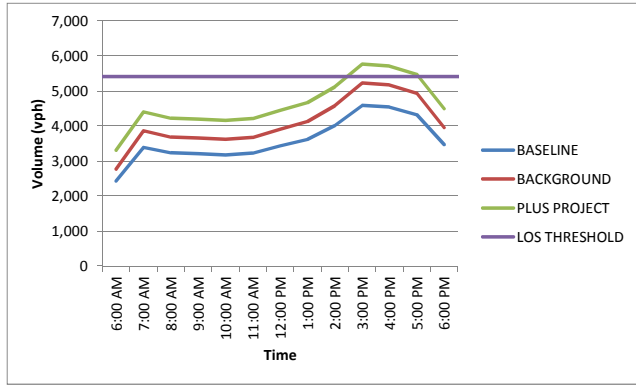
ID	Roadway	Segment	
		From	To
CT 54	I-5 NB	SR 4 (Charter Way)	SR 4 (Freeway)



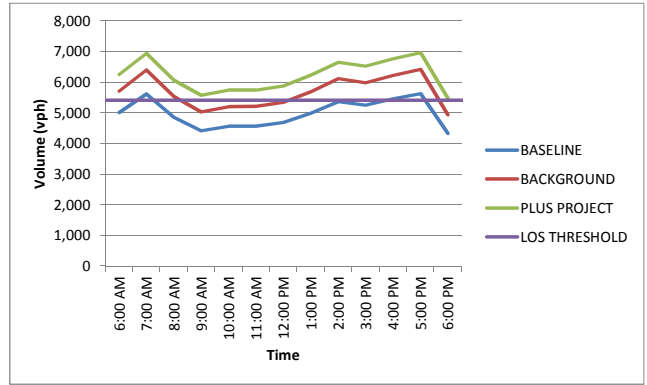
ID	Roadway	Segment	
		From	To
CT 55	I-5 SB	SR 4 (Freeway)	SR 4 (Charter Way)



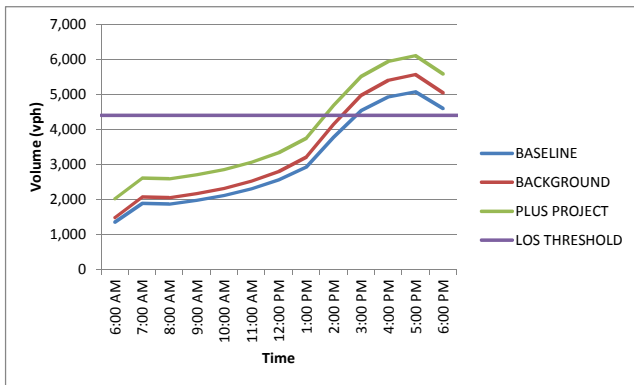
ID	Roadway	Segment	
		From	To
CT 56	I-5 NB	Eighth St	SR 4 (Charter Way)



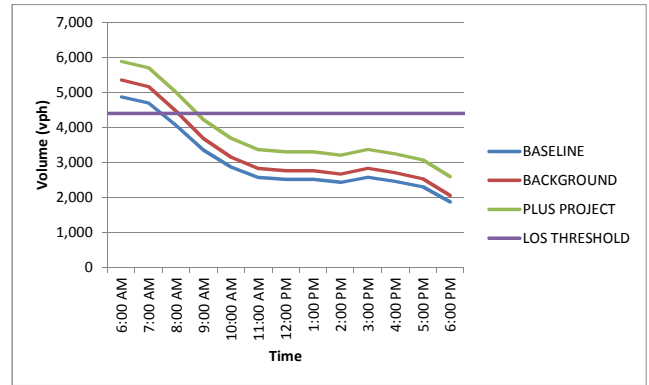
ID	Roadway	Segment	
		From	To
CT 57	I-5 SB	SR 4 (Charter Way)	Eighth St



ID	Roadway	Segment	
		From	To
CT 58	I-205 EB	I-580	Mountain House Pkwy

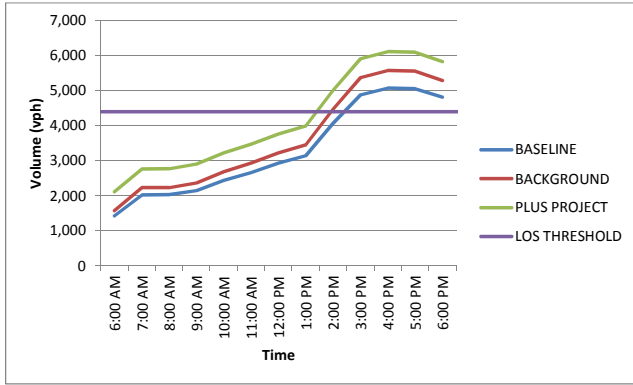


ID	Roadway	Segment	
		From	To
CT 59	I-205 WB	Mountain House Pkwy	I-580

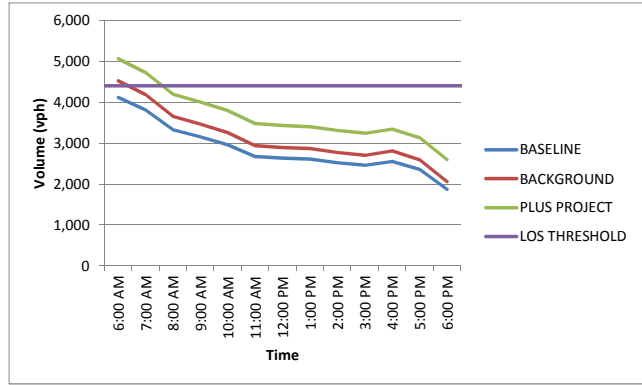


West Canal  
Hourly Roadway Volumes and LOS Threshold  
Caltrans

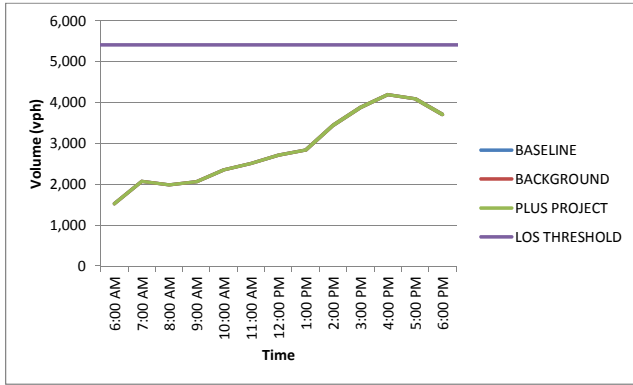
ID	Roadway	Segment	
		From	To
CT 60	I-205 EB	Mountain House Pkwy	Eleventh St



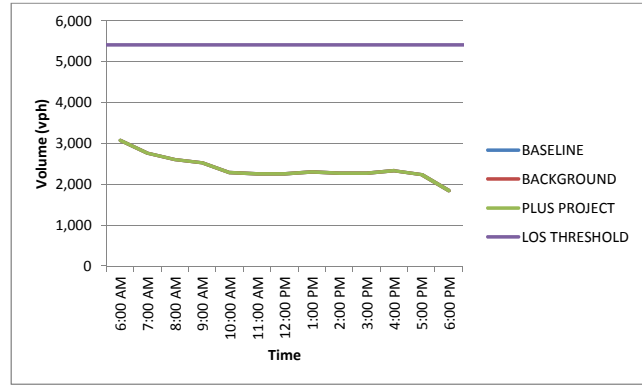
ID	Roadway	Segment	
		From	To
CT 61	I-205 WB	Eleventh St	Mountain House Pkwy



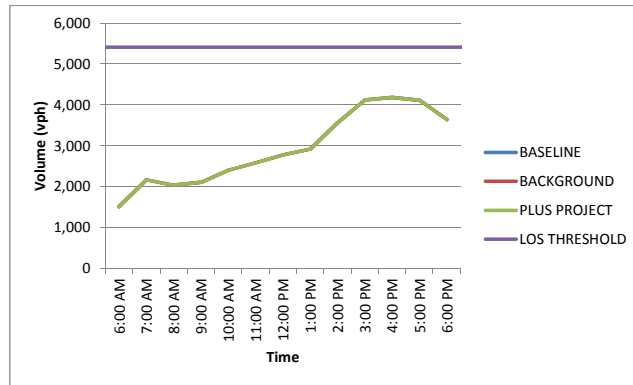
ID	Roadway	Segment	
		From	To
CT 62	I-205 EB	Grant Line Rd	Tracy Blvd



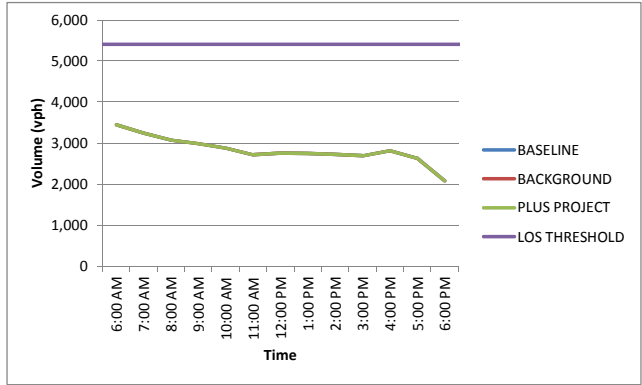
ID	Roadway	Segment	
		From	To
CT 63	I-205 WB	Tracy Blvd	Grant Line Rd



ID	Roadway	Segment	
		From	To
CT 64	I-205 EB	Tracy Blvd	MacArthur Dr



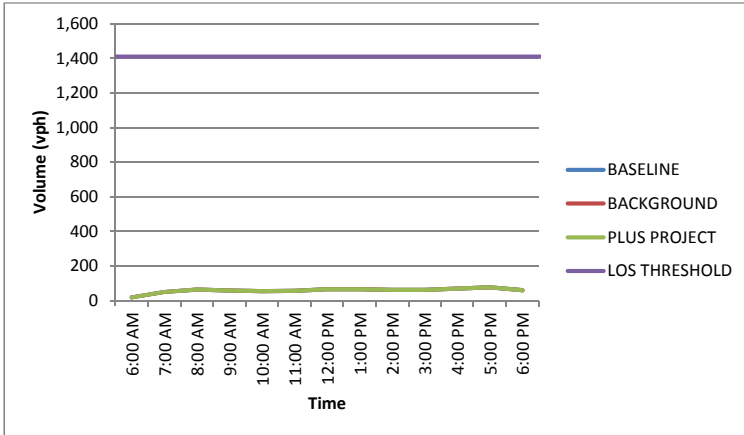
ID	Roadway	Segment	
		From	To
CT 65	I-205 WB	MacArthur Dr	Tracy Blvd





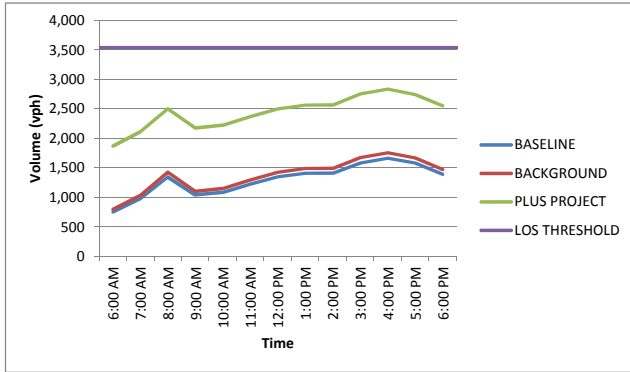
West Canal  
 Hourly Roadway Volumes and LOS Threshold  
 City of Isleton

ID	Roadway	Segment	
		From	To
ISL 01	A St/4th St/Jackson Blvd.	SR 160	Isleton City Limits

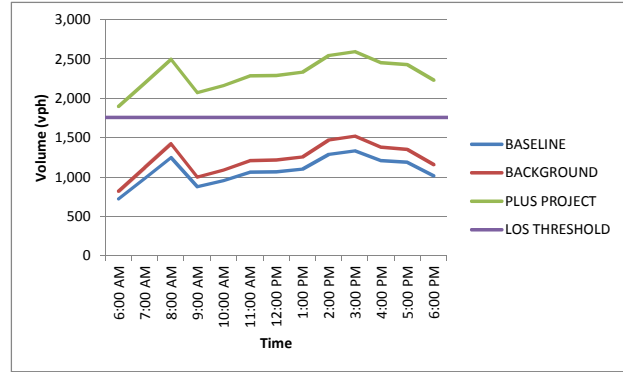


West Canal  
Hourly Roadway Volumes and LOS Threshold  
City of Oakley

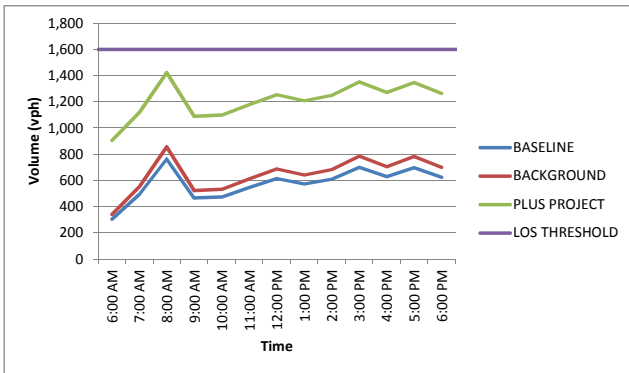
ID	Roadway	Segment	
		From	To
OAK 01	Main Street (Old SR 4)	SR 160	Cypress Rd



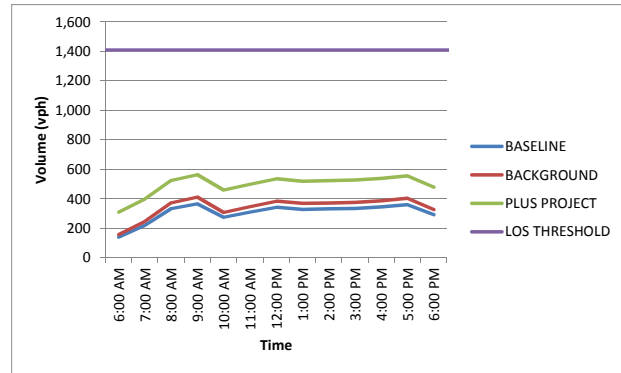
ID	Roadway	Segment	
		From	To
OAK 02	Main Street (Old SR 4)	Cypress Rd	Delta Rd (Oakley City Limits)



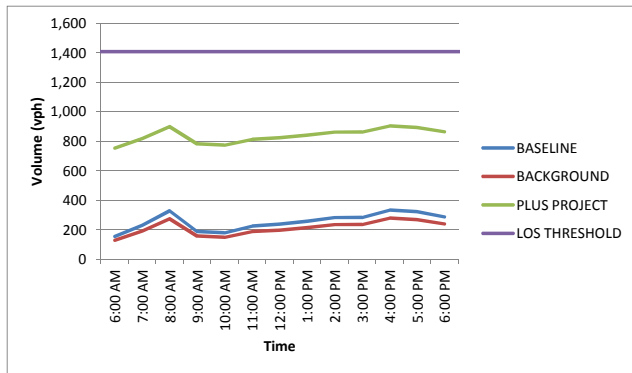
ID	Roadway	Segment	
		From	To
OAK 03	Cypress Rd	Main Street (Old SR 4)	Bethel Island Rd



ID	Roadway	Segment	
		From	To
OAK 04	Bethel Island Rd	Cypress Rd	Oakley City Limits

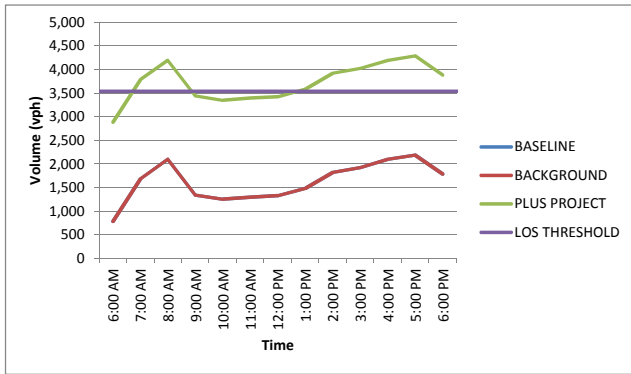


ID	Roadway	Segment	
		From	To
OAK 05	Delta Rd	Main Street (Old SR 4)	Byron Hwy

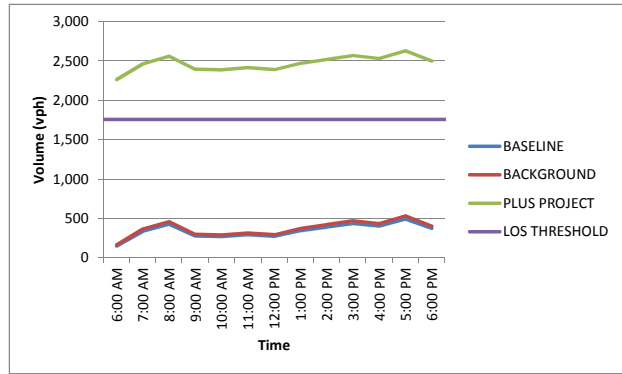


West Canal  
Hourly Roadway Volumes and LOS Threshold  
City of Sacramento

ID	Roadway	Segment	
		From	To
SAC 01	Pocket Rd	Freeport Blvd (Old SR 160)	I-5

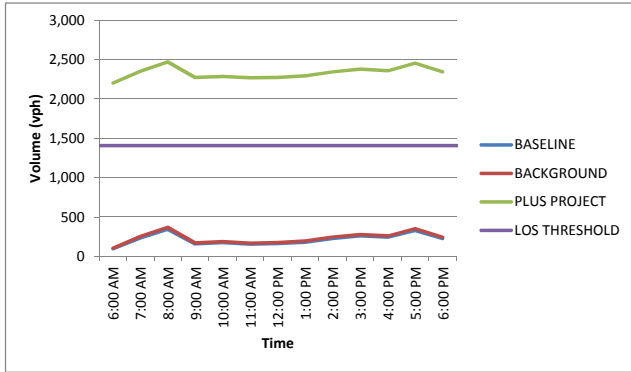


ID	Roadway	Segment	
		From	To
SAC 02	Freeport Blvd (Old SR 160)	Pocket Rd	Sacramento City Limits

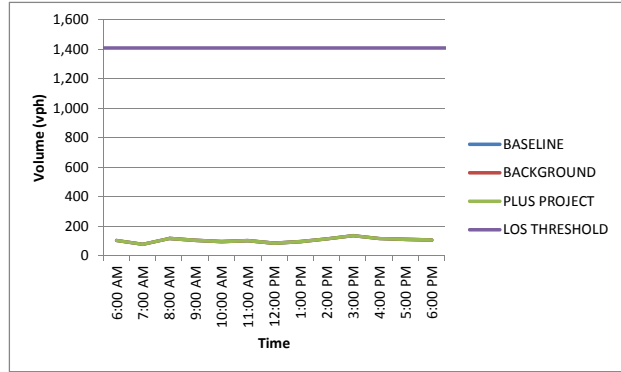


West Canal  
Hourly Roadway Volumes and LOS Threshold  
Sacramento County

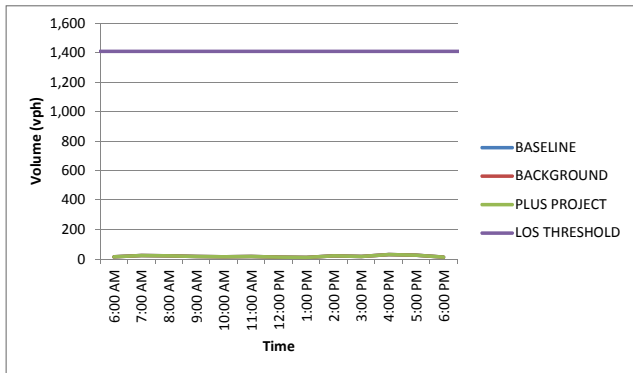
ID	Roadway	Segment	
		From	To
SC 01	Freeport Bridge	River Rd	SR 160 (Freeport Blvd)



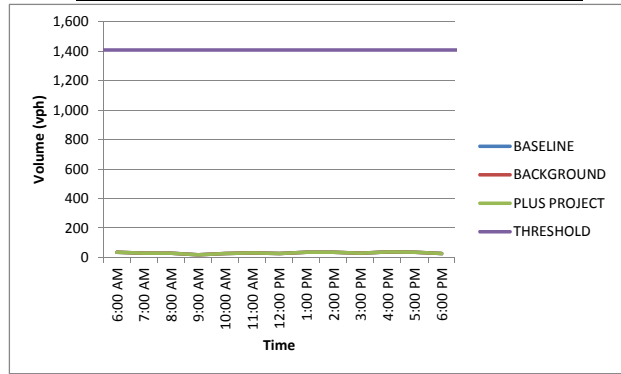
ID	Roadway	Segment	
		From	To
SC 02	Hood Franklin Rd	SR 160 (River Rd)	I-5



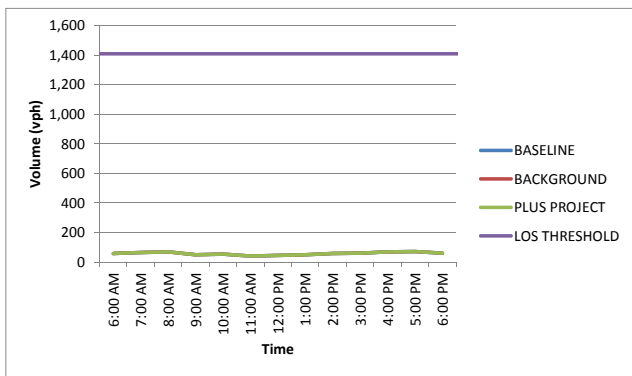
ID	Roadway	Segment	
		From	To
SC 03	Lambert Rd	SR 160 (River Rd)	Herzog Rd



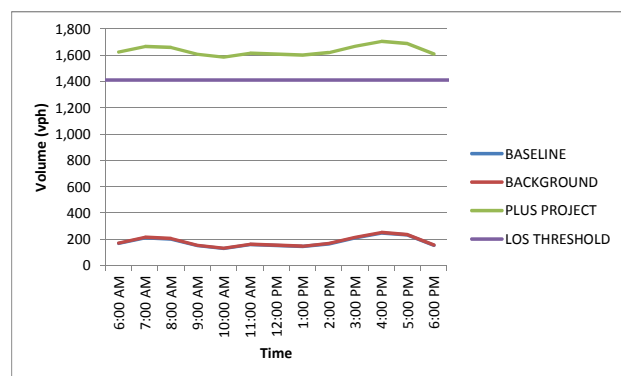
ID	Roadway	Segment	
		From	To
SC 04	Lambert Rd	Herzog Rd	Franklin Blvd



ID	Roadway	Segment	
		From	To
SC 05	Franklin Blvd	Lambert Rd	Twin Cities Rd

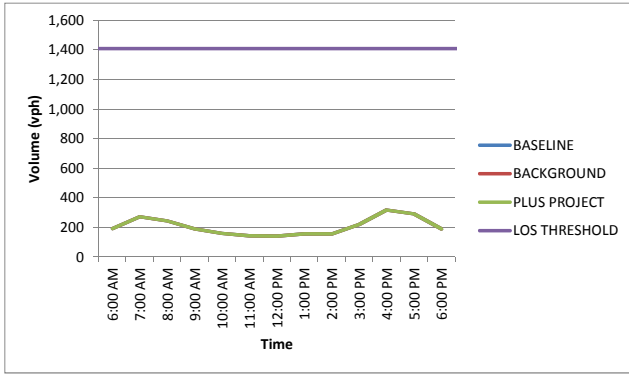


ID	Roadway	Segment	
		From	To
SC 06	Twin Cities Rd	River Rd	I-5

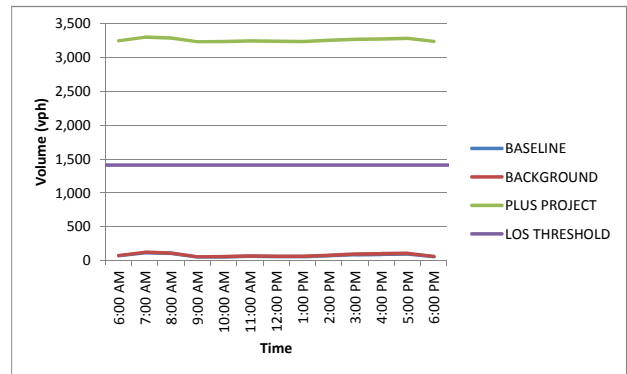


West Canal  
Hourly Roadway Volumes and LOS Threshold  
Sacramento County

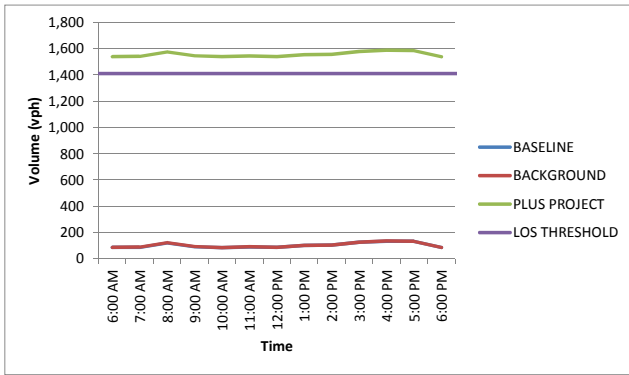
ID	Roadway	Segment	
		From	To
SC 07	Twin Cities Rd	I-5	Franklin Blvd



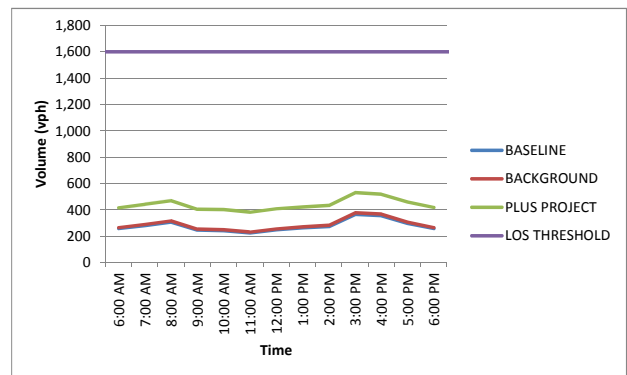
ID	Roadway	Segment	
		From	To
SC 08	Sutter Slough Bridge Rd	Sacramento Co./Yolo Co. Line	Paintersville Bridge



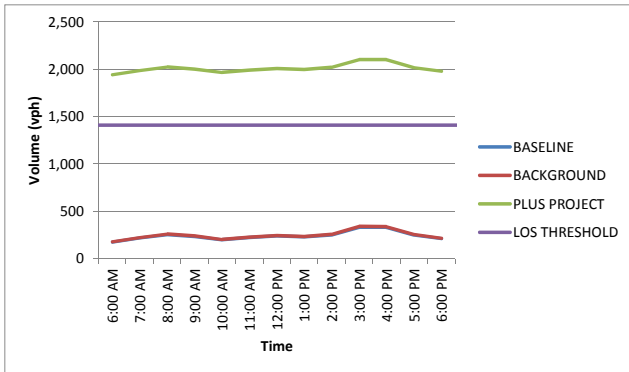
ID	Roadway	Segment	
		From	To
SC 09	River Rd (Sac Co.)	Paintersville Bridge	Twin Cities Rd



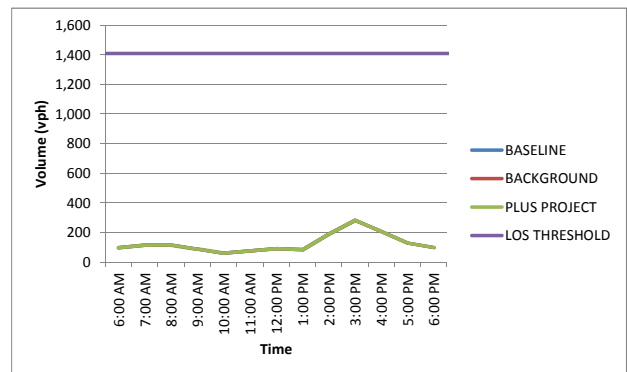
ID	Roadway	Segment	
		From	To
SC 10	River Rd (Sac Co.)	Twin Cities Rd	Walnut Grove Bridge



ID	Roadway	Segment	
		From	To
SC 11	Walnut Grove Rd/River Rd	Walnut Grove Bridge	Sacramento Co./SJ Co. Line

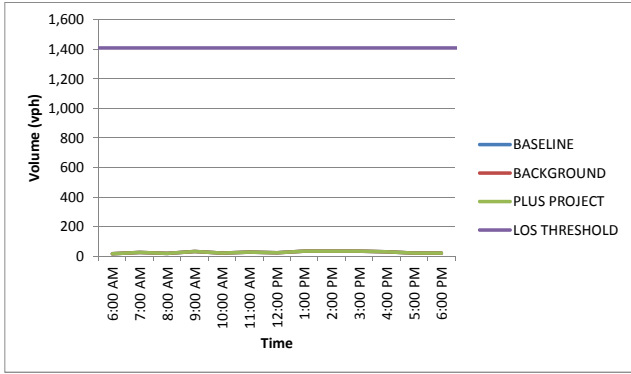


ID	Roadway	Segment	
		From	To
SC 12	Isleton Rd	River Rd (Walnut Grove)/Isleton Rd	1.5 miles west of Isleton Rd Bridge

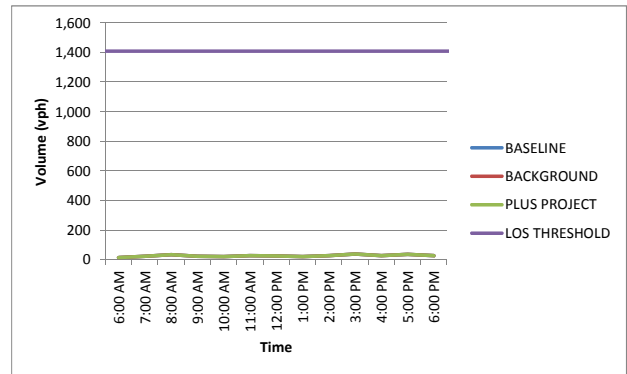


West Canal  
Hourly Roadway Volumes and LOS Threshold  
Sacramento County

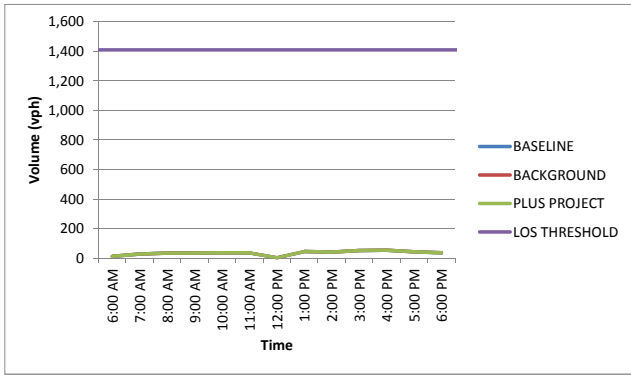
ID	Roadway	Segment	
		From	To
SC 13	Race Track Rd/Tyler Island Rd	Walnut Grove Rd	Southern End of Tyler Island



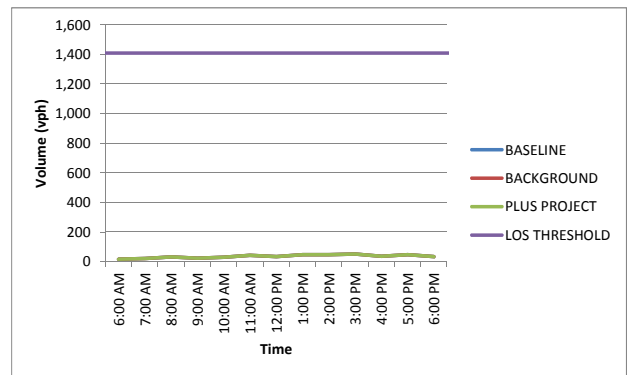
ID	Roadway	Segment	
		From	To
SC 14	Tyler Island Rd	Southern End of Tyler Island	SR 160 (River Rd)



ID	Roadway	Segment	
		From	To
SC 15	Jackson Slough Rd	Isleton City Limits	SR 12

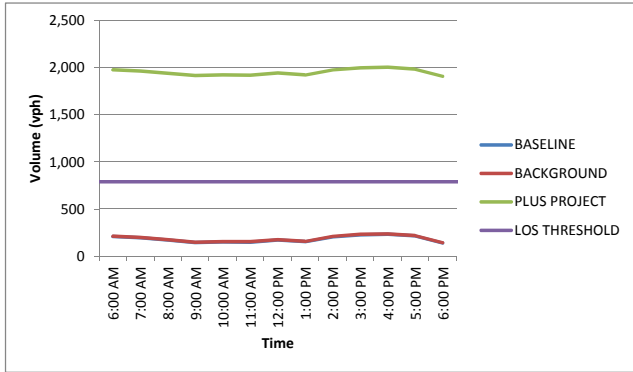


ID	Roadway	Segment	
		From	To
SC 16	Jackson Slough Rd	Brannan Island Rd	SR 12

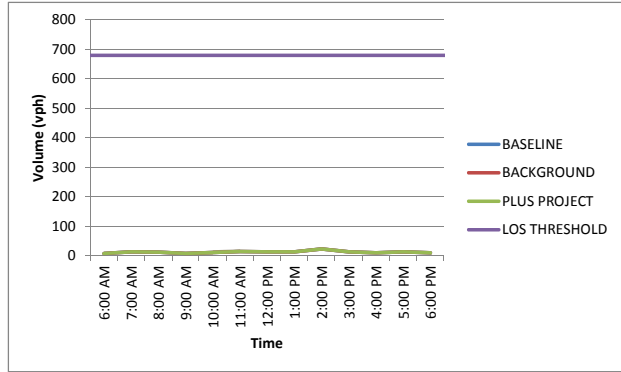


West Canal  
Hourly Roadway Volumes and LOS Threshold  
San Joaquin County

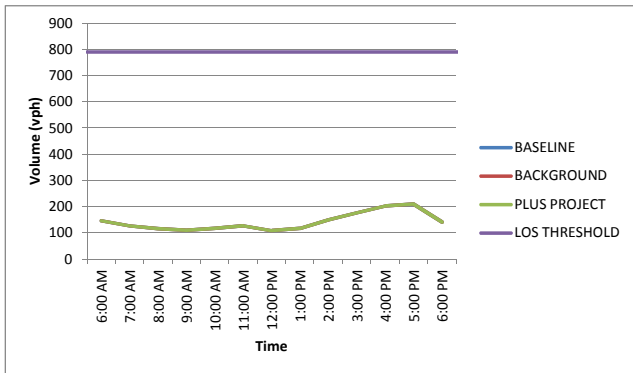
ID	Roadway	Segment	
		From	To
SJ 01	Walnut Grove Rd	Sacramento Co./SJ Co. Line	I-5



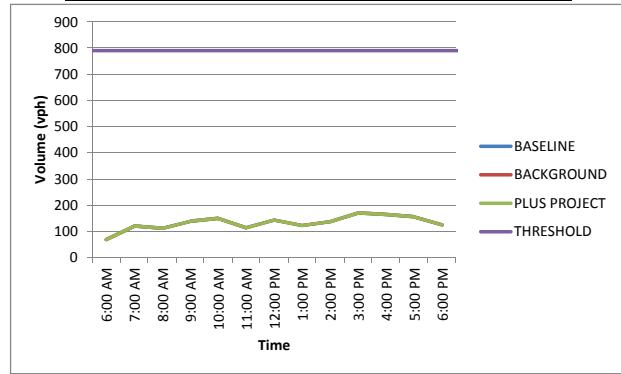
ID	Roadway	Segment	
		From	To
SJ 02	Peltier Rd	Blossom Rd	I-5



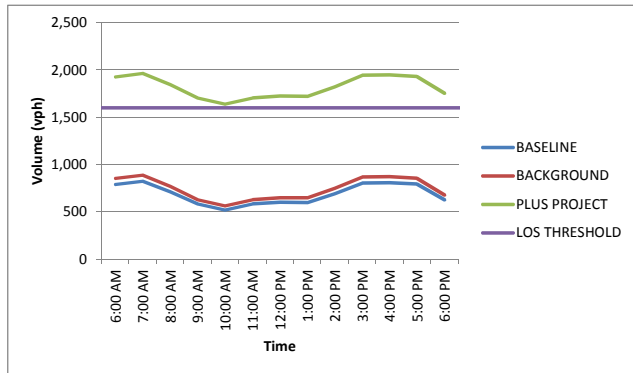
ID	Roadway	Segment	
		From	To
SJ 03	Tracy Blvd	SR 4	Clifton Court Rd



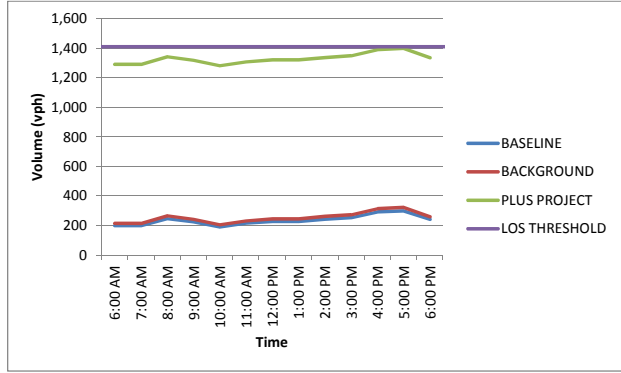
ID	Roadway	Segment	
		From	To
SJ 04	Tracy Blvd	Clifton Court Rd	Tracy City Limits



ID	Roadway	Segment	
		From	To
SJ 05	Byron Hwy	Alameda Co./San Joaquin Co. Line	Mountain House Pkwy

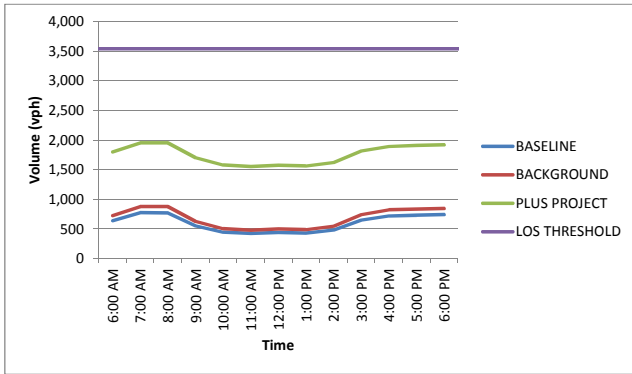


ID	Roadway	Segment	
		From	To
SJ 06	Mountain House Pkwy	Byron Hwy	Arnaldo Blvd



West Canal  
Hourly Roadway Volumes and LOS Threshold  
San Joaquin County

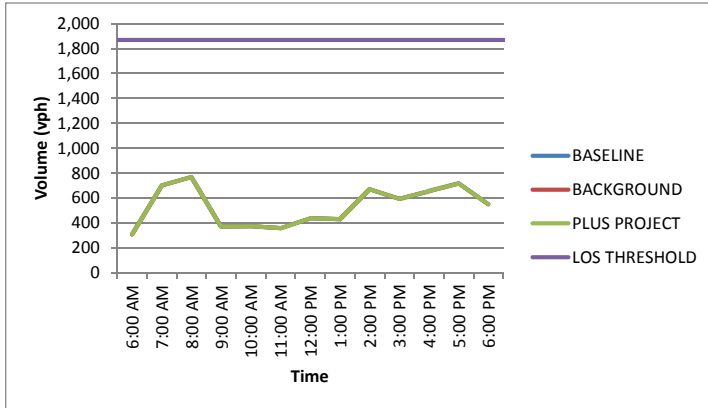
ID	Roadway	Segment	
		From	To
SJ 07	Mountain House Pkwy	Arnaudo Blvd	I-205





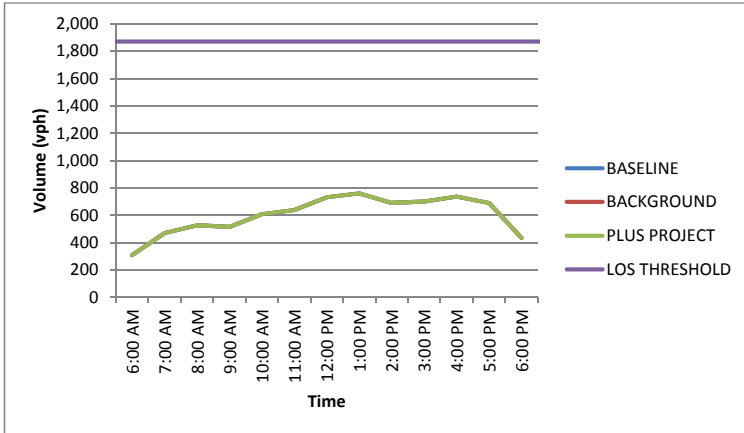
West Canal  
 Hourly Roadway Volumes and LOS Threshold  
 City of Stockton

ID	Roadway	Segment	
		From	To
STK 01	Eight Mile Rd	Stockton City Limits	I-5



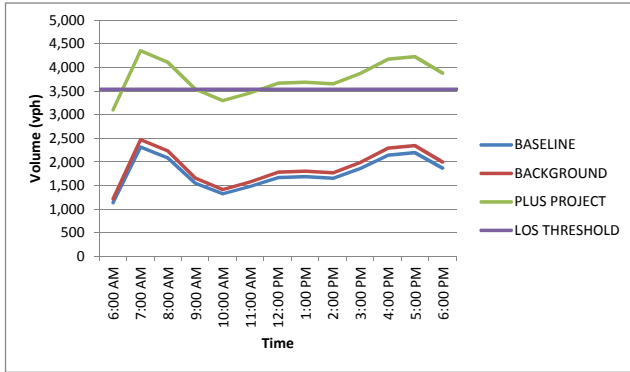
West Canal  
 Hourly Roadway Volumes and LOS Threshold  
 City of Tracy

ID	Roadway	Segment	
		From	To
TRA 01	Tracy Blvd	Tracy City Limits	I-205

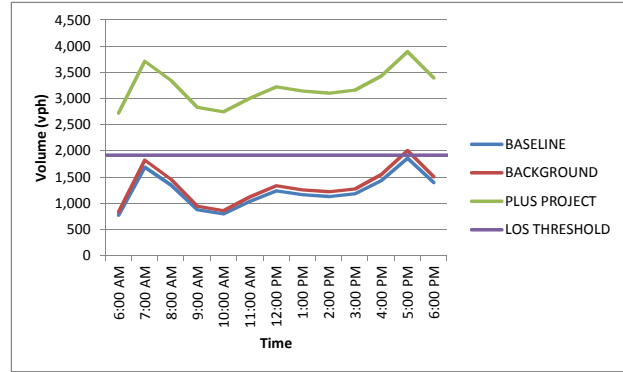


West Canal  
Hourly Roadway Volumes and LOS Threshold  
City of West Sacramento

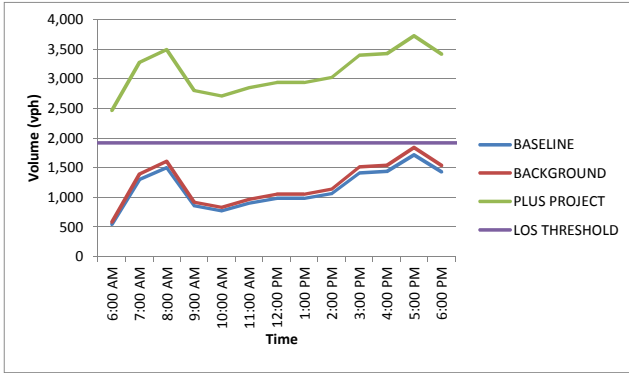
ID	Roadway	Segment	
		From	To
WS 01	Harbor Blvd	Industrial Blvd	US 50



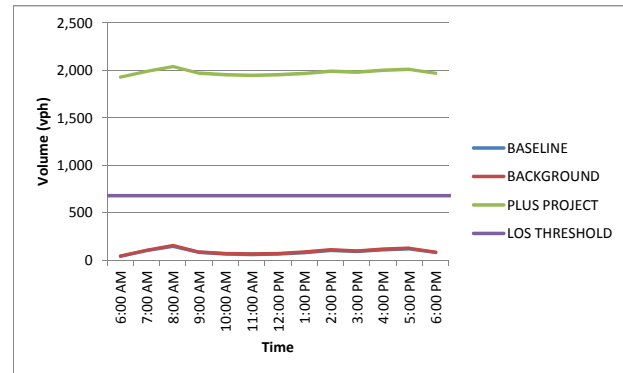
ID	Roadway	Segment	
		From	To
WS 02	Industrial Blvd/ Lake Washington	Harbor Blvd	Jefferson Blvd (Old SR 84)



ID	Roadway	Segment	
		From	To
WS 03	Jefferson Blvd (Old SR 84)	Lake Washington Blvd	Southport Pkwy

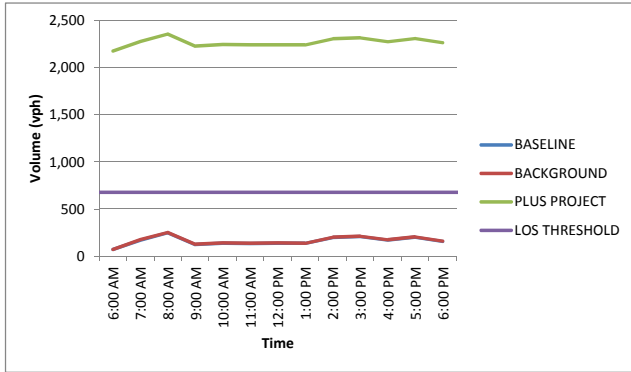


ID	Roadway	Segment	
		From	To
WS 04	Jefferson Blvd (Old SR 84)	Southport Pkwy	West Sacramento City Limits

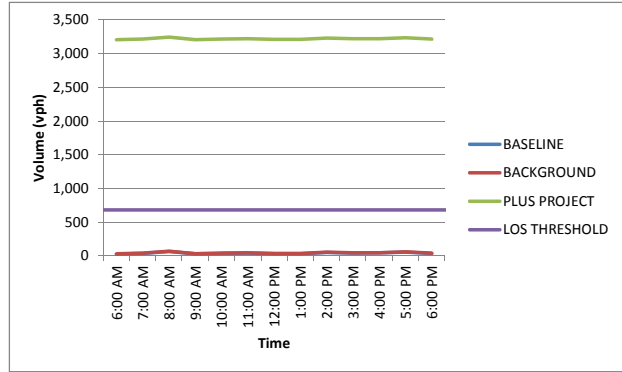


West Canal  
Hourly Roadway Volumes and LOS Threshold  
Yolo County

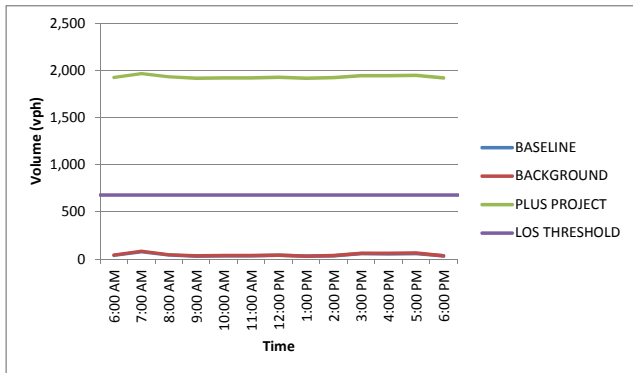
ID	Roadway	Segment	
		From	To
YOL 01	River Rd (Yolo Co.)	Freeport Bridge	Courtland Rd



ID	Roadway	Segment	
		From	To
YOL 02	River Rd (Yolo Co.)	Courtland Rd	Sacramento Co./Yolo Co. Line



ID	Roadway	Segment	
		From	To
YOL 03	Courtland Rd	SR 84 (Jefferson Blvd)	River Rd



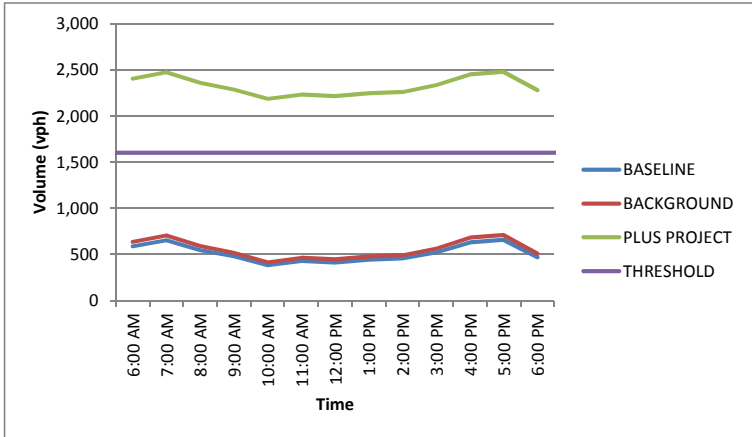
**APPENDIX E:**  
**SEPARATE CORRIDORS**  
**HOURLY ROADWAY VOLUMES AND LOS THRESHOLD CHARTS**

Chart Notes:

- For roadway segments with no growth in background traffic, the “Background” traffic volume is equal to the “Baseline” traffic volume.
  
- For roadway segments not anticipated to carry construction trips, the “Plus Project” traffic volume is equal to the “Baseline” and “Background” traffic volumes.

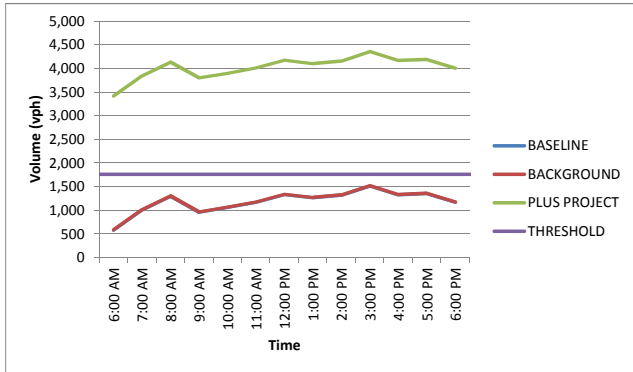
Separate Corridors  
Hourly Roadway Volumes and LOS Threshold  
Alameda County

ID	Roadway	Segment	
		From	To
ALA 01	Byron Hwy	Contra Costa Co./Alameda Co.	Alameda Co./San Joaquin Co. Line

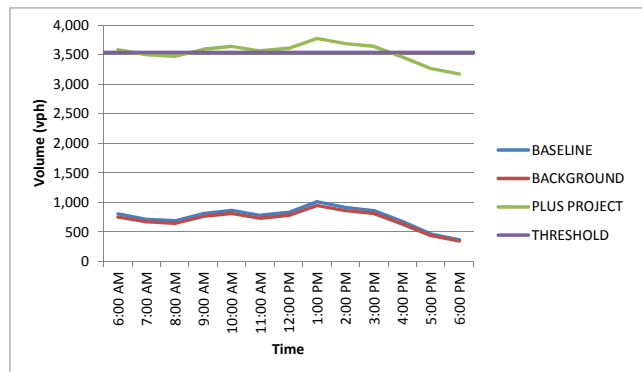


Separate Corridors  
 Hourly Roadway Volumes and LOS Threshold  
 City of Brentwood

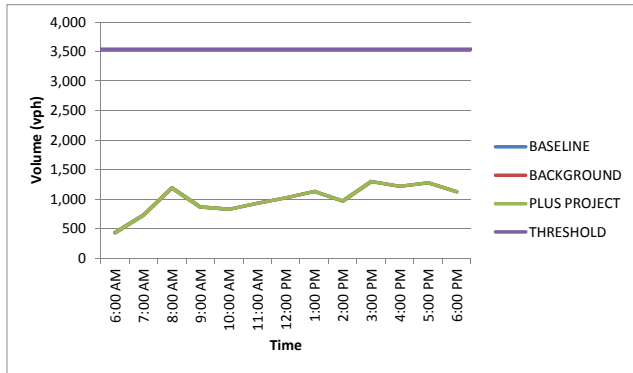
ID	Roadway	Segment	
		From	To
BRE 01	Brentwood Blvd (Old SR 4)	Delta Rd (Oakley City Limits)	Balfour Rd



ID	Roadway	Segment	
		From	To
BRE 02	Brentwood Blvd (Old SR 4)	Balfour Rd	Brentwood City Limits (South)

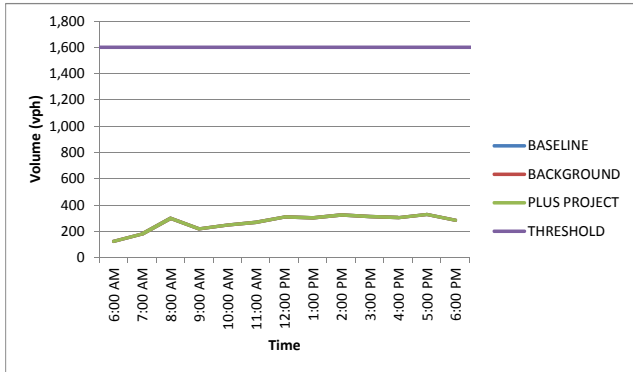


ID	Roadway	Segment	
		From	To
BRE 03	Balfour Rd	Brentwood Blvd (Old SR 4)	Brentwood City Limits

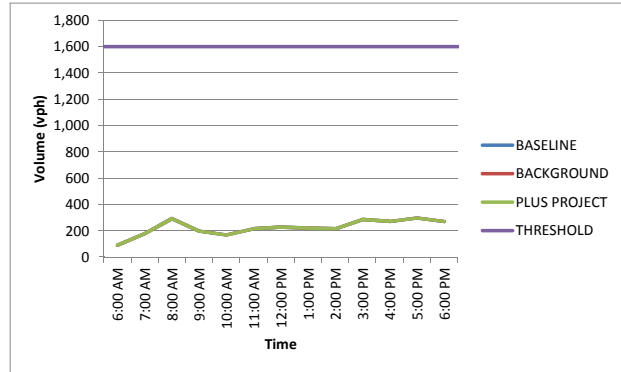


Separate Corridors  
Hourly Roadway Volumes and LOS Threshold  
Contra Costa County

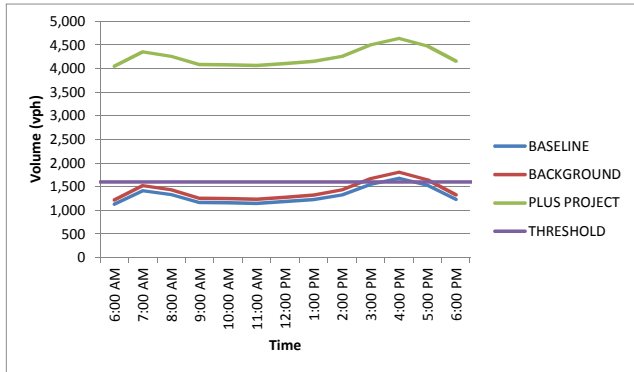
ID	Roadway	Segment	
		From	To
CC 01	Bethel Island Rd	Oakley City Limits	End



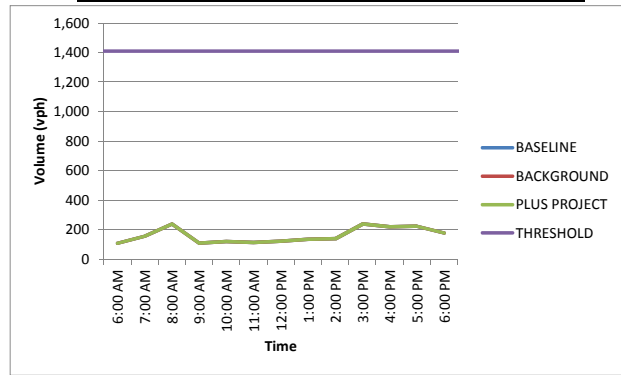
ID	Roadway	Segment	
		From	To
CC 02	Balfour Rd	Brentwood City Limits	Byron Hwy



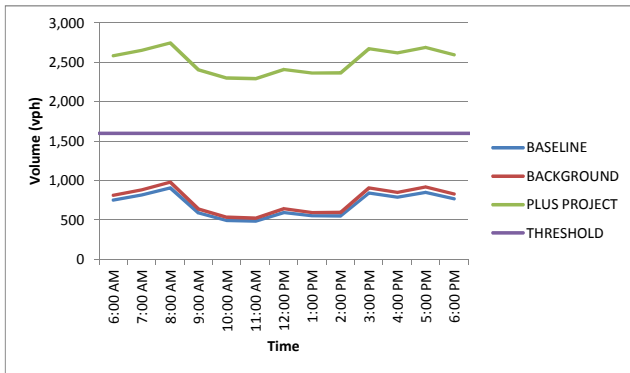
ID	Roadway	Segment	
		From	To
CC 03	Old SR 4	Brentwood City Limits (South)	Marsh Creek Rd



ID	Roadway	Segment	
		From	To
CC 04	Byron Hwy	Delta Rd	Old SR 4



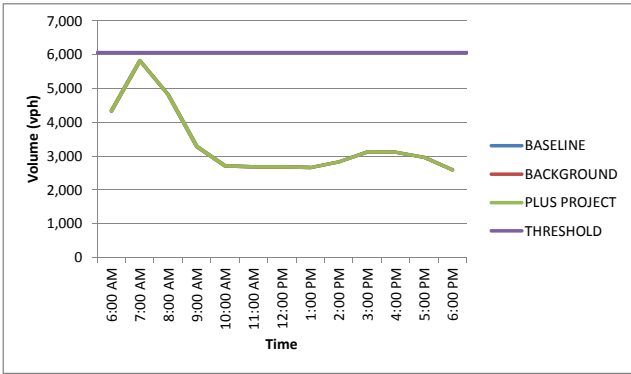
ID	Roadway	Segment	
		From	To
CC 05	Byron Hwy	SR 4	Contra Costa Co./Alameda Co.



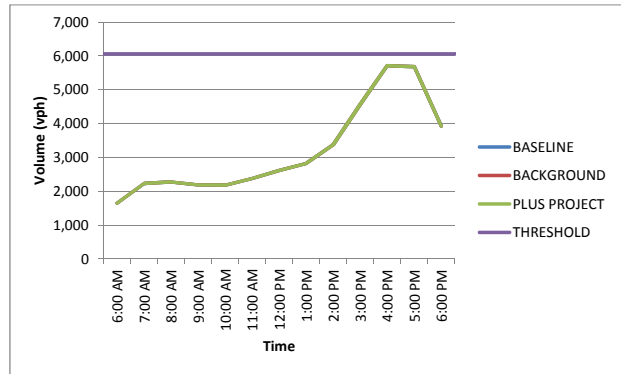


Separate Corridors  
Hourly Roadway Volumes and LOS Threshold  
Caltrans

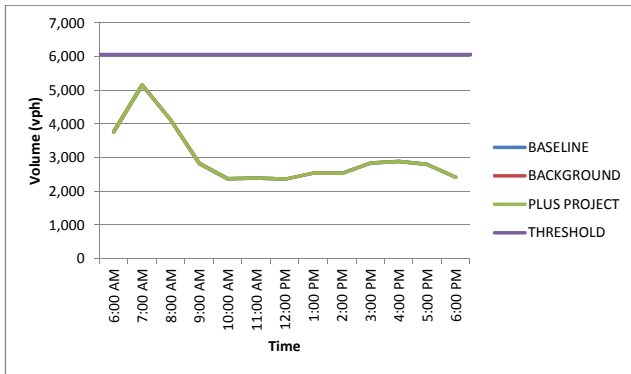
ID	Roadway	Segment	
		From	To
CT 01	I-5 NB	Pocket Rd	Florin Rd



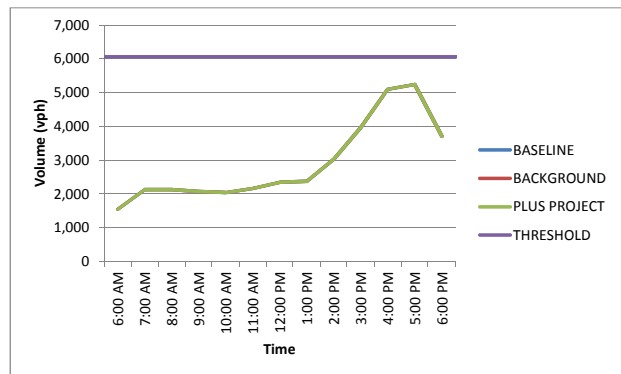
ID	Roadway	Segment	
		From	To
CT 02	I-5 SB	Florin Rd	Pocket Rd



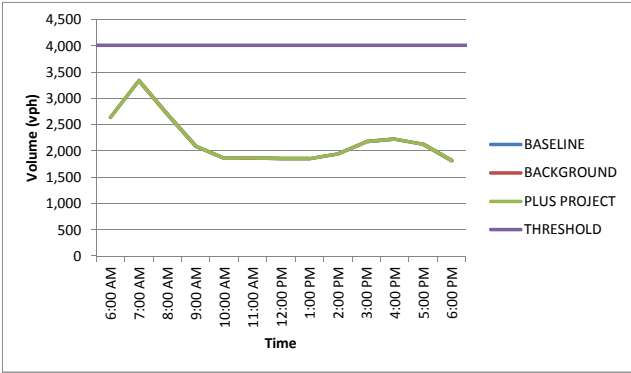
ID	Roadway	Segment	
		From	To
CT 03	I-5 NB	Laguna Blvd	Pocket Rd



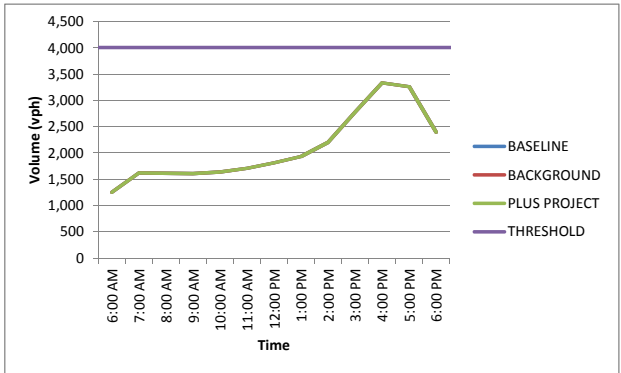
ID	Roadway	Segment	
		From	To
CT 04	I-5 SB	Pocket Rd	Laguna Blvd



ID	Roadway	Segment	
		From	To
CT 05	I-5 NB	Elk Grove Blvd	Laguna Blvd

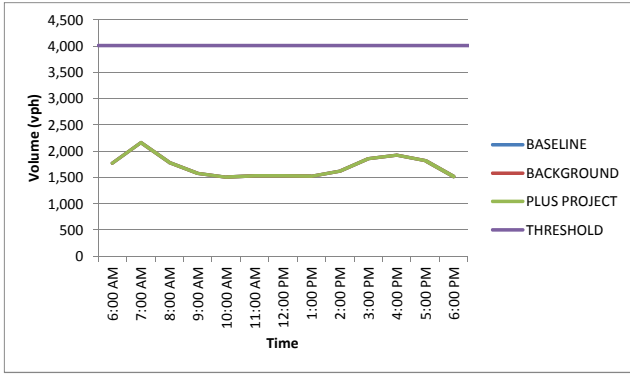


ID	Roadway	Segment	
		From	To
CT 06	I-5 SB	Laguna Blvd	Elk Grove Blvd

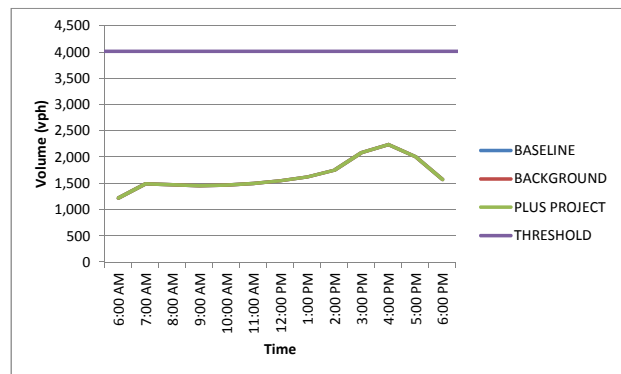


Separate Corridors  
Hourly Roadway Volumes and LOS Threshold  
Caltrans

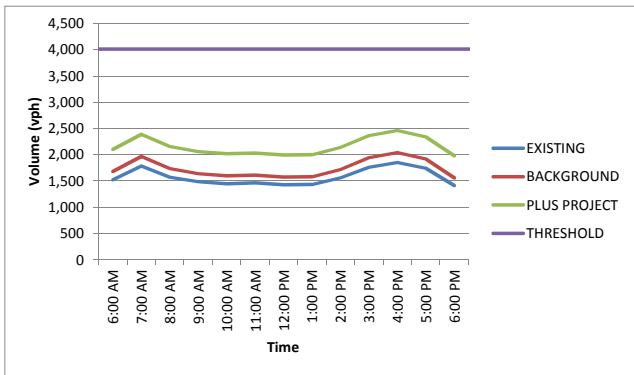
ID	Roadway	Segment	
		From	To
CT 07	I-5 NB	Hood Franklin Rd	Elk Grove Blvd



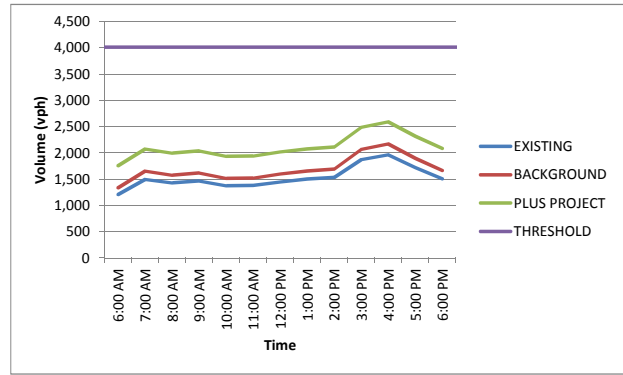
ID	Roadway	Segment	
		From	To
CT 08	I-5 SB	Elk Grove Blvd	Hood Franklin Rd



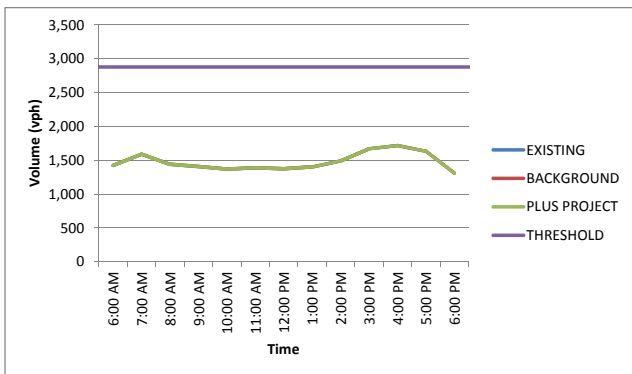
ID	Roadway	Segment	
		From	To
CT 09	I-5 NB	Twin Cities Rd	Hood Franklin Rd



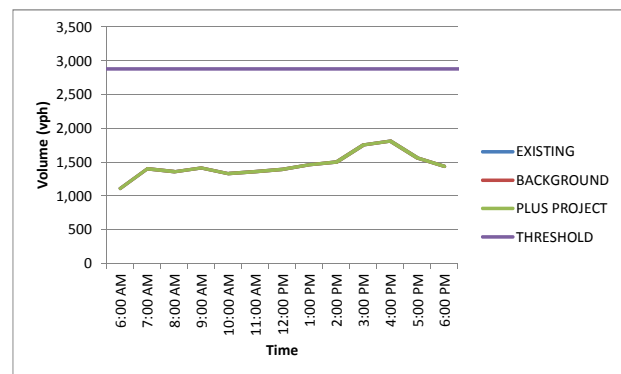
ID	Roadway	Segment	
		From	To
CT 10	I-5 SB	Hood Franklin Rd	Twin Cities Rd



ID	Roadway	Segment	
		From	To
CT 11	I-5 NB	Walnut Grove Rd	Twin Cities Rd

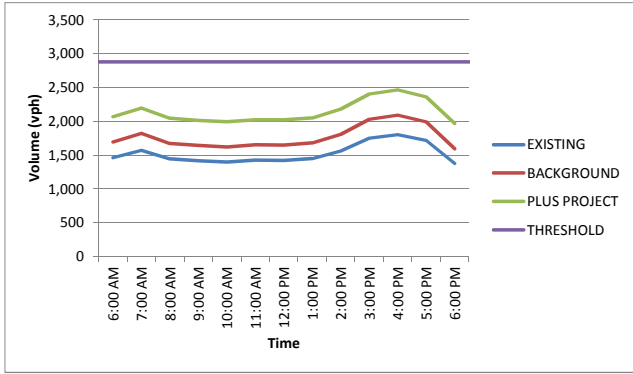


ID	Roadway	Segment	
		From	To
CT 12	I-5 SB	Twin Cities Rd	Walnut Grove Rd

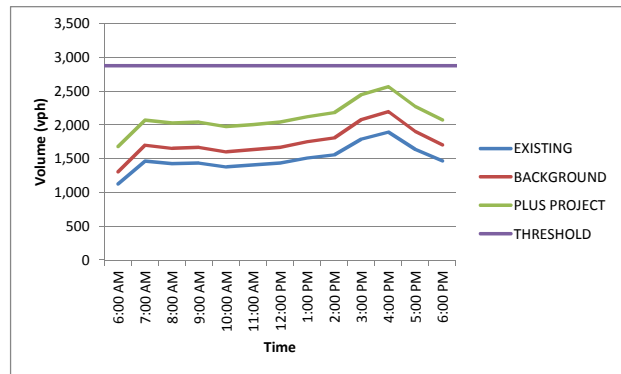


Separate Corridors  
Hourly Roadway Volumes and LOS Threshold  
Caltrans

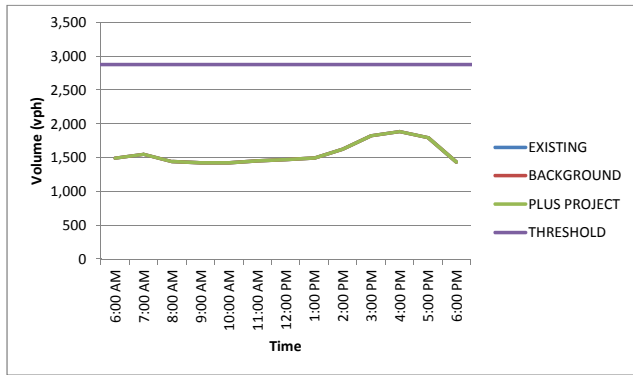
ID	Roadway	Segment	
		From	To
CT 13	I-5 NB	Peltier Rd	Walnut Grove Rd



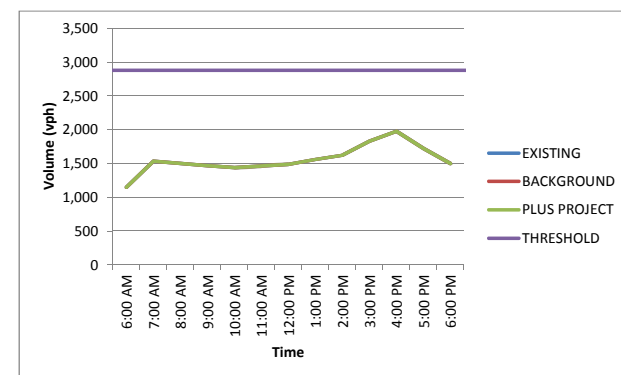
ID	Roadway	Segment	
		From	To
CT 14	I-5 SB	Walnut Grove Rd	Peltier Rd



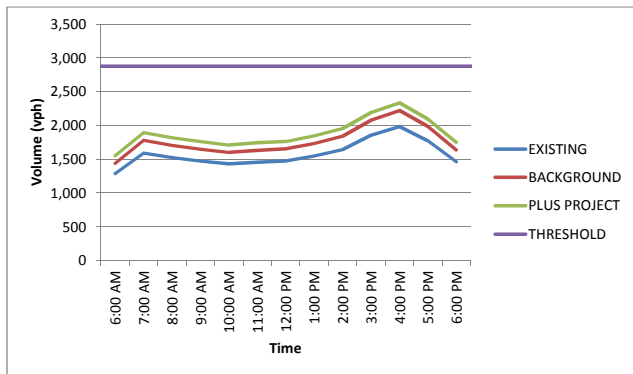
ID	Roadway	Segment	
		From	To
CT 15	I-5 NB	Turner Rd	Peltier Rd



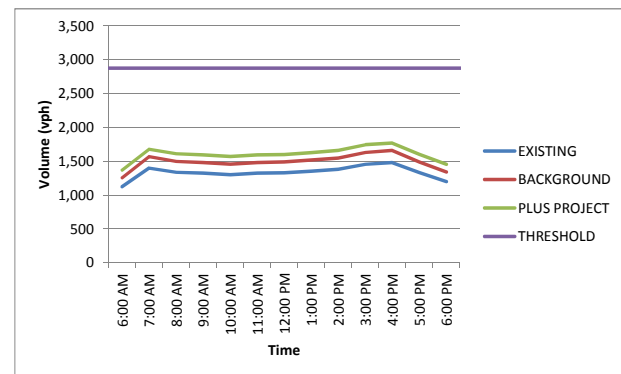
ID	Roadway	Segment	
		From	To
CT 16	I-5 SB	Peltier Rd	Turner Rd



ID	Roadway	Segment	
		From	To
CT 17	I-5 NB	SR 12	Turner Rd

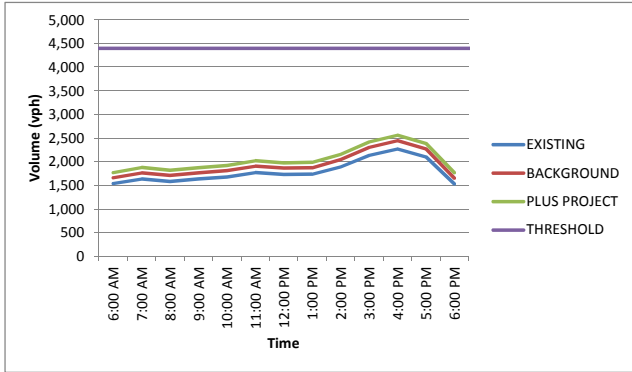


ID	Roadway	Segment	
		From	To
CT 18	I-5 SB	Turner Rd	SR 12

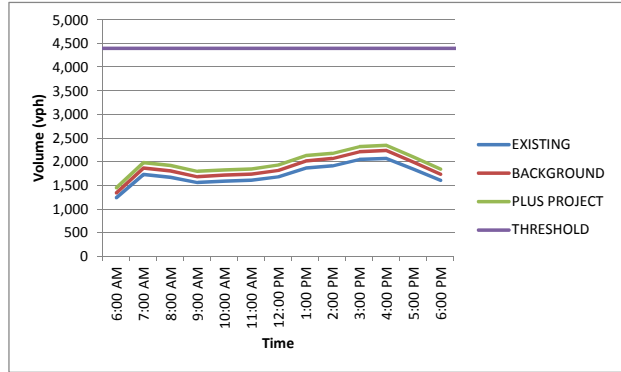


Separate Corridors  
Hourly Roadway Volumes and LOS Threshold  
Caltrans

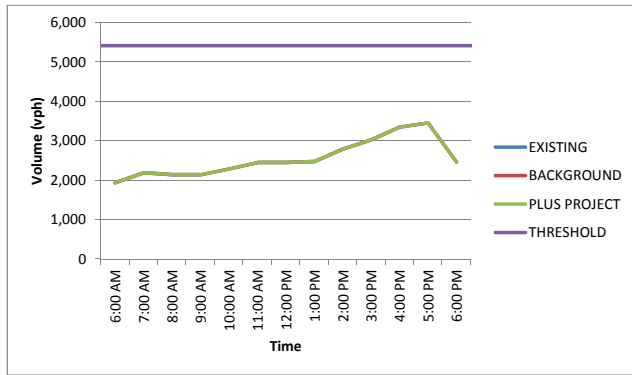
ID	Roadway	Segment	
		From	To
CT 19	I-5 NB	Eight Mile Rd	SR 12



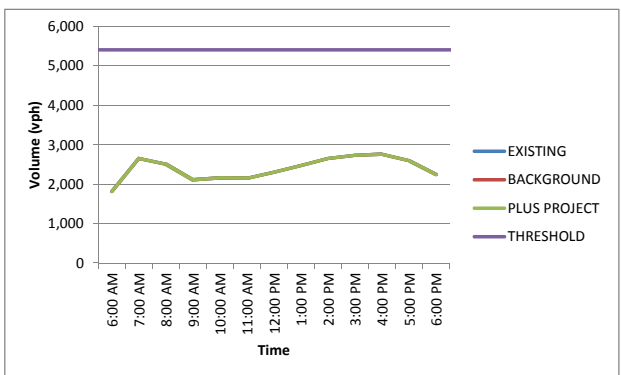
ID	Roadway	Segment	
		From	To
CT 20	I-5 SB	SR 12	Eight Mile Rd



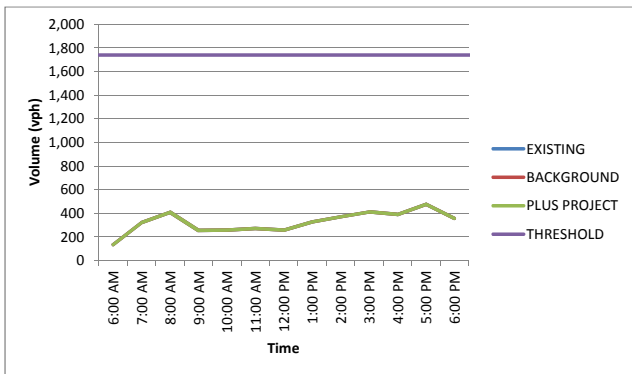
ID	Roadway	Segment	
		From	To
CT 21	I-5 NB	Hammer Ln	Eight Mile Rd



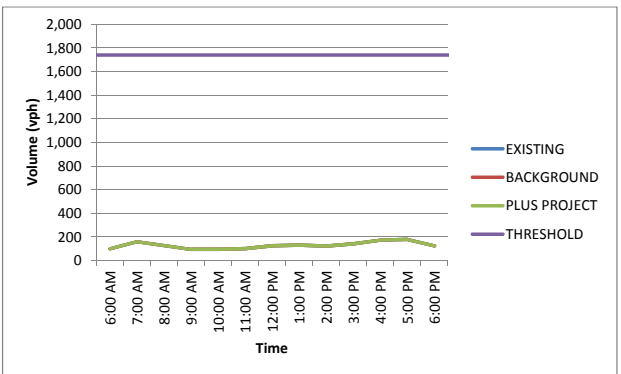
ID	Roadway	Segment	
		From	To
CT 22	I-5 SB	Eight Mile Rd	Hammer Ln



ID	Roadway	Segment	
		From	To
CT 23	SR 160 (Freeport Blvd)	Sacramento City Limits	Freeport Bridge

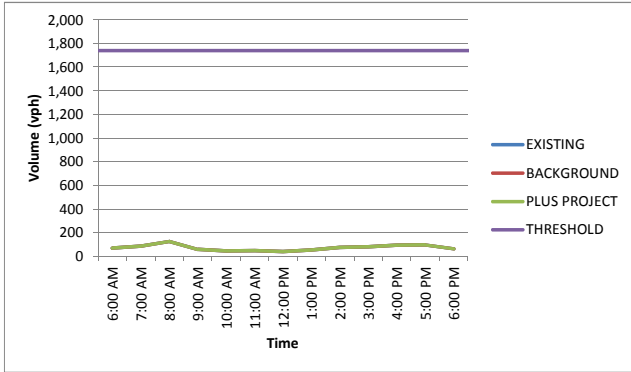


ID	Roadway	Segment	
		From	To
CT 24	SR 160 (Freeport Blvd/River Rd)	Freeport Bridge	Scribner Rd

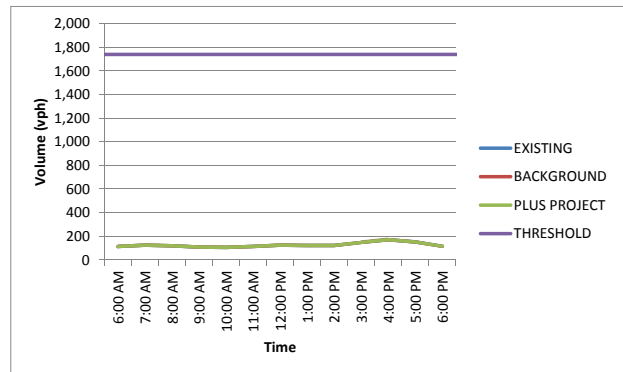


Separate Corridors  
Hourly Roadway Volumes and LOS Threshold  
Caltrans

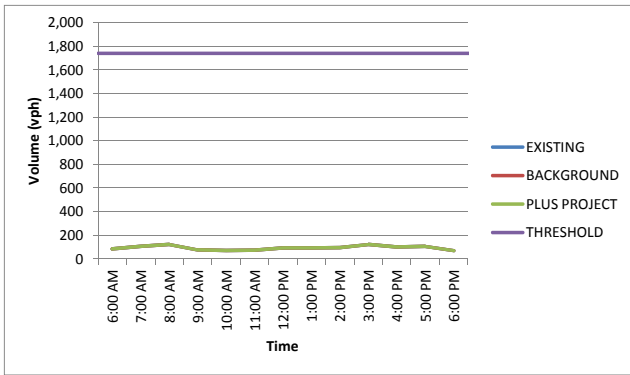
ID	Roadway	Segment	
		From	To
CT 25	SR 160 (River Rd)	Scribner Rd	Hood Franklin Rd



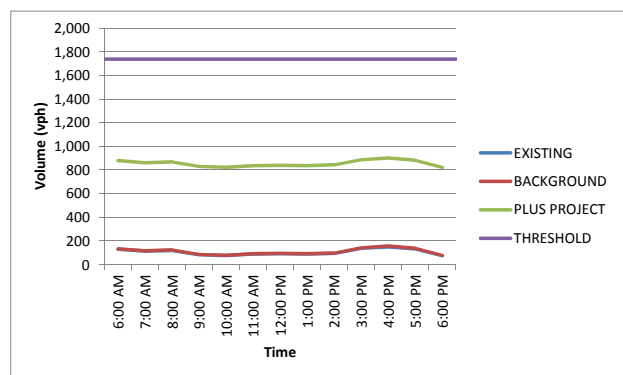
ID	Roadway	Segment	
		From	To
CT 26	SR 160 (River Rd)	Hood Franklin Rd	Lambert Rd



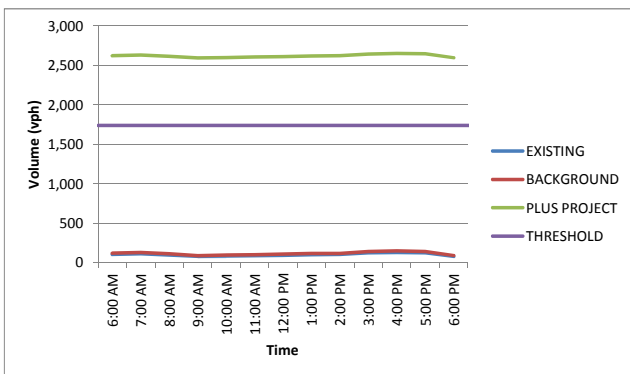
ID	Roadway	Segment	
		From	To
CT 27	SR 160 (River Rd)	Lambert Rd	Paintersville Bridge



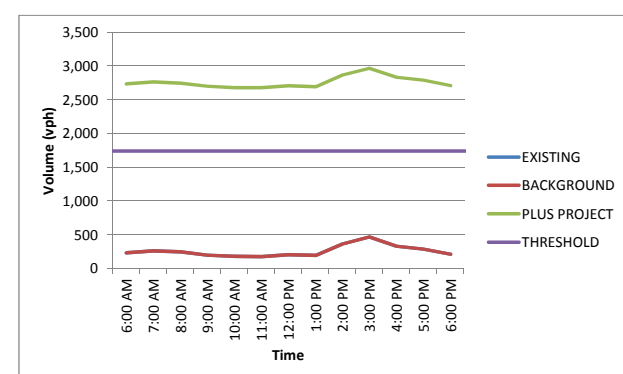
ID	Roadway	Segment	
		From	To
CT 28	SR 160 (Paintersville)	Sutter Slough Bridge Rd	SR 160 (River Rd)



ID	Roadway	Segment	
		From	To
CT 29	SR 160	Paintersville Bridge	Walnut Grove Bridge

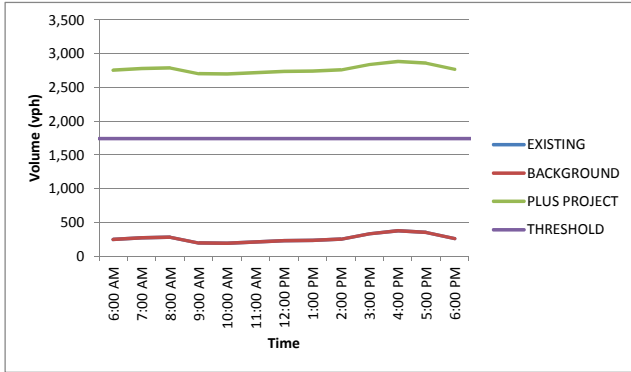


ID	Roadway	Segment	
		From	To
CT 30	SR 160 (River Rd)	Walnut Grove Bridge	A St (Isleton)

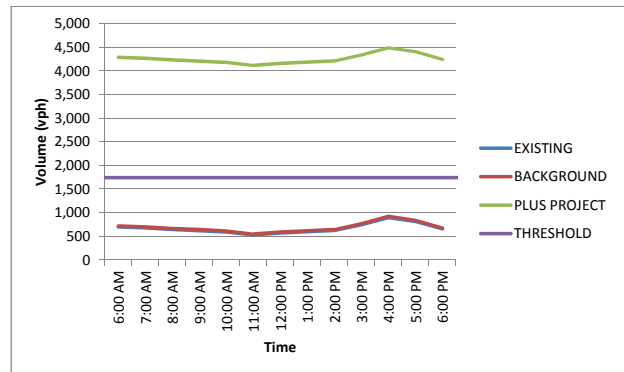


Separate Corridors  
Hourly Roadway Volumes and LOS Threshold  
Caltrans

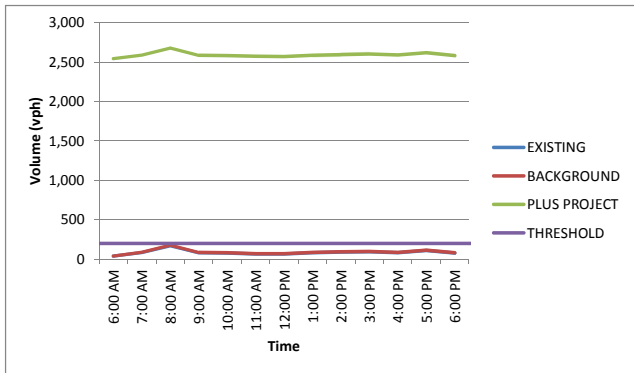
ID	Roadway	Segment	
		From	To
CT 31	SR 160	A St (Isleton)	SR 12



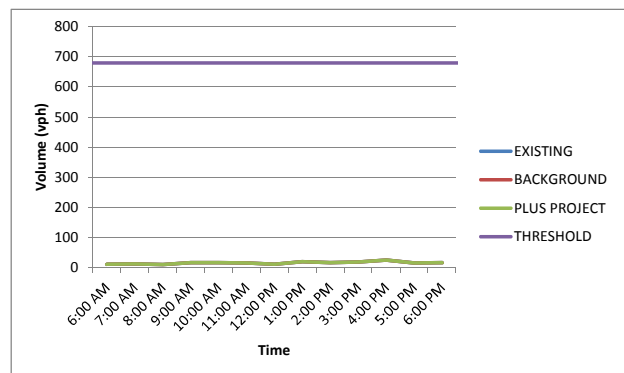
ID	Roadway	Segment	
		From	To
CT 32	SR 160	Brannan Island Rd	SR 12



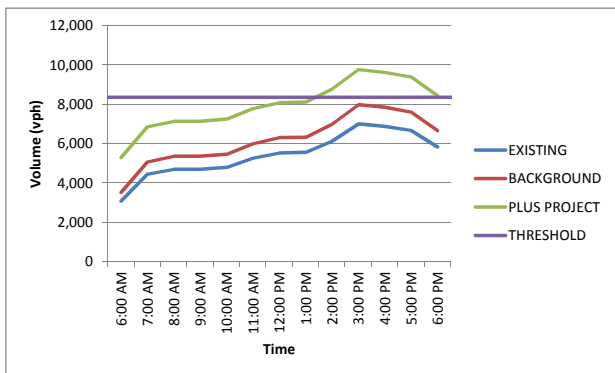
ID	Roadway	Segment	
		From	To
CT 33	SR 84 (Jefferson Blvd)	West Sacramento City Limits	Courtland Rd



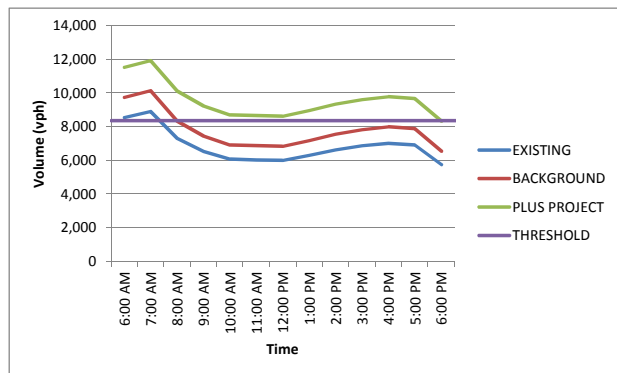
ID	Roadway	Segment	
		From	To
CT 34	SR 84 (Courtland Rd/Ryer Ave)	Courtland Rd	Cache Slough Ferry



ID	Roadway	Segment	
		From	To
CT 35	I-80 EB	Suisun Valley Rd	SR 12

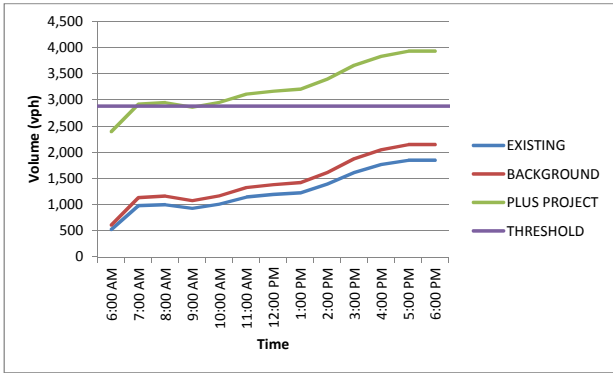


ID	Roadway	Segment	
		From	To
CT 36	I-80 WB	SR 12	Suisun Valley Rd

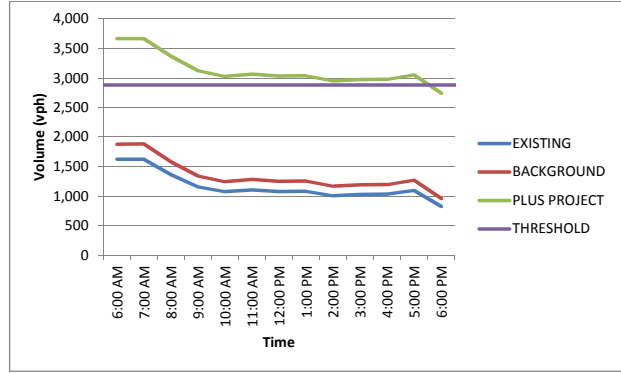


Separate Corridors  
Hourly Roadway Volumes and LOS Threshold  
Caltrans

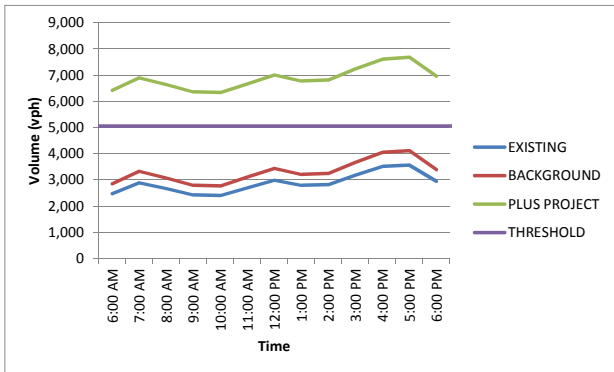
ID	Roadway	Segment	
		From	To
CT 37	SR 12 EB	I-80	Beck Ave



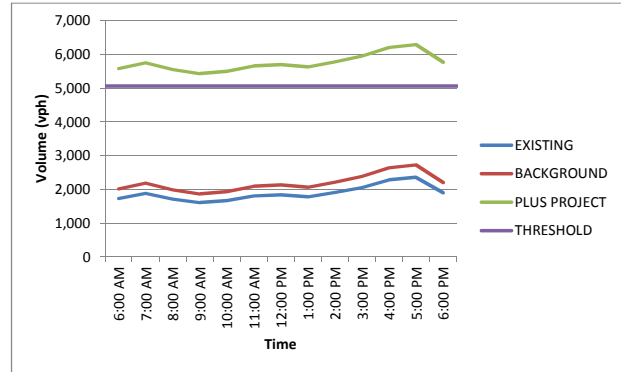
ID	Roadway	Segment	
		From	To
CT 38	SR 12 WB	Beck Ave	I-80



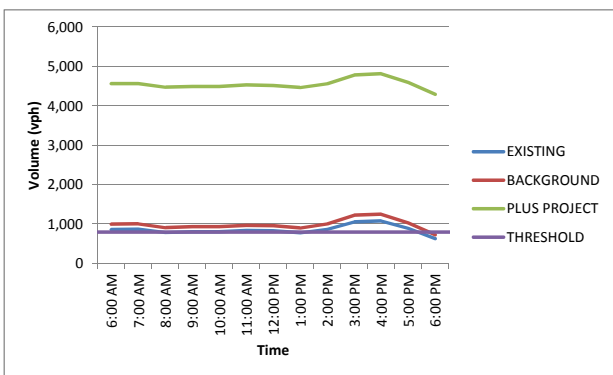
ID	Roadway	Segment	
		From	To
CT 39	SR 12	Beck Ave	Sunset Ave/Grizzly Island Rd



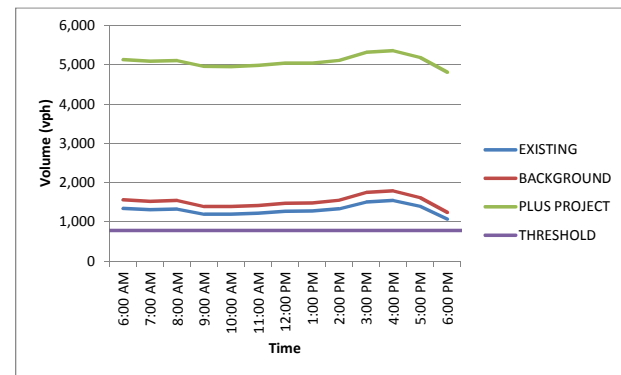
ID	Roadway	Segment	
		From	To
CT 40	SR 12	Sunset Ave/Grizzly Island Rd	Walters Rd/Lawler Ranch Pkwy



ID	Roadway	Segment	
		From	To
CT 41	SR 12	Walters Rd/Lawler Ranch Pkwy	SR 113

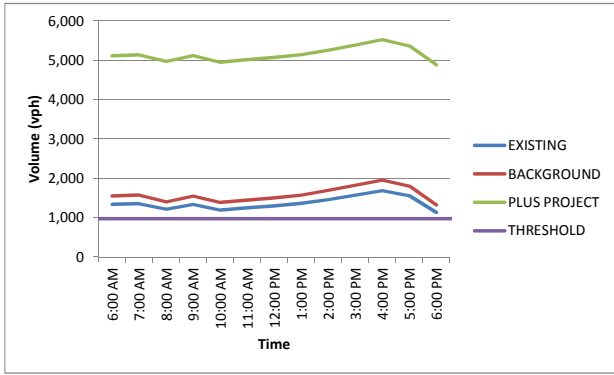


ID	Roadway	Segment	
		From	To
CT 42	SR 12	SR 113	SR 84 (River Rd)

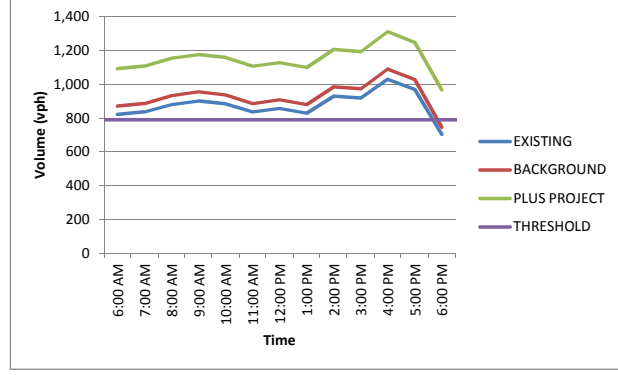


Separate Corridors  
Hourly Roadway Volumes and LOS Threshold  
Caltrans

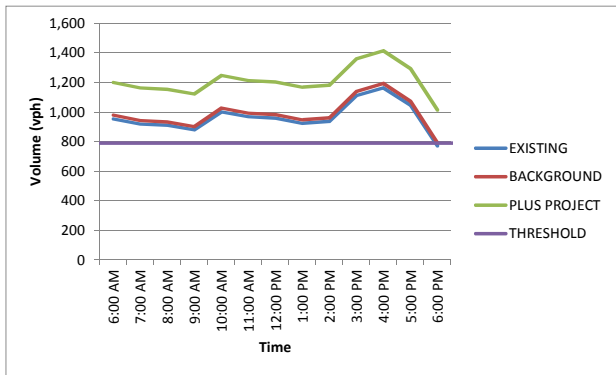
ID	Roadway	Segment	
		From	To
CT 43	SR 12 (Rio Vista Bridge)	SR 84 (River Rd)	SR 160 (River Rd)



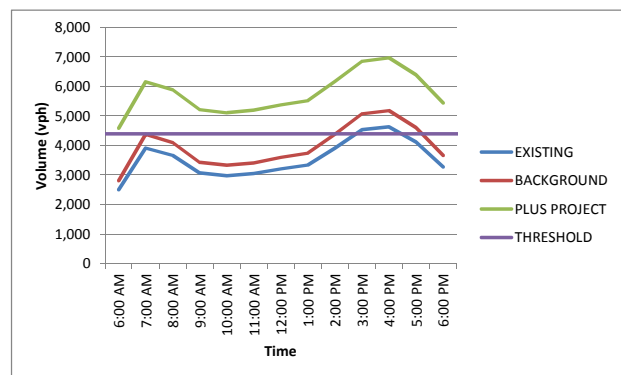
ID	Roadway	Segment	
		From	To
CT 44	SR 12	SR 160 (River Rd)	Sacramento Co./SJ Co. Line



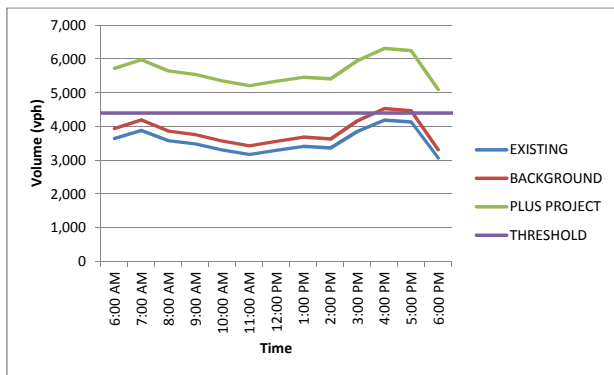
ID	Roadway	Segment	
		From	To
CT 45	SR 12	Sacramento Co./SJ Co. Line	I-5



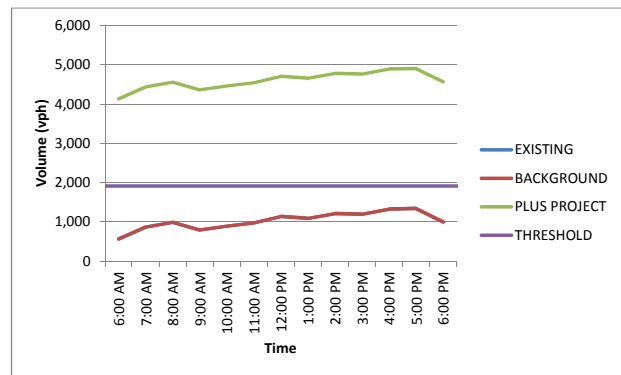
ID	Roadway	Segment	
		From	To
CT 46	I-80 EB	SR 113	Pedrick Rd



ID	Roadway	Segment	
		From	To
CT 47	I-80 WB	Pedrick Rd	SR 113



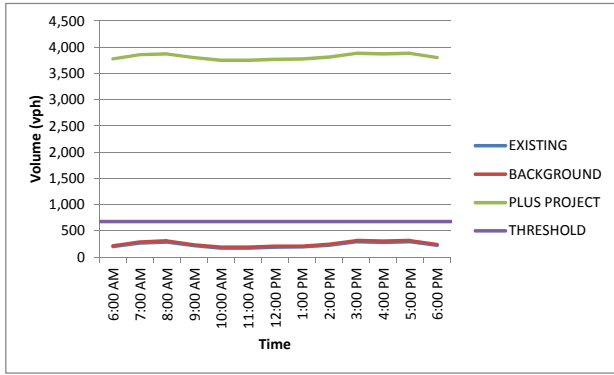
ID	Roadway	Segment	
		From	To
CT 48	SR 113	I-80	Dixon City Limits



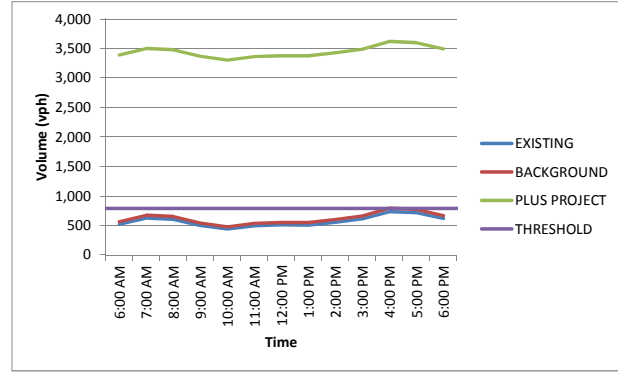


Separate Corridors  
Hourly Roadway Volumes and LOS Threshold  
Caltrans

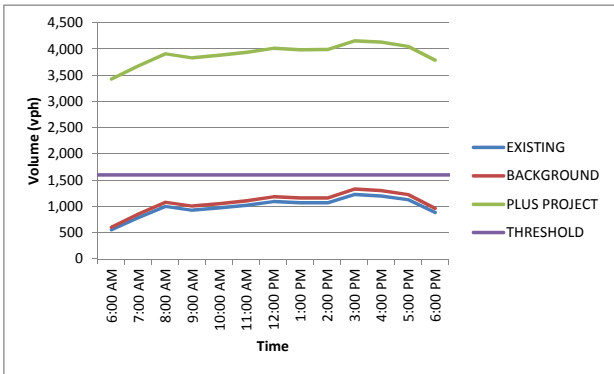
ID	Roadway	Segment	
		From	To
CT 49	SR 113	Dixon City Limits	SR 12



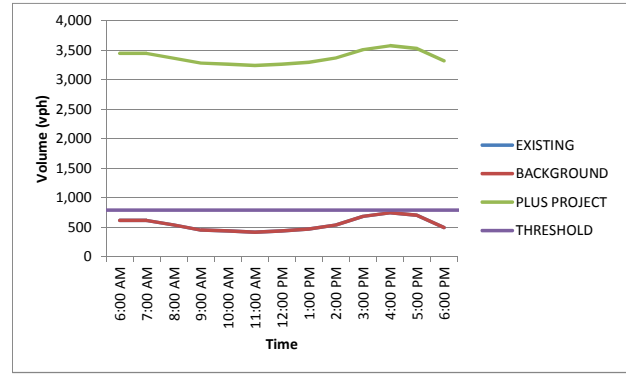
ID	Roadway	Segment	
		From	To
CT 50	SR 4 (Marsh Creek Rd)	Vasco Rd	Byron Hwy (Old SR 4)



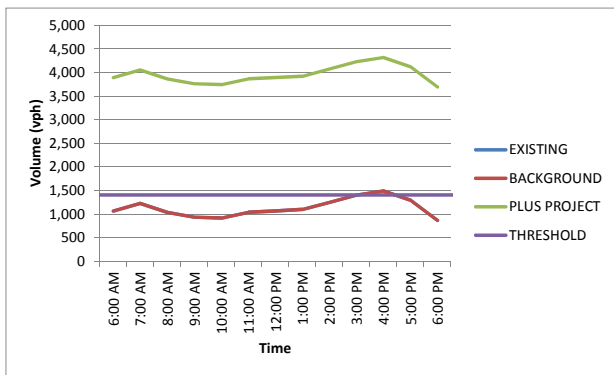
ID	Roadway	Segment	
		From	To
CT 51	SR 4	Marsh Creek Rd	Discovery Bay Blvd



ID	Roadway	Segment	
		From	To
CT 52	SR 4	Discovery Bay Blvd	Tracy Blvd

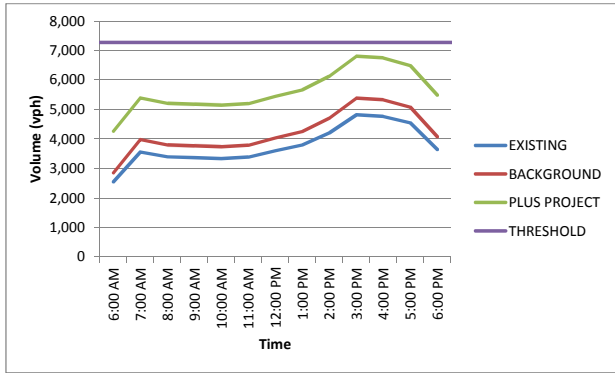


ID	Roadway	Segment	
		From	To
CT 53	SR 4 (Charter Way)	Tracy Blvd	I-5

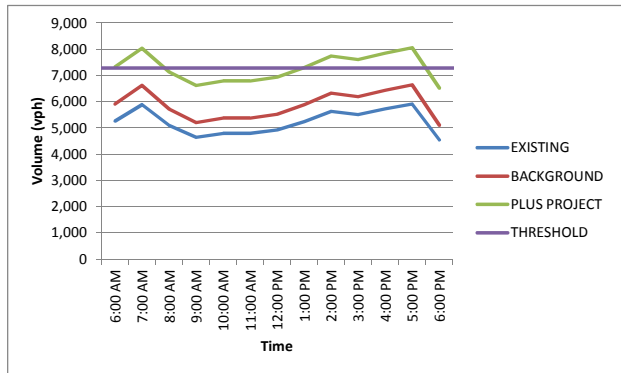


Separate Corridors  
Hourly Roadway Volumes and LOS Threshold  
Caltrans

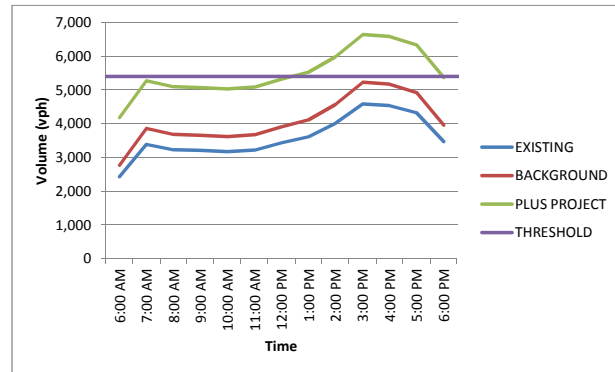
ID	Roadway	Segment	
		From	To
CT 54	I-5 NB	SR 4 (Charter Way)	SR 4 (Freeway)



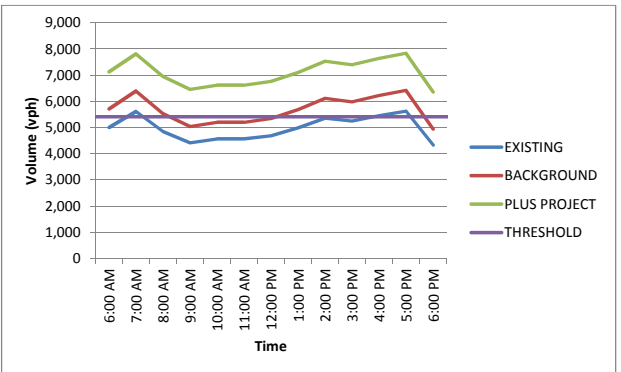
ID	Roadway	Segment	
		From	To
CT 55	I-5 SB	SR 4 (Freeway)	SR 4 (Charter Way)



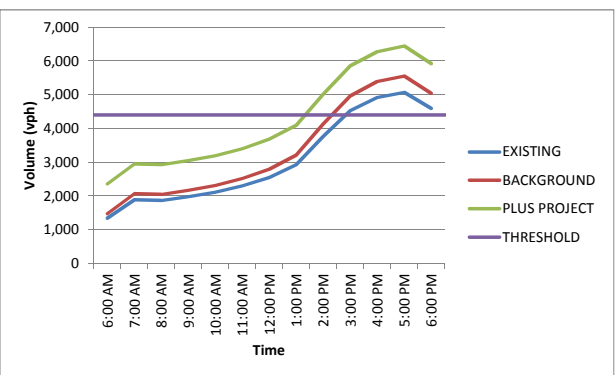
ID	Roadway	Segment	
		From	To
CT 56	I-5 NB	Eighth St	SR 4 (Charter Way)



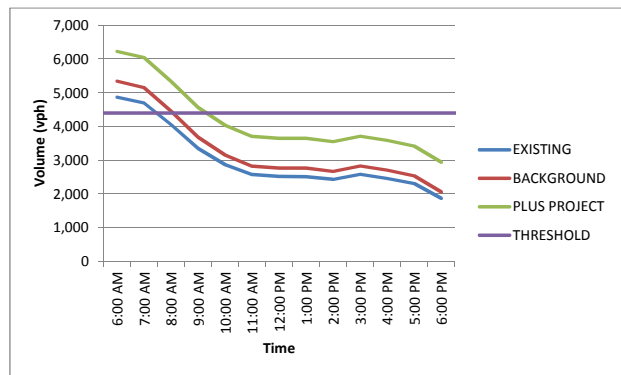
ID	Roadway	Segment	
		From	To
CT 57	I-5 SB	SR 4 (Charter Way)	Eighth St



ID	Roadway	Segment	
		From	To
CT 58	I-205 EB	I-580	Mountain House Pkwy

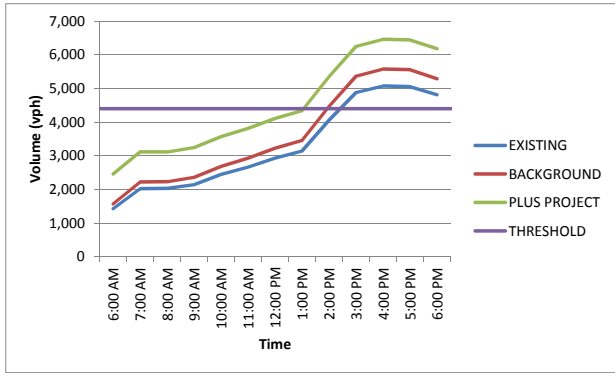


ID	Roadway	Segment	
		From	To
CT 59	I-205 WB	Mountain House Pkwy	I-580

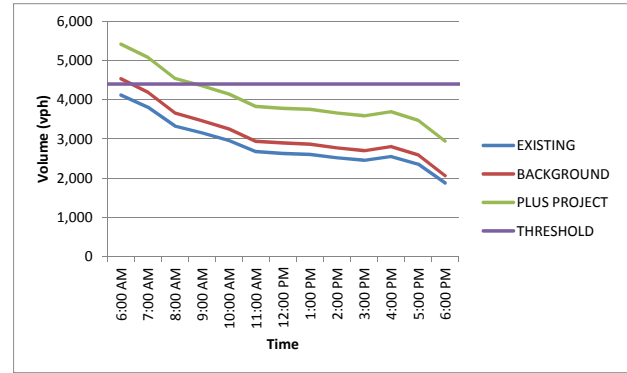


Separate Corridors  
Hourly Roadway Volumes and LOS Threshold  
Caltrans

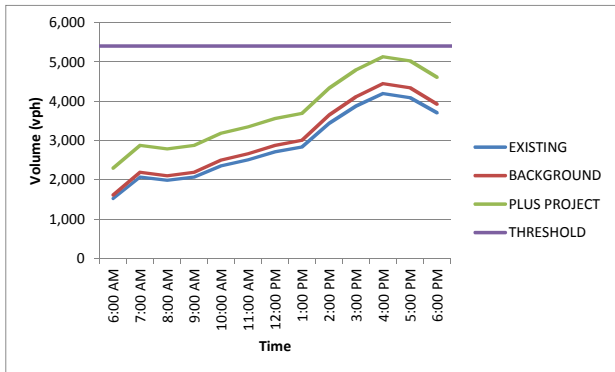
ID	Roadway	Segment	
		From	To
CT 60	I-205 EB	Mountain House Pkwy	Eleventh St



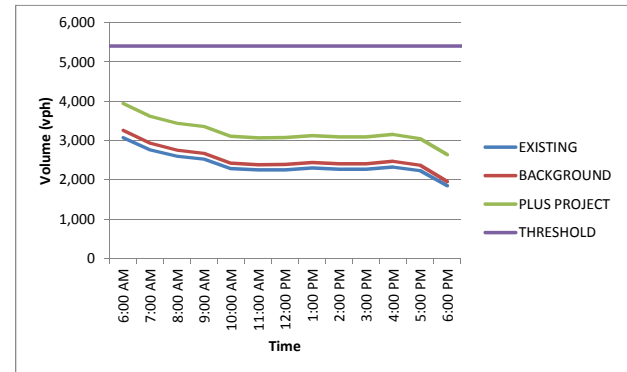
ID	Roadway	Segment	
		From	To
CT 61	I-205 WB	Eleventh St	Mountain House Pkwy



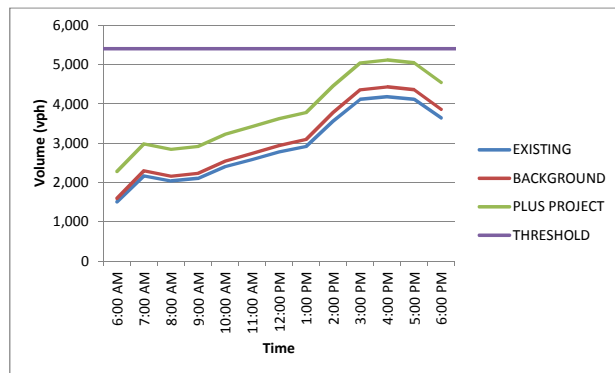
ID	Roadway	Segment	
		From	To
CT 62	I-205 EB	Grant Line Rd	Tracy Blvd



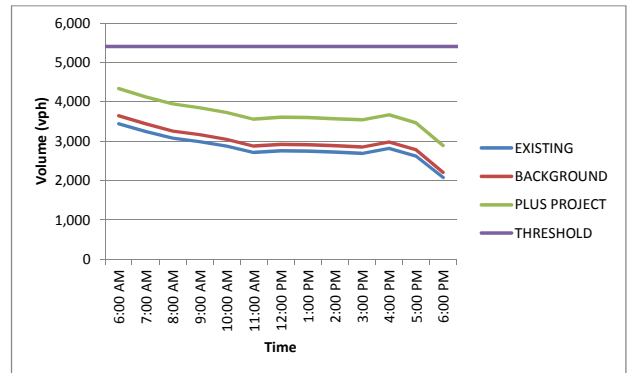
ID	Roadway	Segment	
		From	To
CT 63	I-205 WB	Tracy Blvd	Grant Line Rd



ID	Roadway	Segment	
		From	To
CT 64	I-205 EB	Tracy Blvd	MacArthur Dr

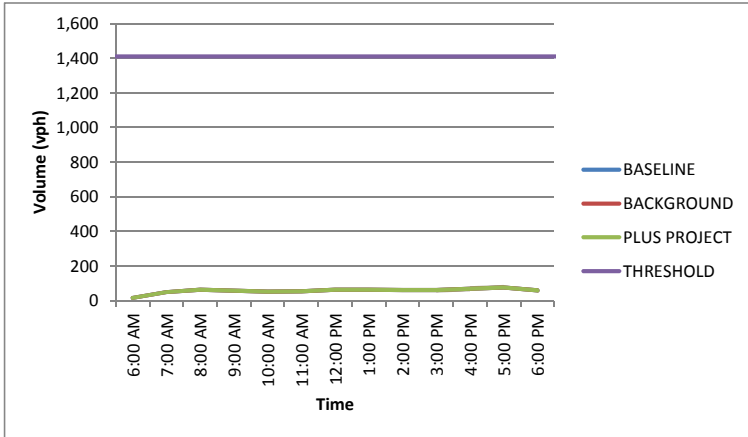


ID	Roadway	Segment	
		From	To
CT 65	I-205 WB	MacArthur Dr	Tracy Blvd



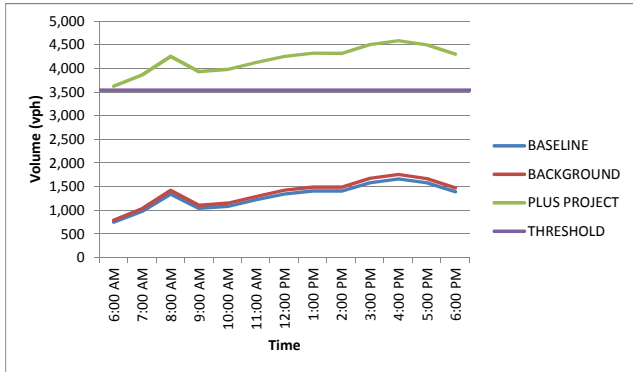
Separate Corridors  
 Hourly Roadway Volumes and LOS Threshold  
 City of Isleton

ID	Roadway	Segment	
		From	To
ISL 01	A St/4th St/Jackson Blvd.	SR 160	Isleton City Limits

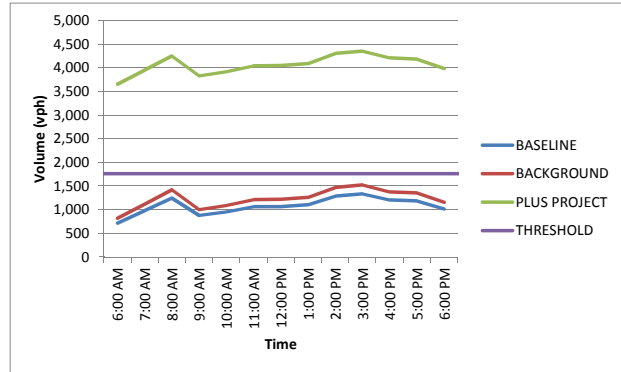


Separate Corridors  
Hourly Roadway Volumes and LOS Threshold  
City of Oakley

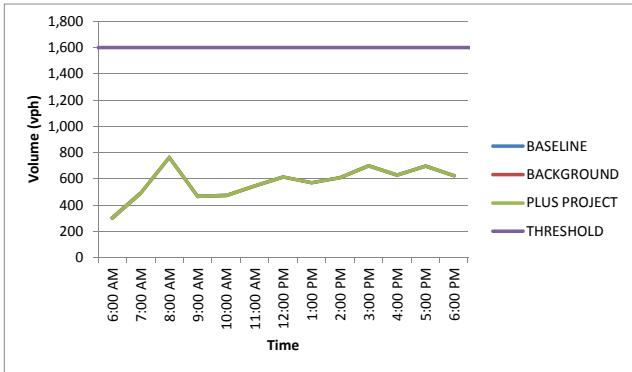
ID	Roadway	Segment	
		From	To
OAK 01	Main Street (Old SR 4)	SR 160	Cypress Rd



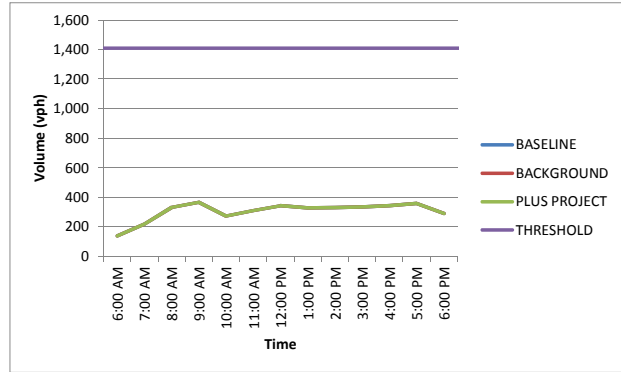
ID	Roadway	Segment	
		From	To
OAK 02	Main Street (Old SR 4)	Cypress Rd	Delta Rd (Oakley City Limits)



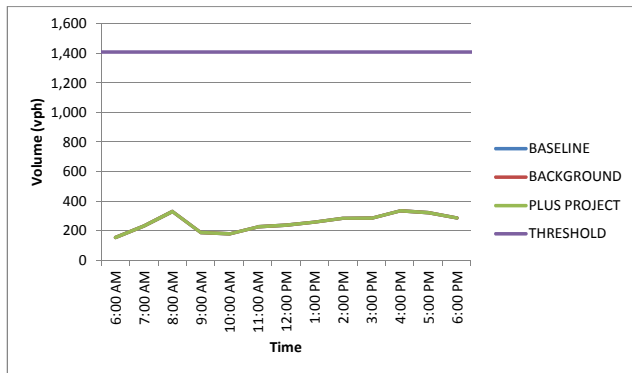
ID	Roadway	Segment	
		From	To
OAK 03	Cypress Rd	Main Street (Old SR 4)	Bethel Island Rd



ID	Roadway	Segment	
		From	To
OAK 04	Bethel Island Rd	Cypress Rd	Oakley City Limits



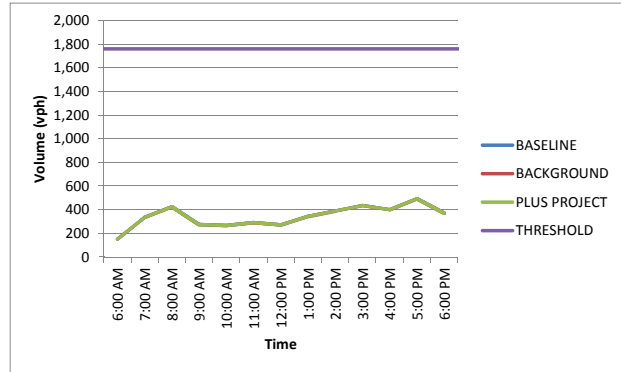
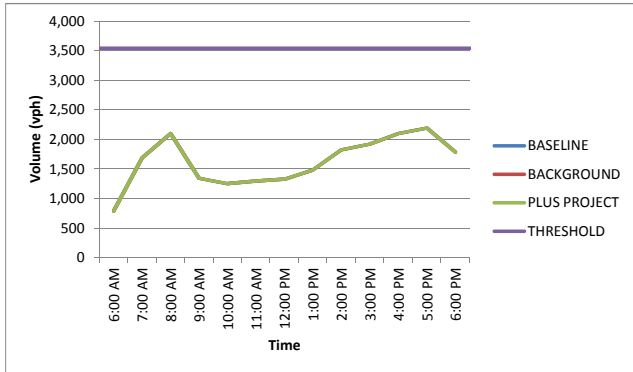
ID	Roadway	Segment	
		From	To
OAK 05	Delta Rd	Main Street (Old SR 4)	Byron Hwy



Separate Corridors  
 Hourly Roadway Volumes and LOS Threshold  
 City of Sacramento

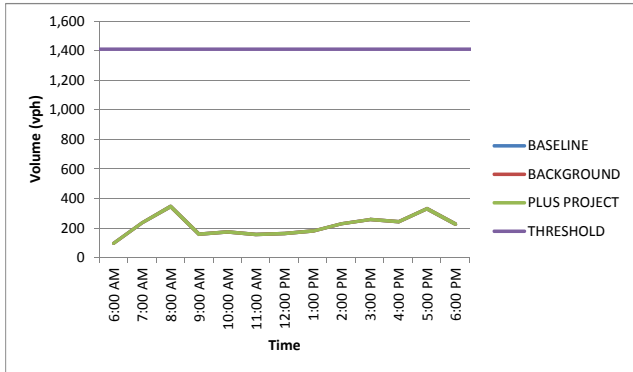
ID	Roadway	Segment	
		From	To
SAC 01	Pocket Rd	Freeport Blvd (Old SR 160)	I-5

ID	Roadway	Segment	
		From	To
SAC 02	Freeport Blvd (Old SR 160)	Pocket Rd	Sacramento City Limits

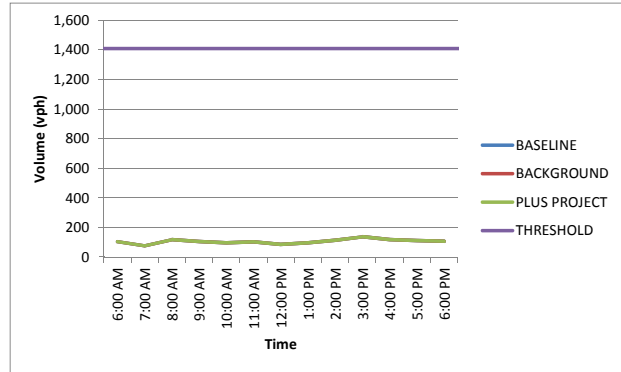


Separate Corridors  
Hourly Roadway Volumes and LOS Threshold  
Sacramento County

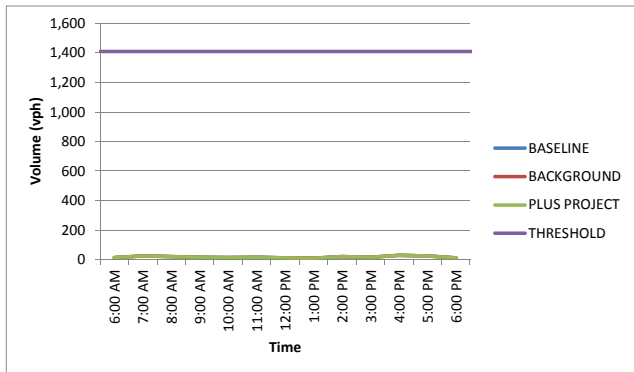
ID	Roadway	Segment	
		From	To
SC 01	Freeport Bridge	River Rd	SR 160 (Freeport Blvd)



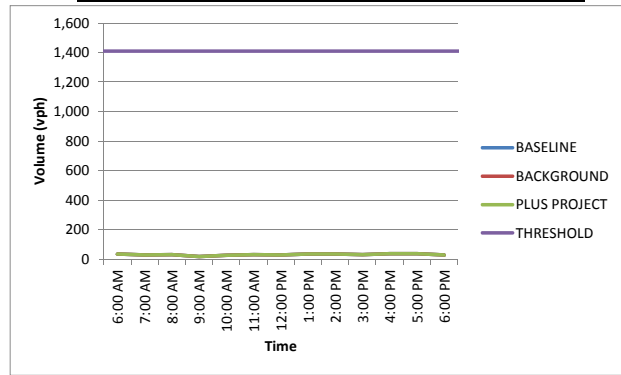
ID	Roadway	Segment	
		From	To
SC 02	Hood Franklin Rd	SR 160 (River Rd)	I-5



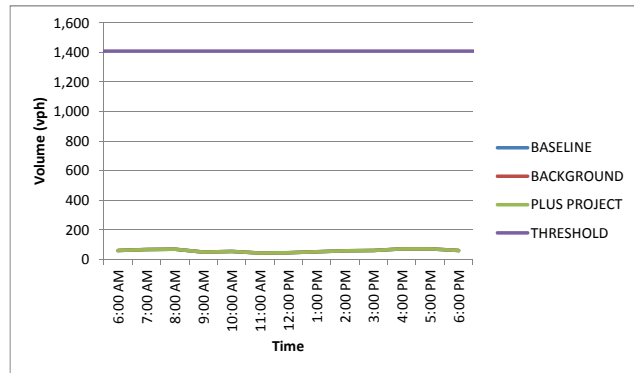
ID	Roadway	Segment	
		From	To
SC 03	Lambert Rd	SR 160 (River Rd)	Herzog Rd



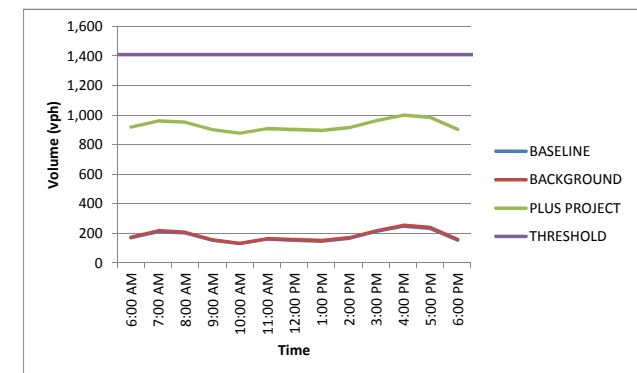
ID	Roadway	Segment	
		From	To
SC 04	Lambert Rd	Herzog Rd	Franklin Blvd



ID	Roadway	Segment	
		From	To
SC 05	Franklin Blvd	Lambert Rd	Twin Cities Rd

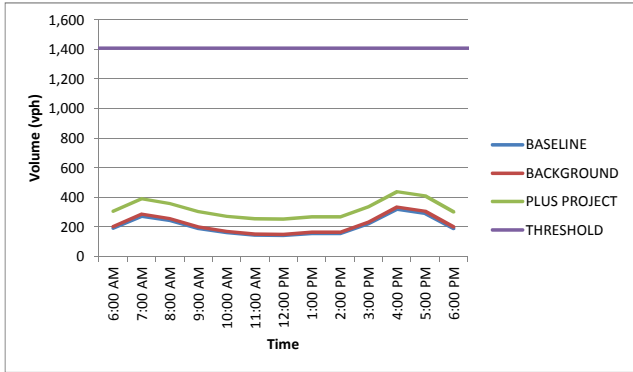


ID	Roadway	Segment	
		From	To
SC 06	Twin Cities Rd	River Rd	I-5

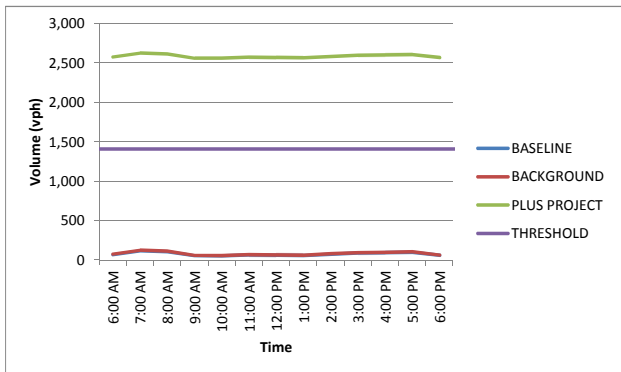


Separate Corridors  
Hourly Roadway Volumes and LOS Threshold  
Sacramento County

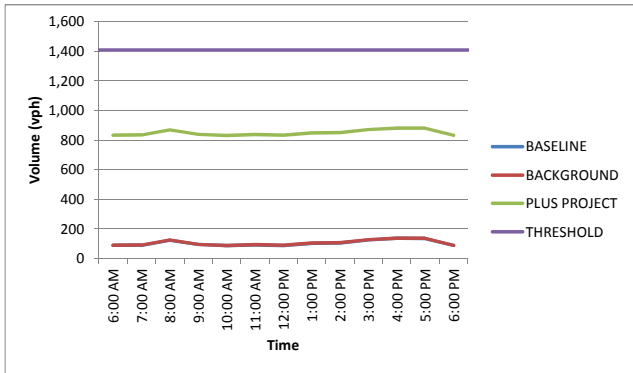
ID	Roadway	Segment	
		From	To
SC 07	Twin Cities Rd	I-5	Franklin Blvd



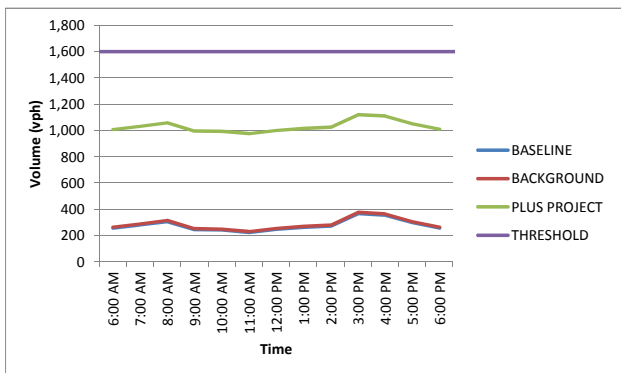
ID	Roadway	Segment	
		From	To
SC 08	Sutter Slough Bridge Rd	Sacramento Co./Yolo Co. Line	Paintersville Bridge



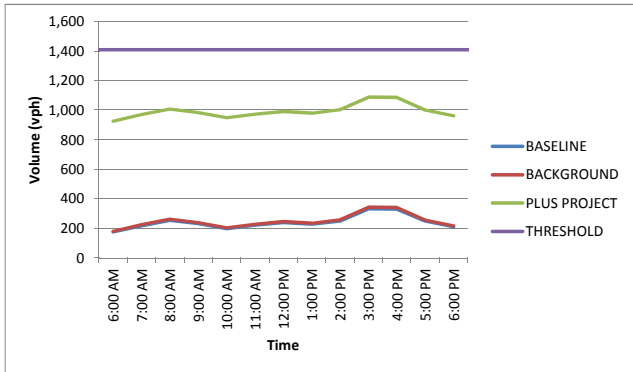
ID	Roadway	Segment	
		From	To
SC 09	River Rd (Sac Co.)	Paintersville Bridge	Twin Cities Rd



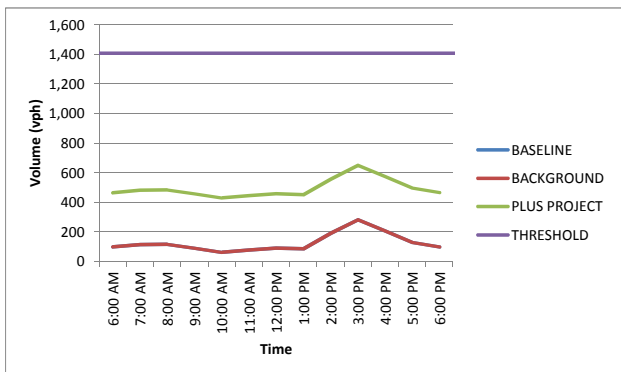
ID	Roadway	Segment	
		From	To
SC 10	River Rd (Sac Co.)	Twin Cities Rd	Walnut Grove Bridge



ID	Roadway	Segment	
		From	To
SC 11	Walnut Grove Rd/River Rd	Walnut Grove Bridge	Sacramento Co./SJ Co. Line



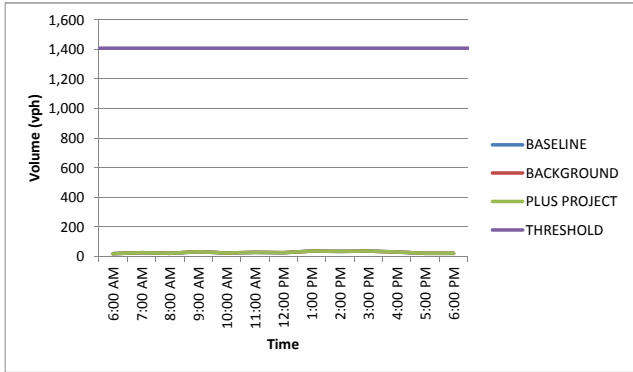
ID	Roadway	Segment	
		From	To
SC 12	Isleton Rd	River Rd (Walnut Grove)/Isleton Rd	1.5 miles west of Isleton Rd Bridge



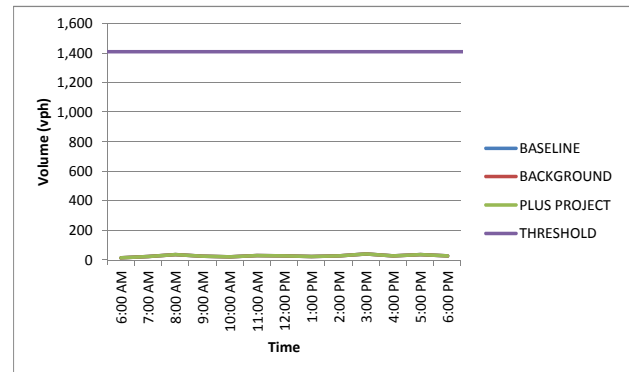


Separate Corridors  
Hourly Roadway Volumes and LOS Threshold  
Sacramento County

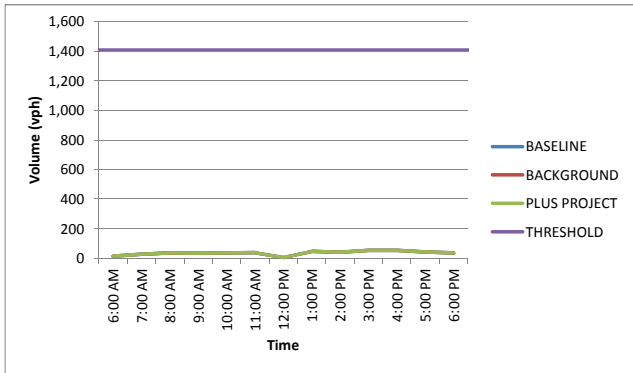
ID	Roadway	Segment	
		From	To
SC 13	Race Track Rd/Tyler Island Rd	Walnut Grove Rd	Southern End of Tyler Island



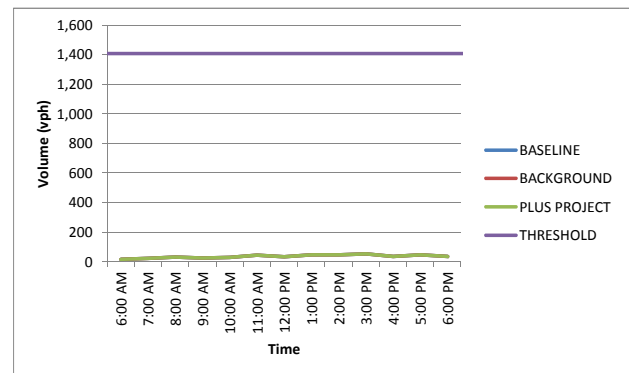
ID	Roadway	Segment	
		From	To
SC 14	Tyler Island Rd	Southern End of Tyler Island	SR 160 (River Rd)



ID	Roadway	Segment	
		From	To
SC 15	Jackson Slough Rd	Isleton City Limits	SR 12

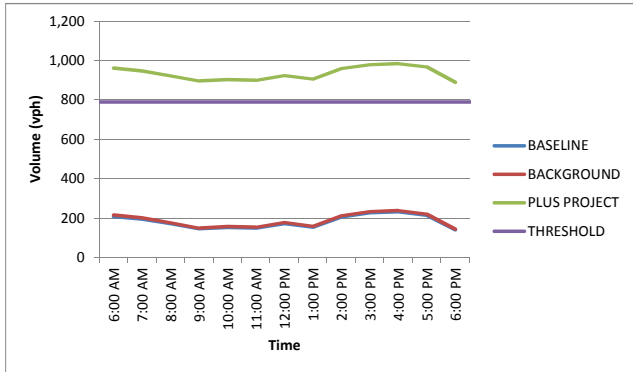


ID	Roadway	Segment	
		From	To
SC 16	Jackson Slough Rd	Brannan Island Rd	SR 12

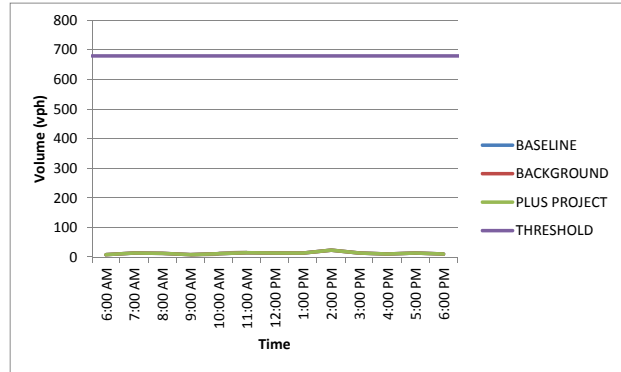


Separate Corridors  
Hourly Roadway Volumes and LOS Threshold  
San Joaquin County

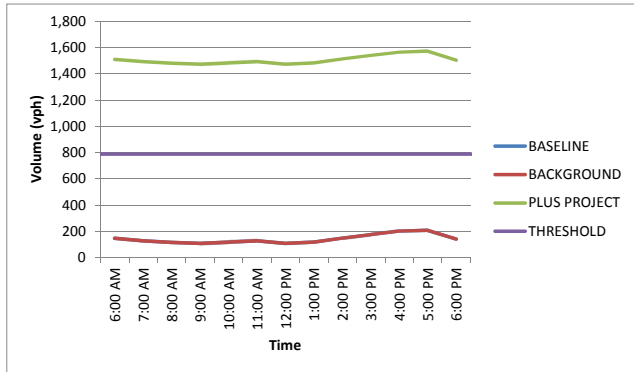
ID	Roadway	Segment	
		From	To
SJ 01	Walnut Grove Rd	Sacramento Co./SJ Co. Line	I-5



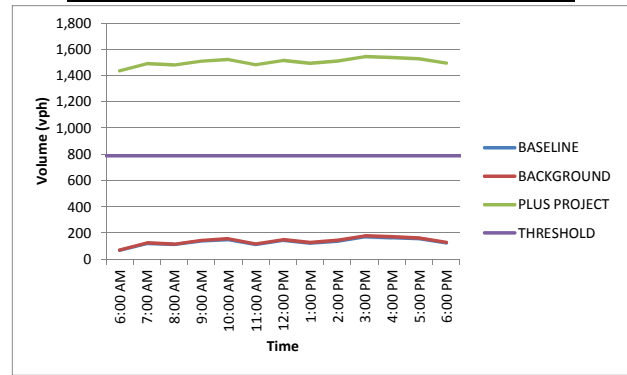
ID	Roadway	Segment	
		From	To
SJ 02	Peltier Rd	Blossom Rd	I-5



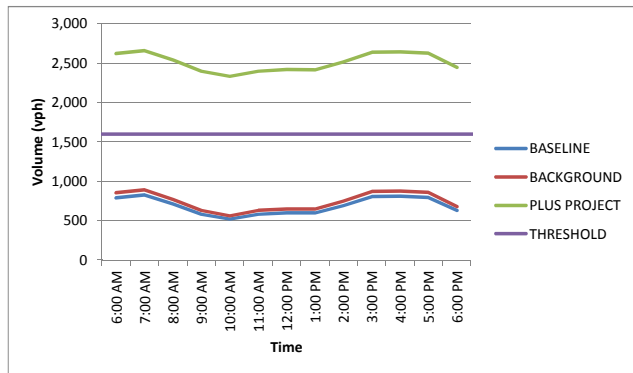
ID	Roadway	Segment	
		From	To
SJ 03	Tracy Blvd	SR 4	Clifton Court Rd



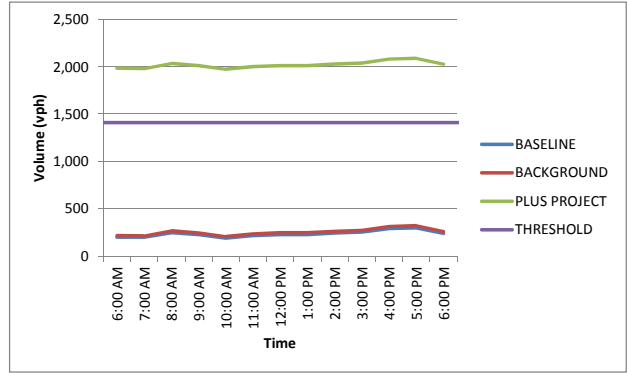
ID	Roadway	Segment	
		From	To
SJ 04	Tracy Blvd	Clifton Court Rd	Tracy City Limits



ID	Roadway	Segment	
		From	To
SJ 05	Byron Hwy	Alameda Co./San Joaquin Co. Line	Mountain House Pkwy

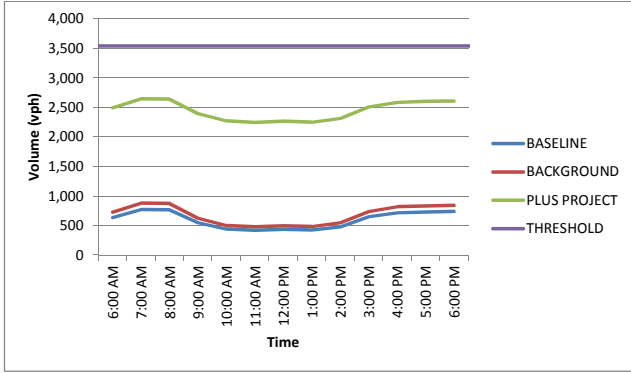


ID	Roadway	Segment	
		From	To
SJ 06	Mountain House Pkwy	Byron Hwy	Arnaudo Blvd



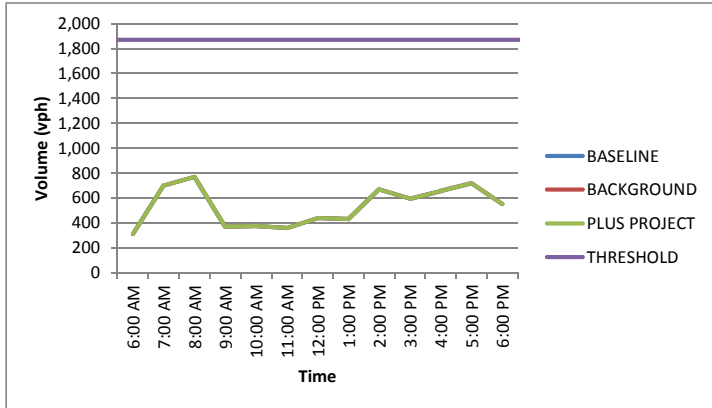
Separate Corridors  
Hourly Roadway Volumes and LOS Threshold  
San Joaquin County

ID	Roadway	Segment	
		From	To
SJ 07	Mountain House Pkwy	Arnaudo Blvd	I-205



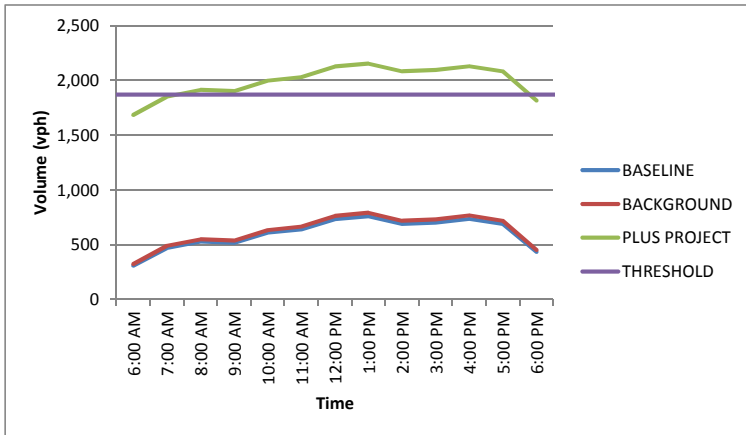
Separate Corridors  
 Hourly Roadway Volumes and LOS Threshold  
 City of Stockton

ID	Roadway	Segment	
		From	To
STK 01	Eight Mile Rd	Stockton City Limits	I-5



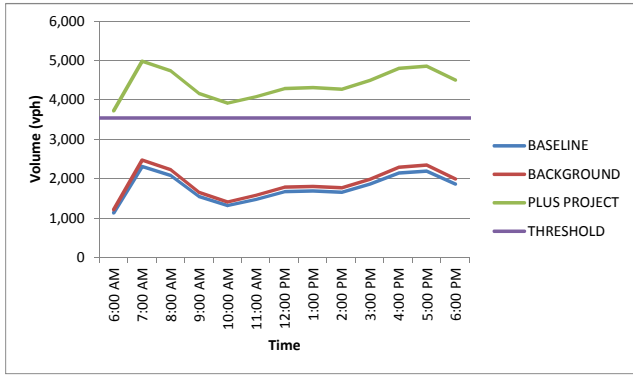
Separate Corridors  
Hourly Roadway Volumes and LOS Threshold  
City of Tracy

ID	Roadway	Segment	
		From	To
TRA 01	Tracy Blvd	Tracy City Limits	I-205

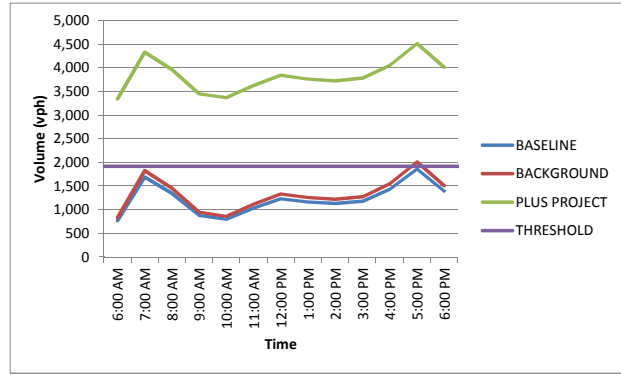


Separate Corridors  
Hourly Roadway Volumes and LOS Threshold  
City of West Sacramento

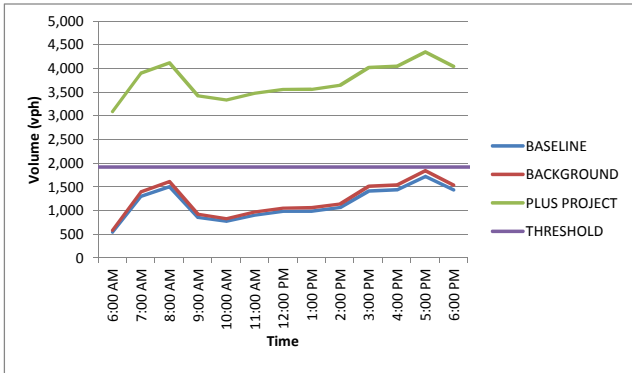
ID	Roadway	Segment	
		From	To
WS 01	Harbor Blvd	Industrial Blvd	US 50



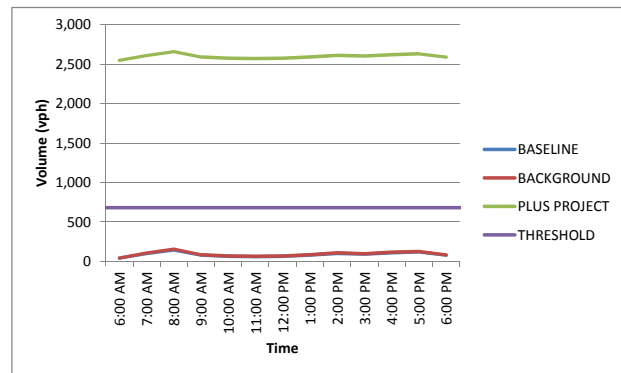
ID	Roadway	Segment	
		From	To
WS 02	Industrial Blvd/ Lake Washington	Harbor Blvd	Jefferson Blvd (Old SR 84)



ID	Roadway	Segment	
		From	To
WS 03	Jefferson Blvd (Old SR 84)	Lake Washington Blvd	Southport Pkwy

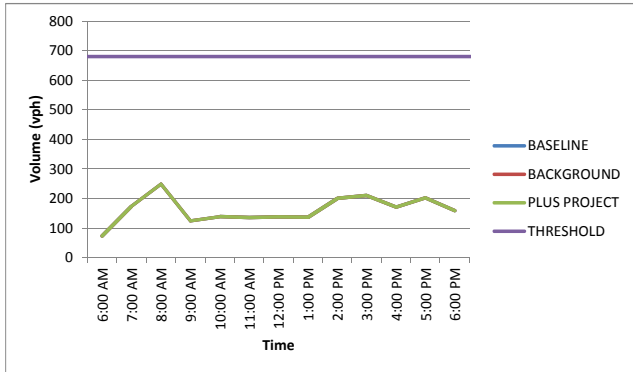


ID	Roadway	Segment	
		From	To
WS 04	Jefferson Blvd (Old SR 84)	Southport Pkwy	West Sacramento City Limits

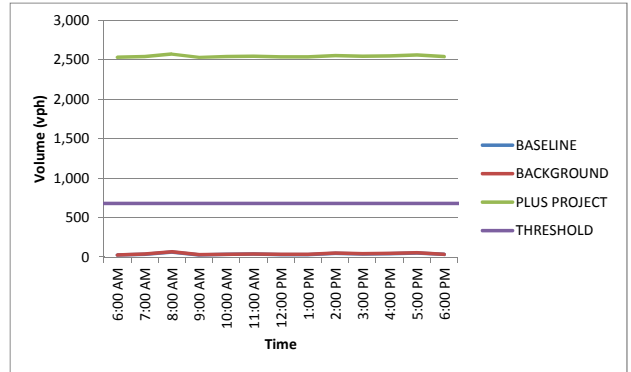


Separate Corridors  
Hourly Roadway Volumes and LOS Threshold  
Yolo County

ID	Roadway	Segment	
		From	To
YOL 01	River Rd (Yolo Co.)	Freeport Bridge	Courtland Rd



ID	Roadway	Segment	
		From	To
YOL 02	River Rd (Yolo Co.)	Courtland Rd	Sacramento Co./Yolo Co. Line



ID	Roadway	Segment	
		From	To
YOL 03	Courtland Rd	SR 84 (Jefferson Blvd)	River Rd

