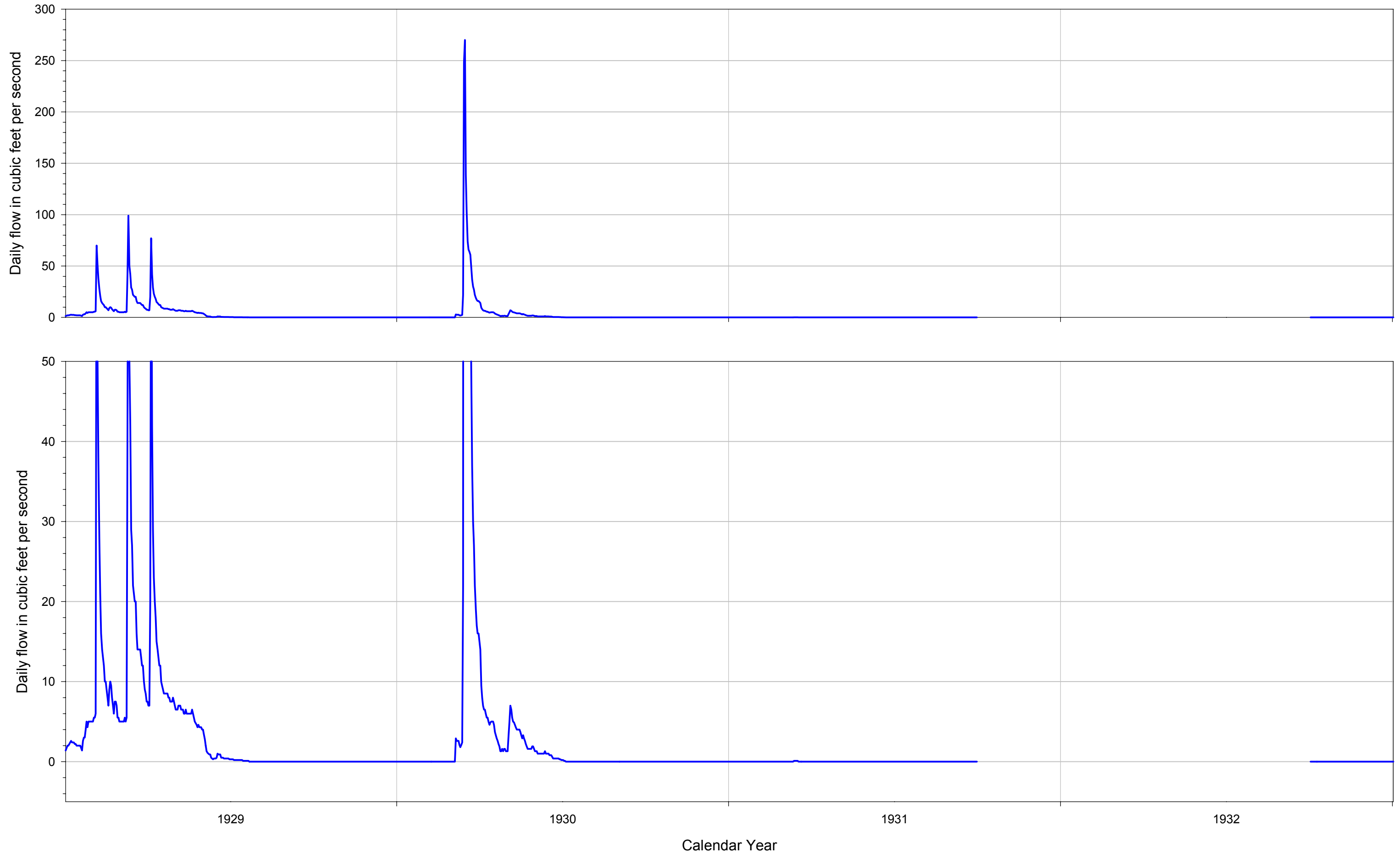


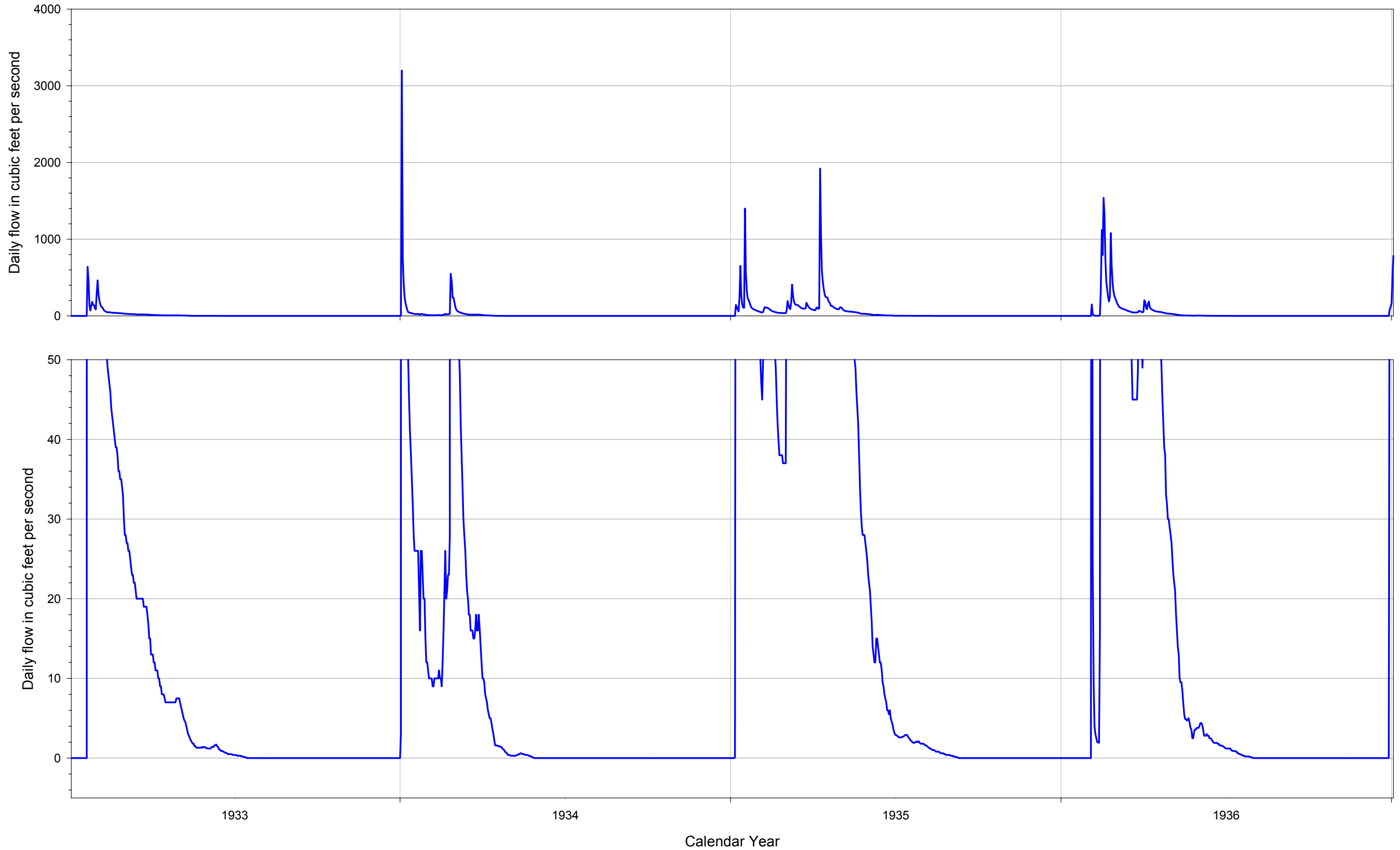
**Santa Ynez River Flow at San Lucas Bridge (HWY 154)
Prior to Storage by Cachuma Project**

FIGURE 6a



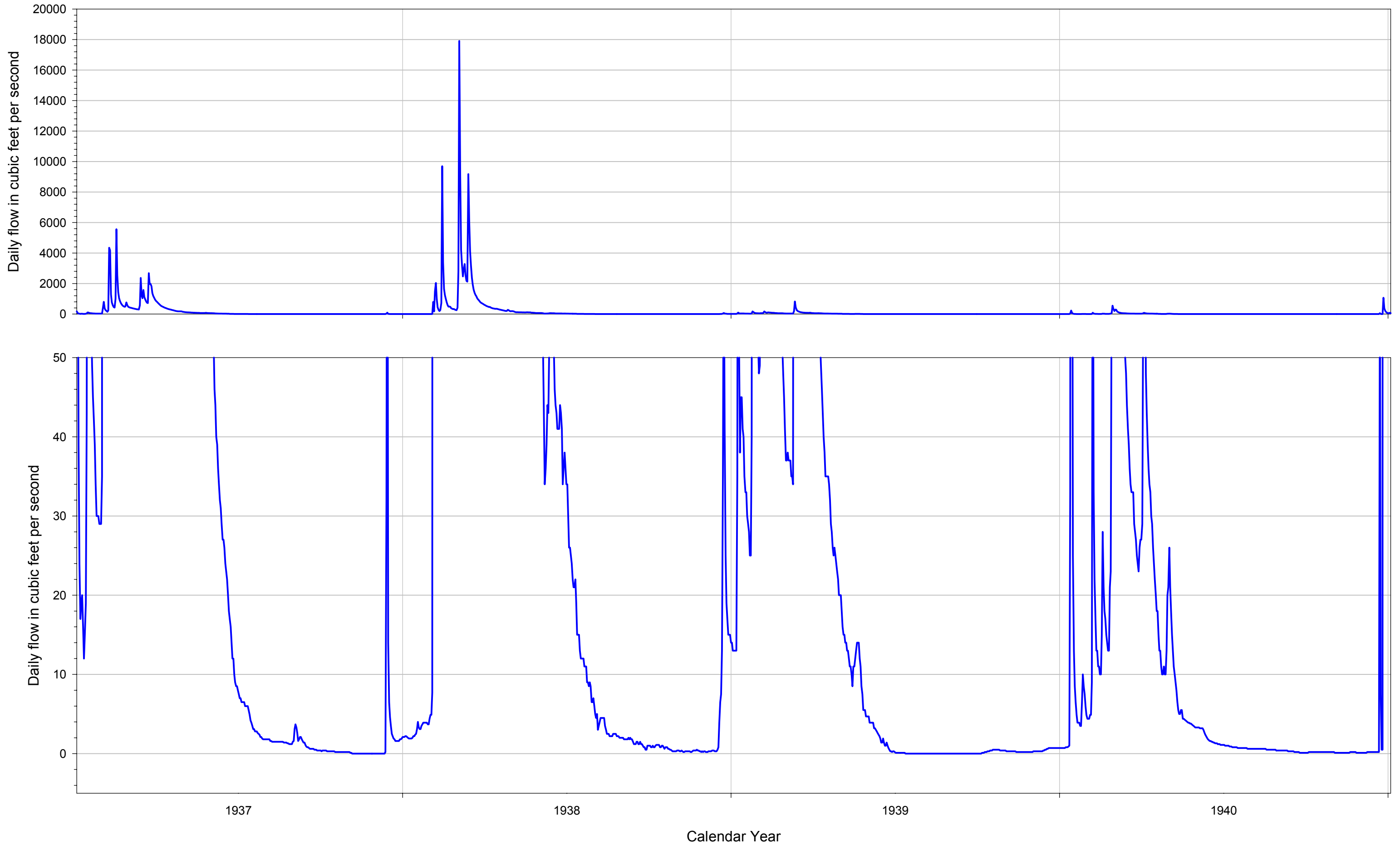
Santa Ynez River Flow at San Lucas Bridge (HWY 154)
Prior to Storage by Cachuma Project

FIGURE 6b



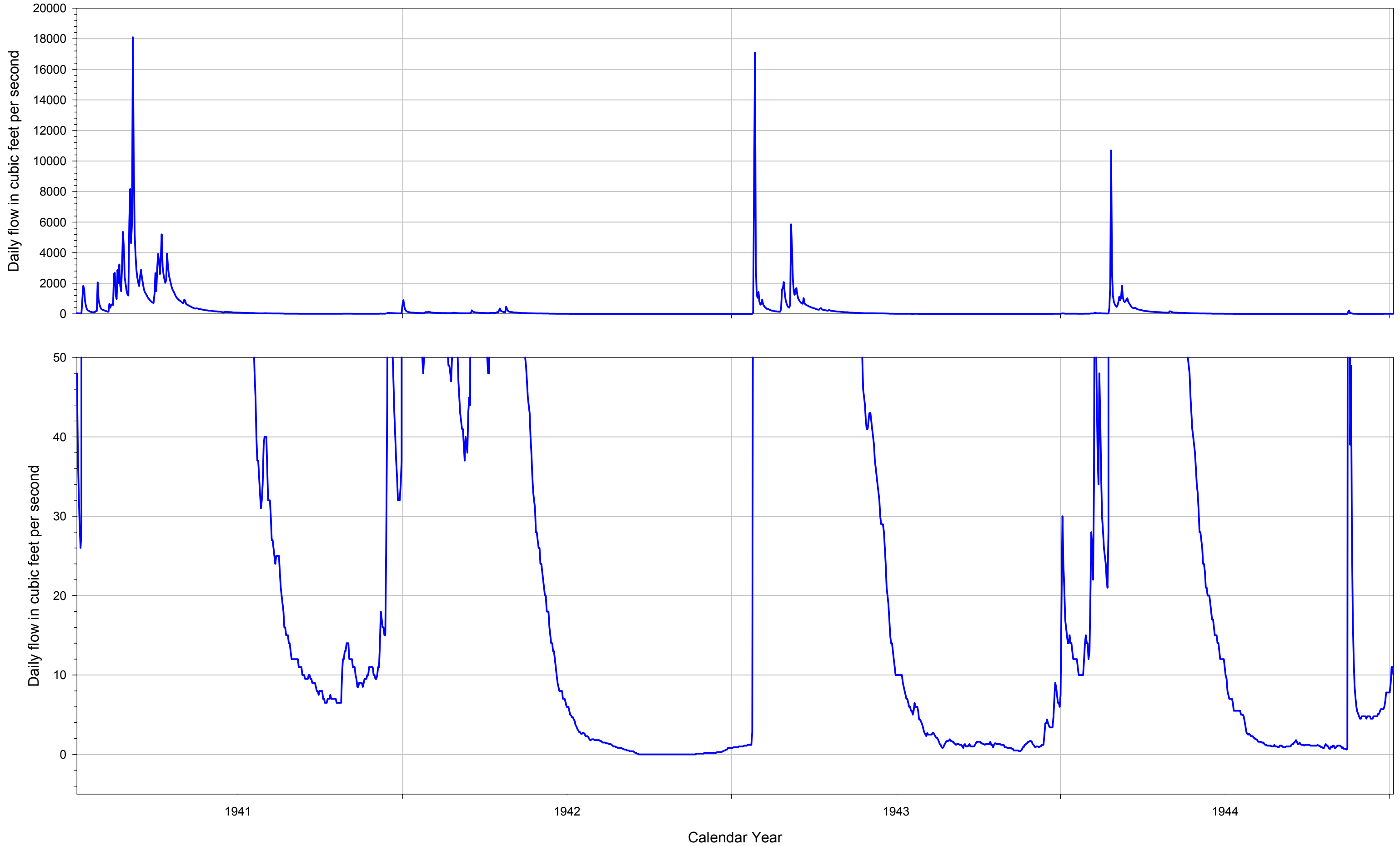
Santa Ynez River Flow at San Lucas Bridge (HWY 154)
Prior to Storage by Cachuma Project

FIGURE 6c



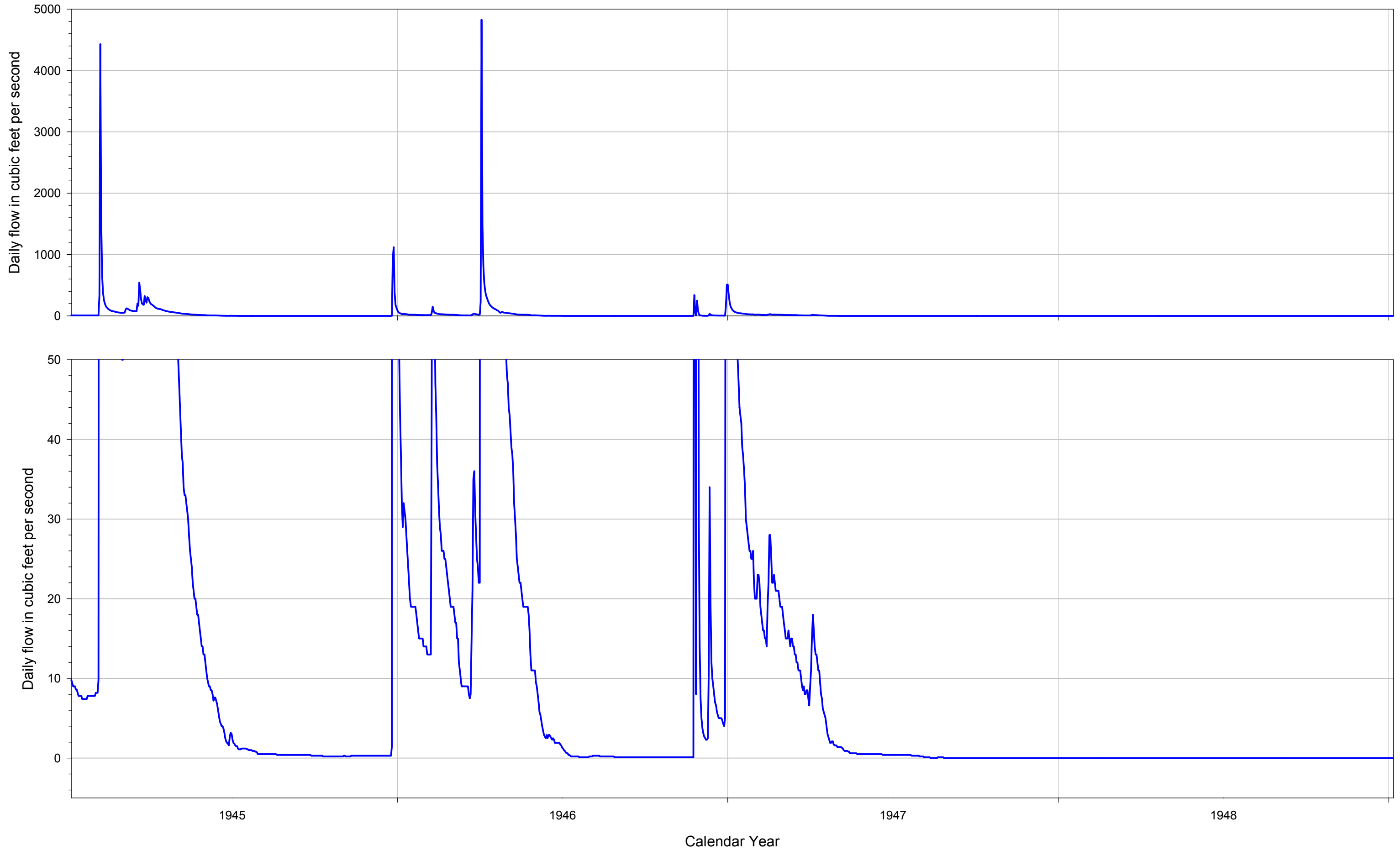
Santa Ynez River Flow at San Lucas Bridge (HWY 154)
Prior to Storage by Cachuma Project

FIGURE 6d



**Santa Ynez River Flow at San Lucas Bridge (HWY 154)
Prior to Storage by Cachuma Project**

FIGURE 6e



Santa Ynez River Flow at San Lucas Bridge (HWY 154)
Prior to Storage by Cachuma Project

FIGURE 6f

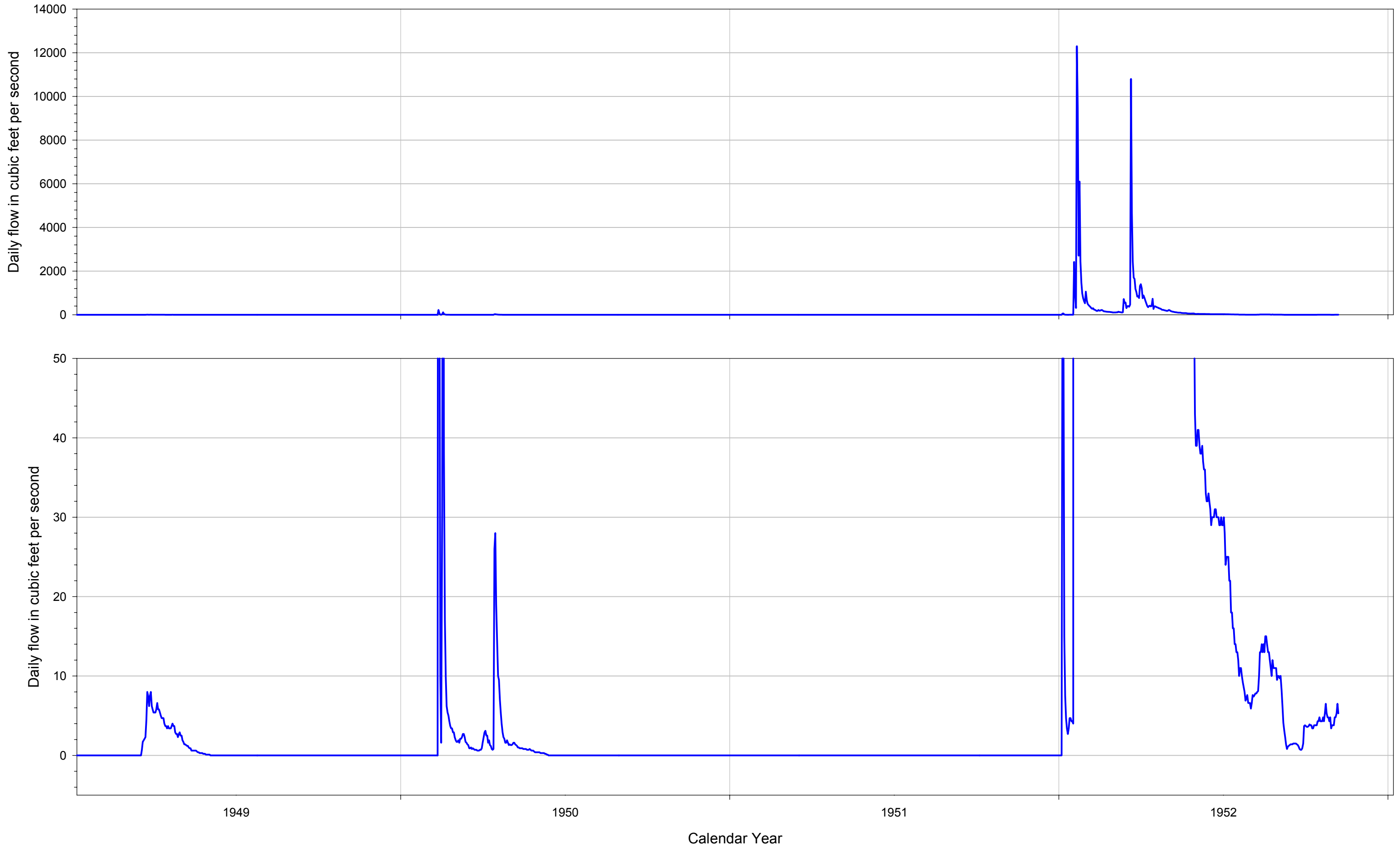
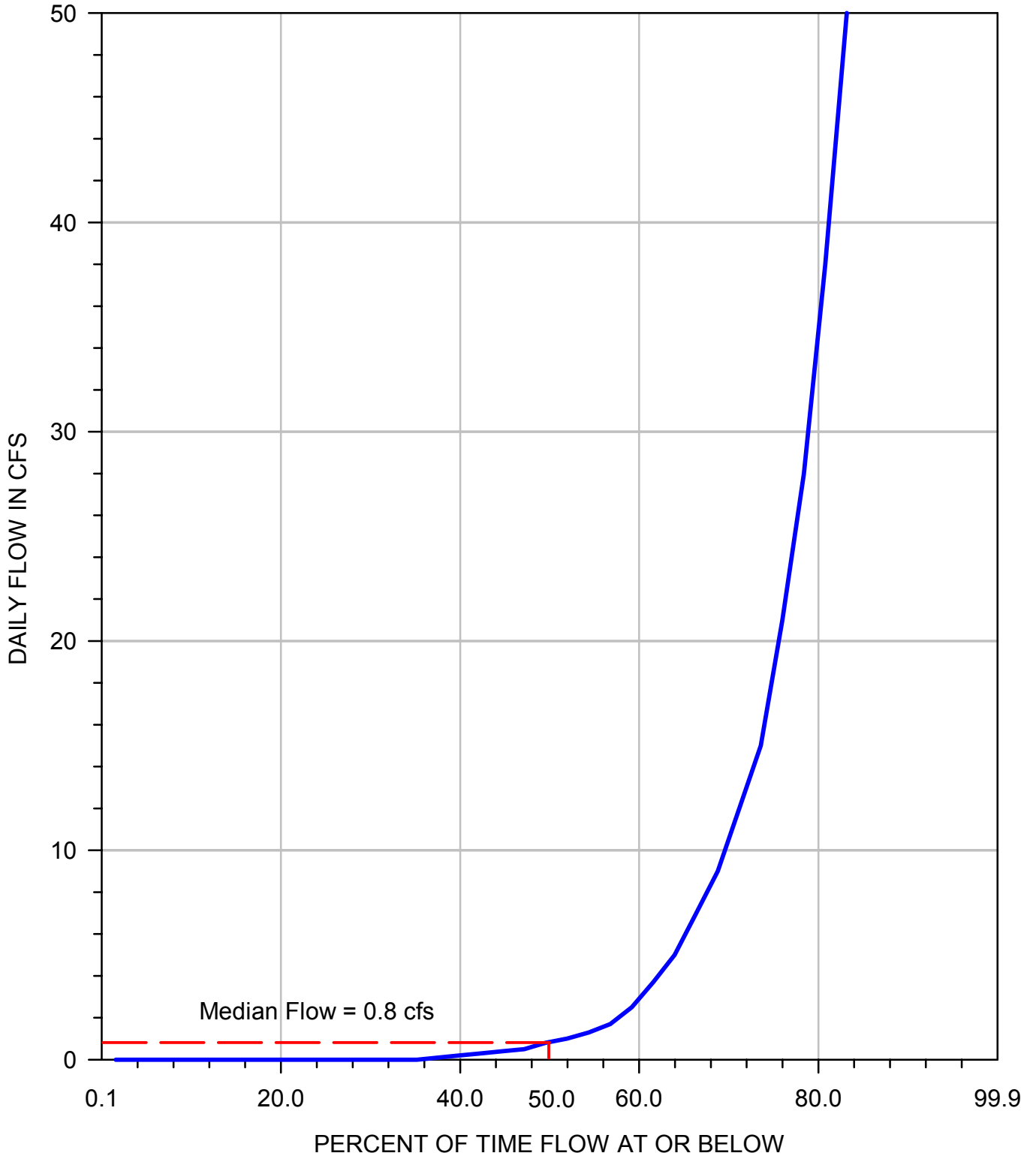


Figure 7

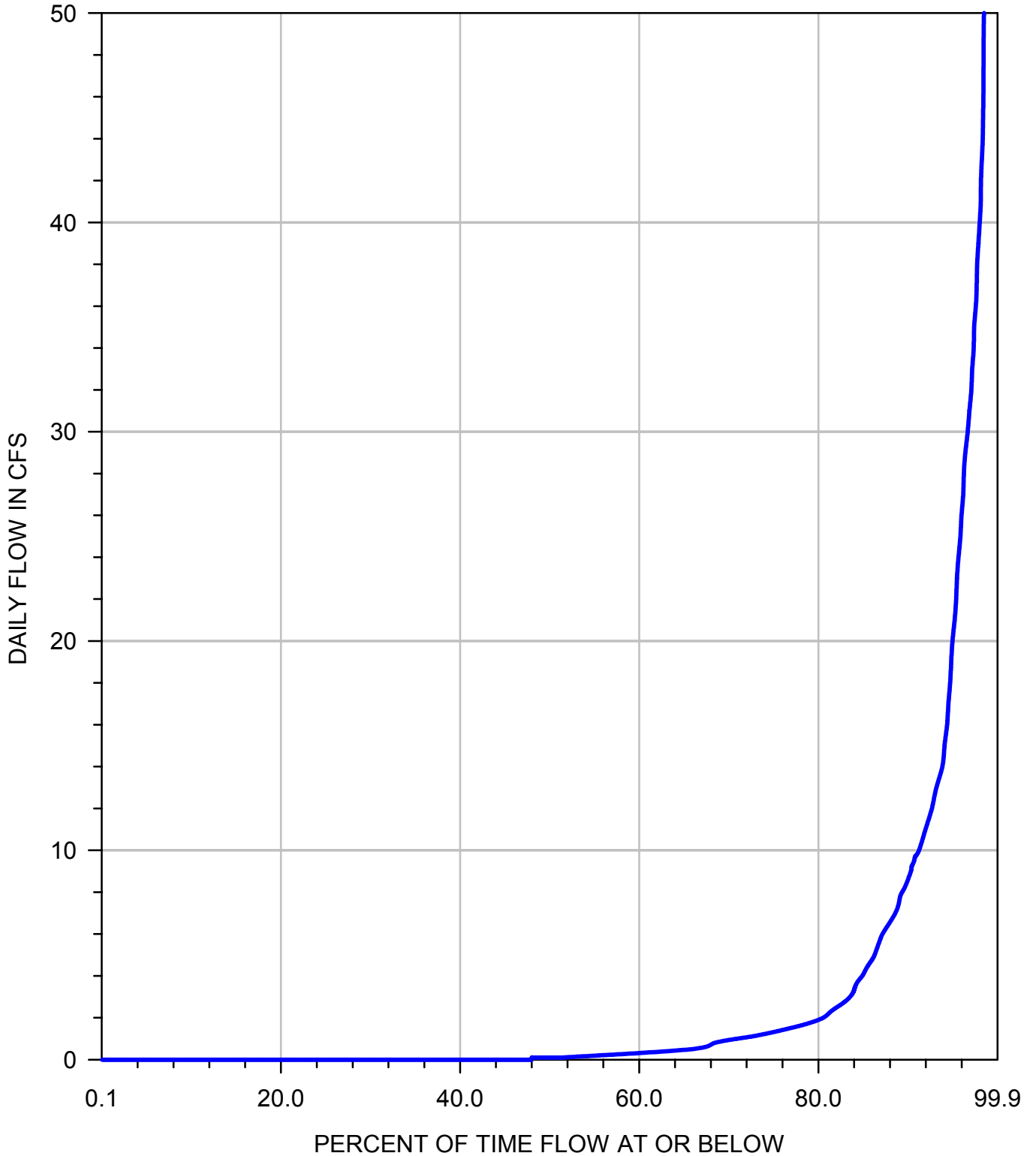
**Measured Santa Ynez River Flows
at San Lucas Bridge (HWY 154)
Prior to Storage by Cachuma Reservoir
January 1929-October 1952**



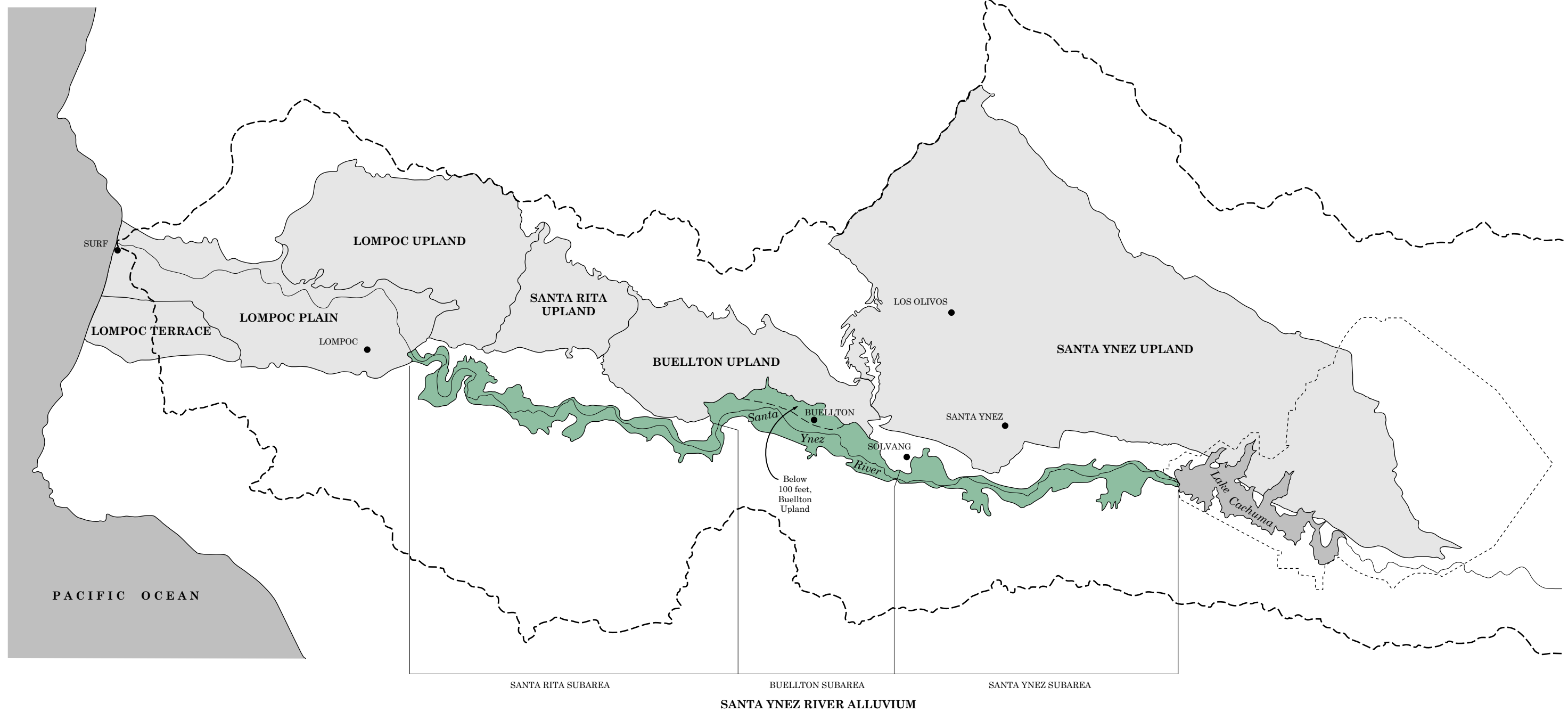
Note: Water Year 1932 data not available

Figure 8

**Measured Santa Ynez River Flows
at San Lucas Bridge (HWY 154)
Prior to Storage by Cachuma Reservoir
January 1929-October 1952
June - November**

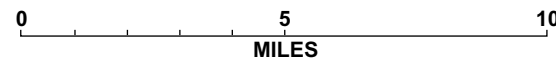
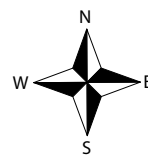


Note: Water Year 1932 data not available



LEGEND

- Santa Ynez River Basin Boundary
- Ground-Water Basins
- Santa Ynez River Alluvium



MAJOR GROUND-WATER UNITS OF THE SANTA YNEZ RIVER BASIN