

MAP  
OF  
SAN JOAQUIN DELTA

Stockton, Cal. July 1934  
 Henderson & Bellmiller  
 Civil & Hydraulic Engineers


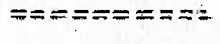





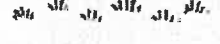





LEGEND

Shaded or stippled areas	Reclamation project areas
Double lines	Canals
Single lines	Drainage canals
Dashed lines	Proposed drainage canals
Thin solid lines	Other drainage canals
Thick solid lines	Highways
Thin solid lines	Railroads
Thin solid lines	Other roads
Thin solid lines	Water courses
Thin solid lines	Other features

Copyright 1934 by Henderson & Bellmiller

MAP

# LEGEND

<i>Metaled or Main Roads</i> .....	
<i>Private or Secondary Roads</i> .....	
<i>Railroads</i> .....	
<i>Houses, Barns and Buildings</i> .....	
<i>Canals, Ditches and Small Sloughs</i> .....	
<i>Levees</i> .....	
<i>Channels, Rivers, Sloughs and Cuts</i> .....	
<i>Swampy or Marshy Ground</i> .....	
<i>Ferry</i> .....	
<i>Ponds or Lakes</i> .....	
<i>Bridges</i> .....	
<i>Proposed Borden Highway</i> .....	
<i>County Lines</i> .....	
<i>Elevation of 1911 Flood Heights, U.S.G.S. Datum</i> .....	25 <sup>0</sup>

