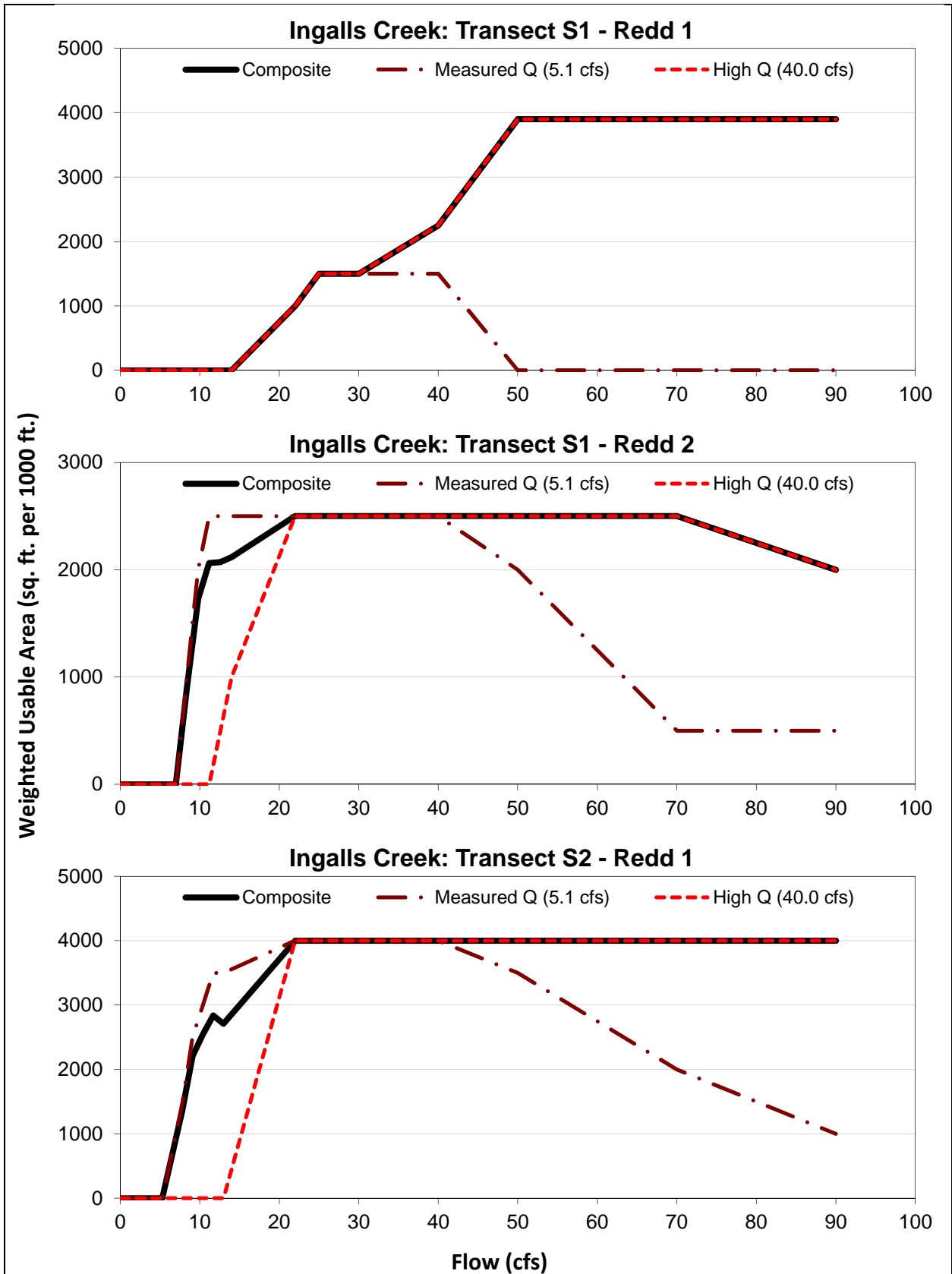


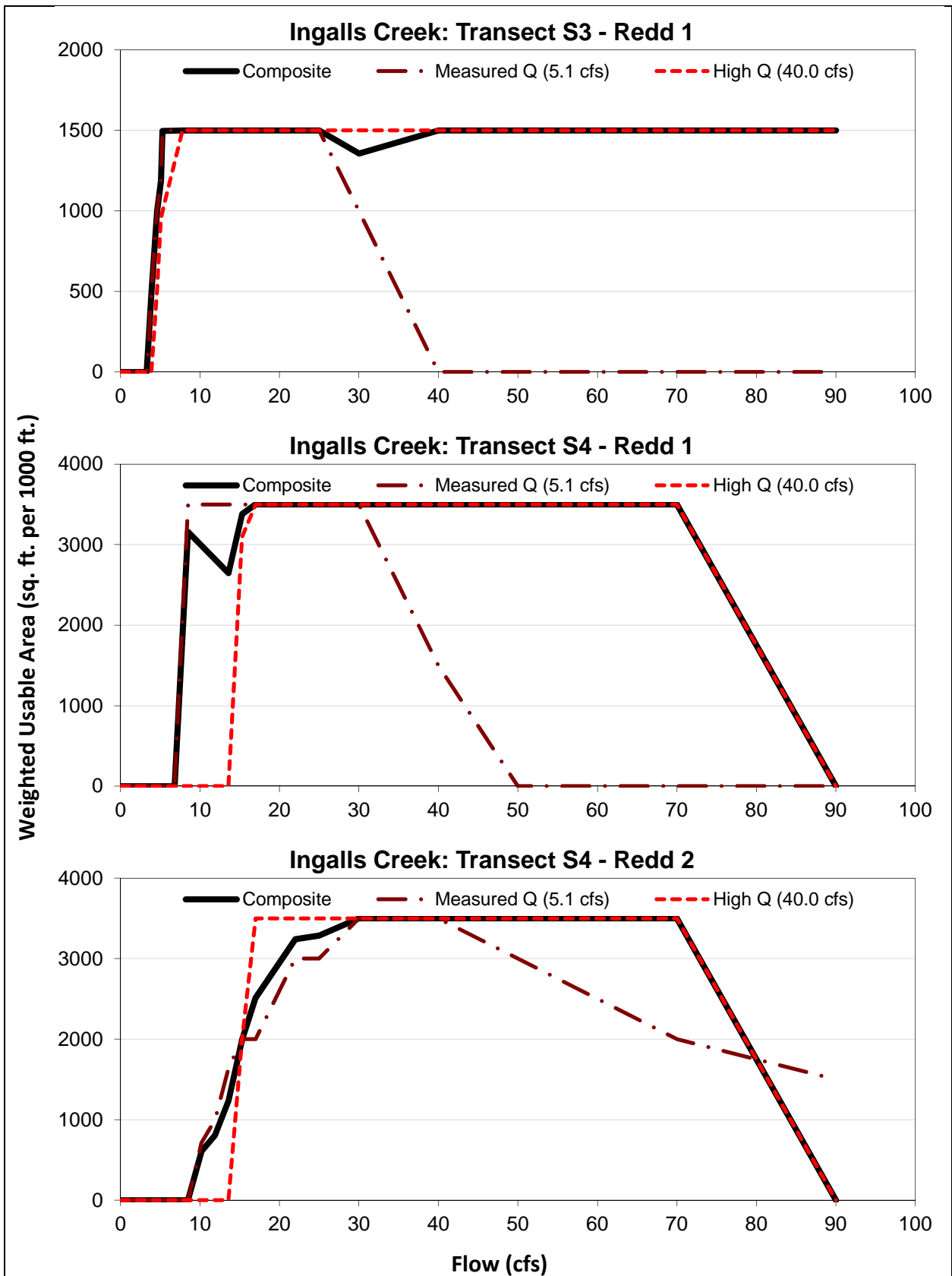
## **Appendix C. Habitat Flow Curves**

---

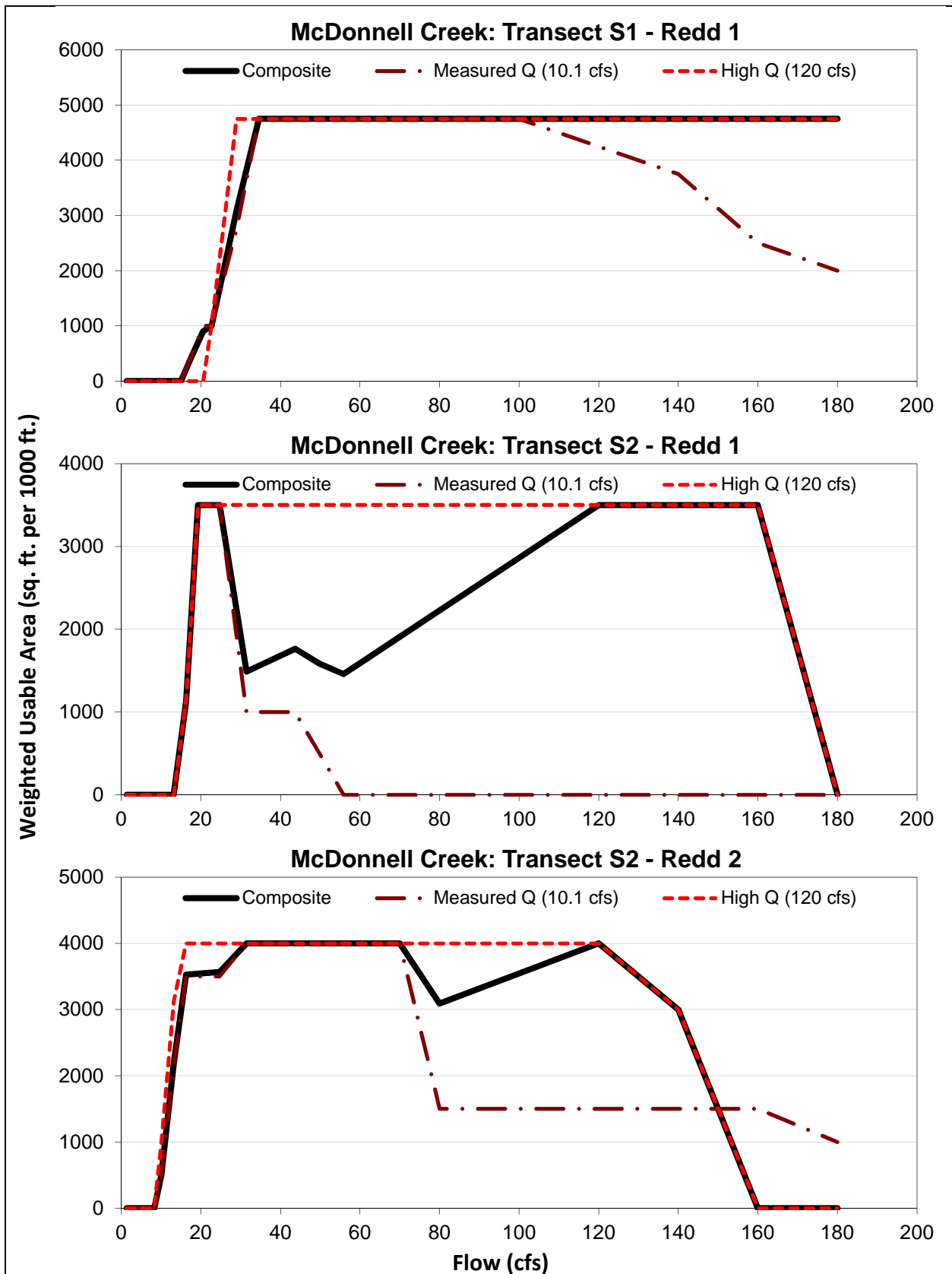
*---This page intentionally left blank---*

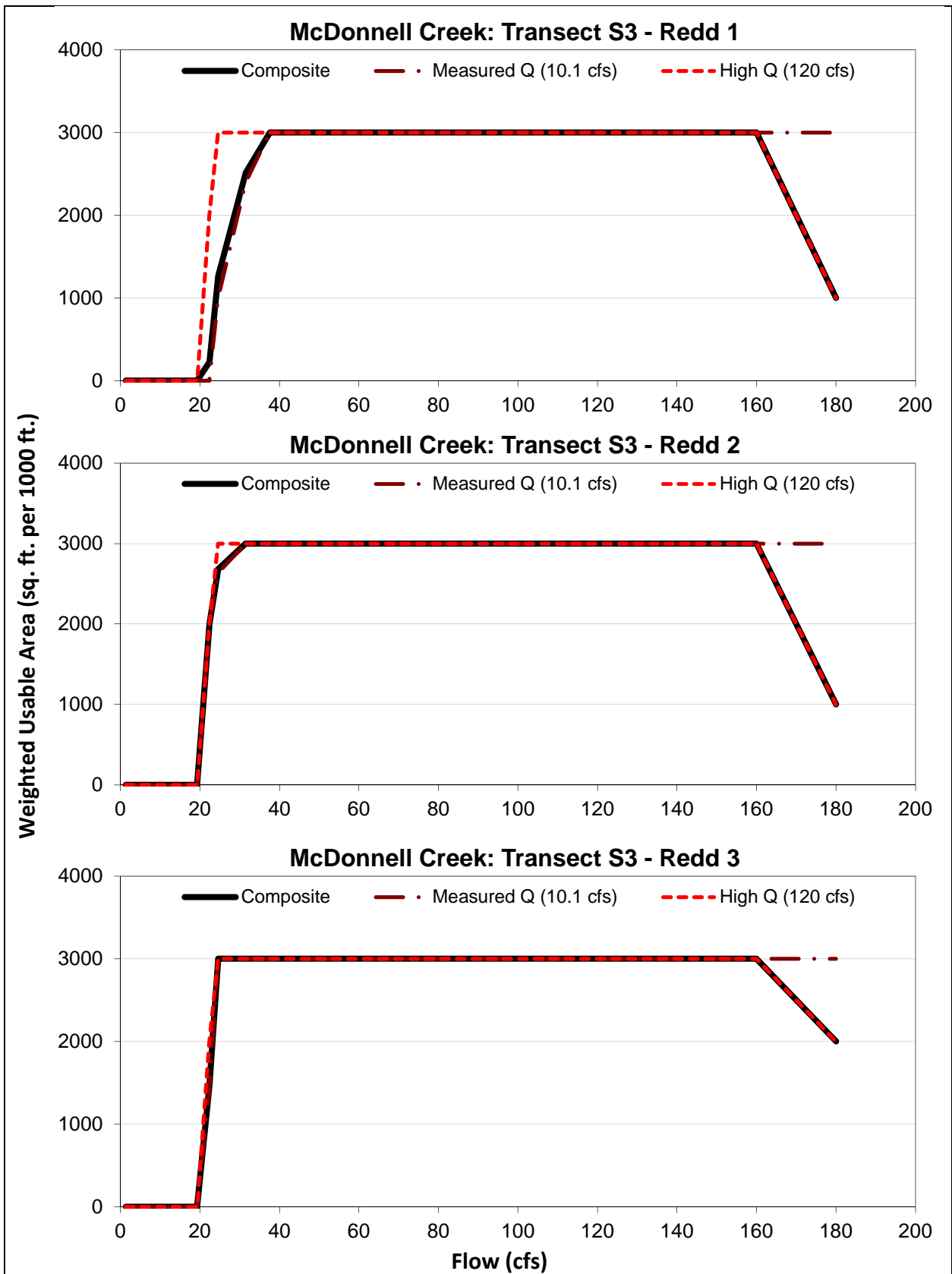
### Habitat Flow Curves - Ingalls Creek (MC2)

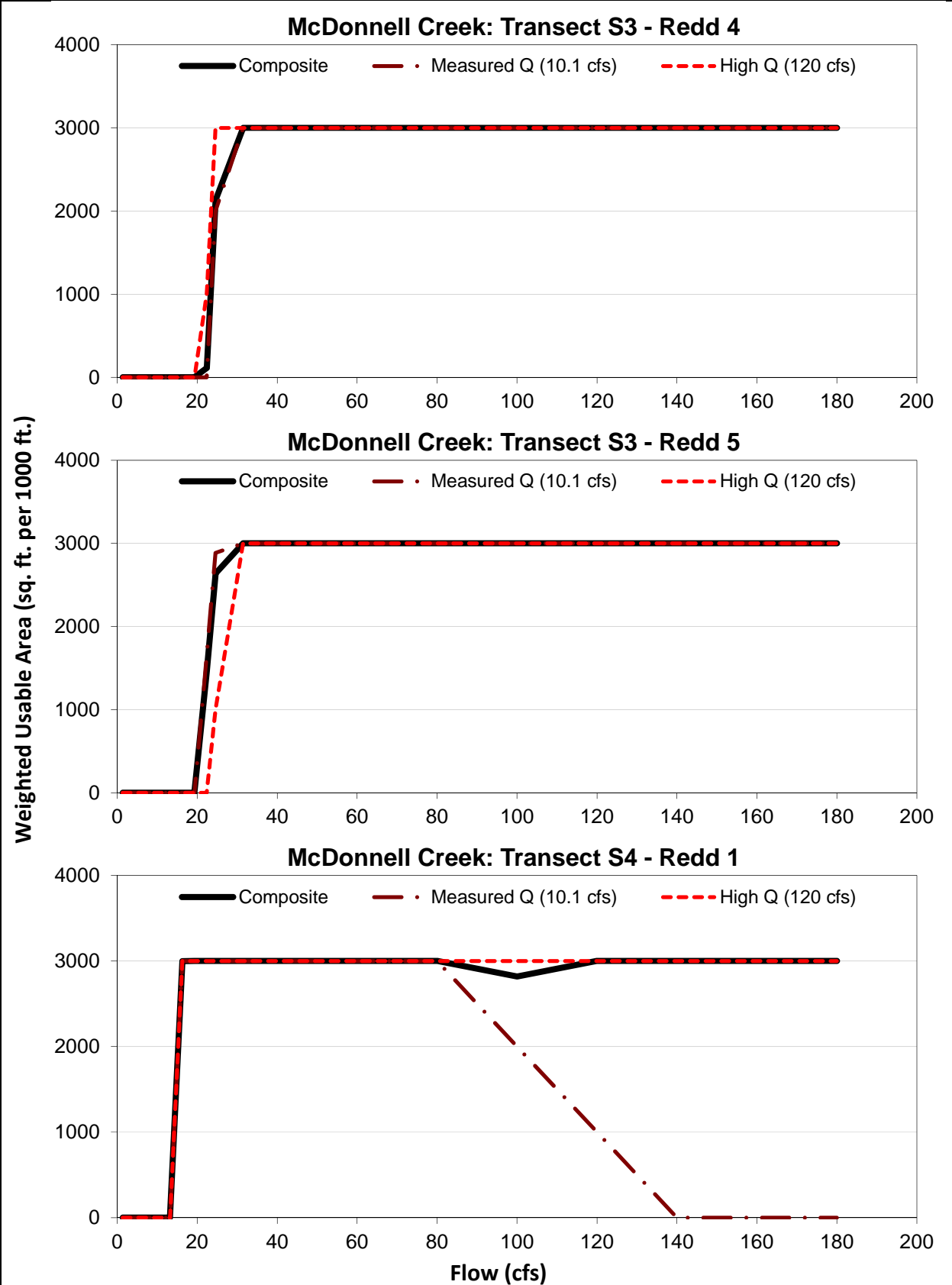


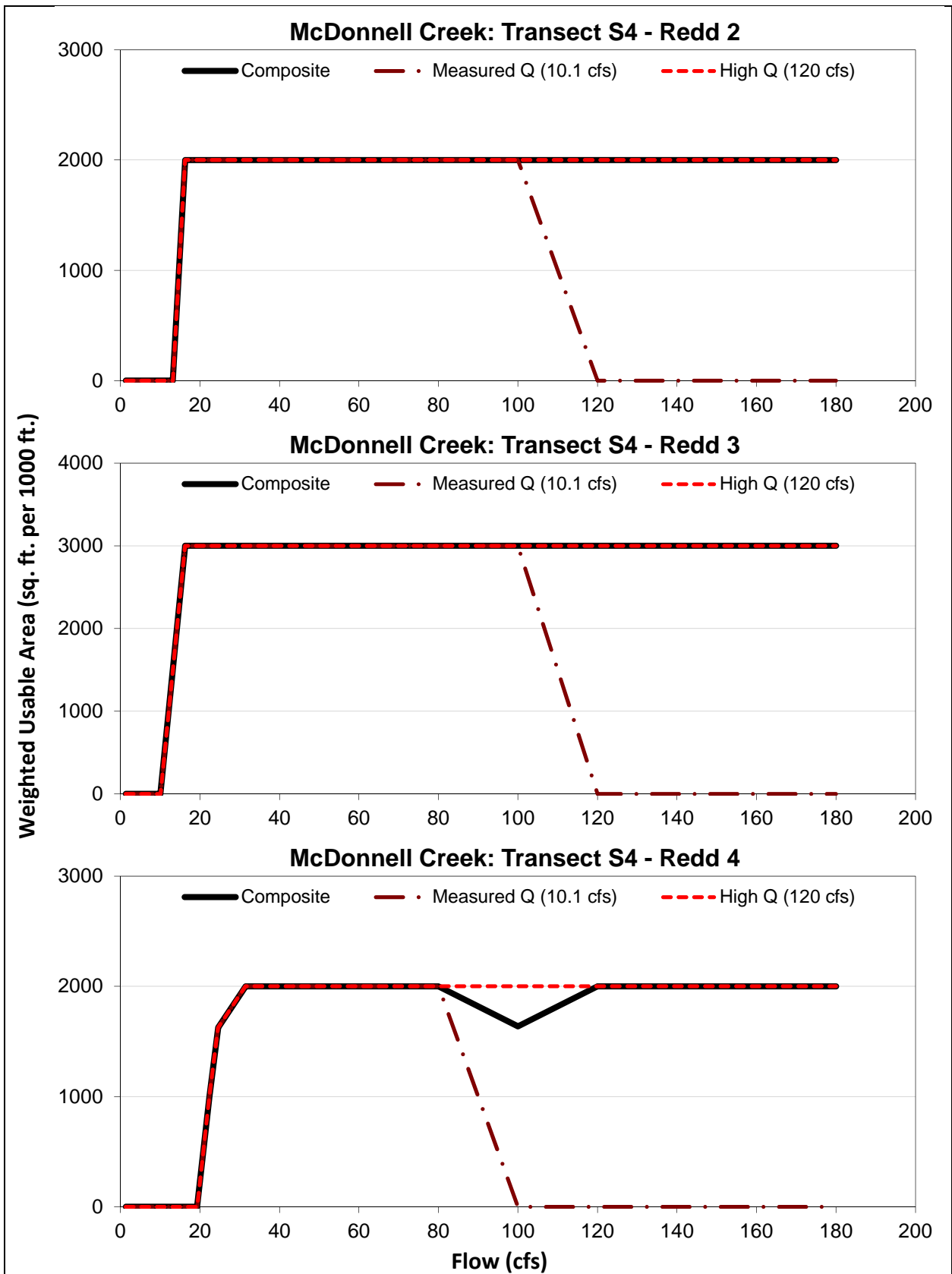


## Habitat Flow Curves - McDonnell Creek below Ingalls Creek (MC3)



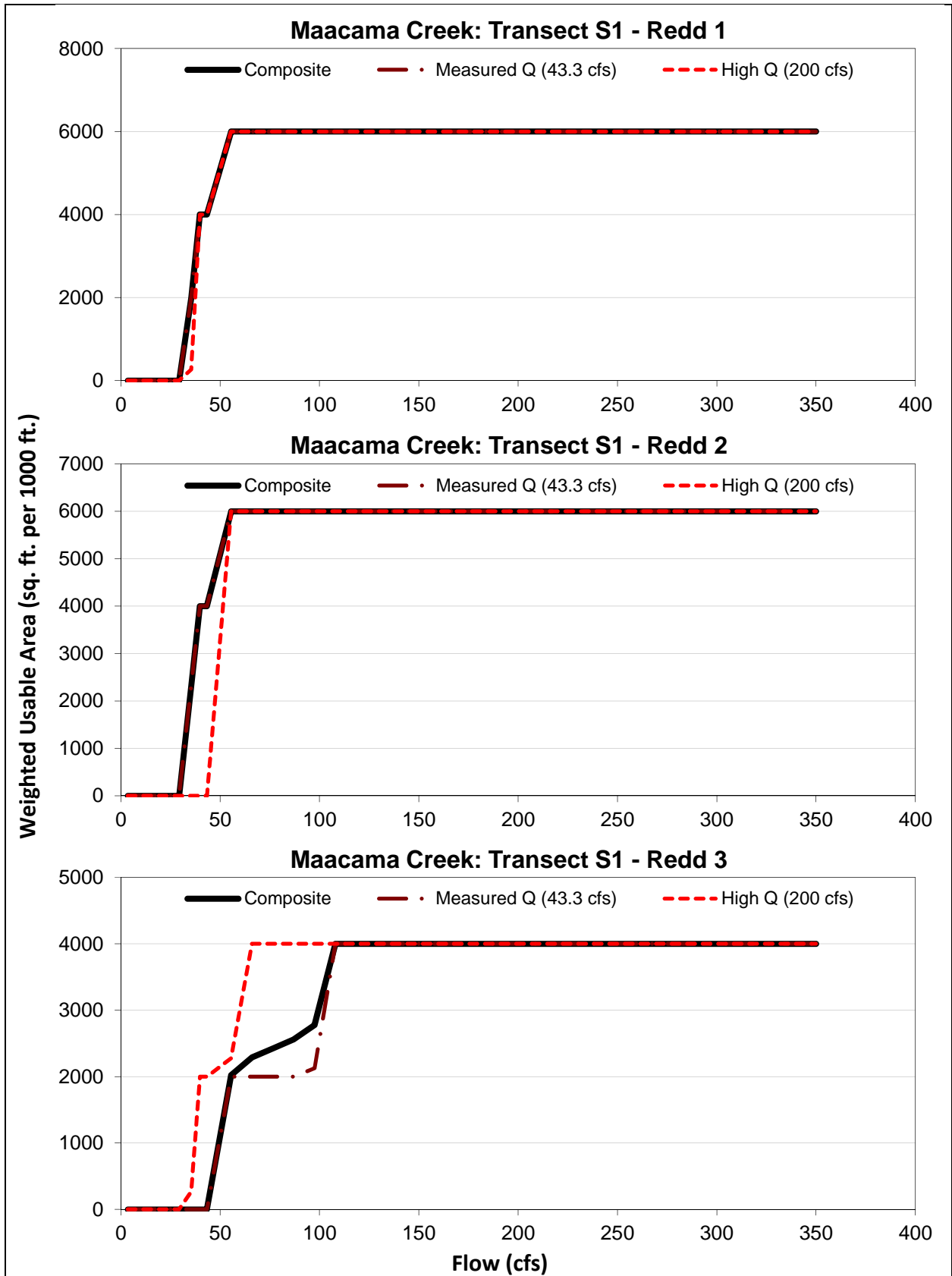


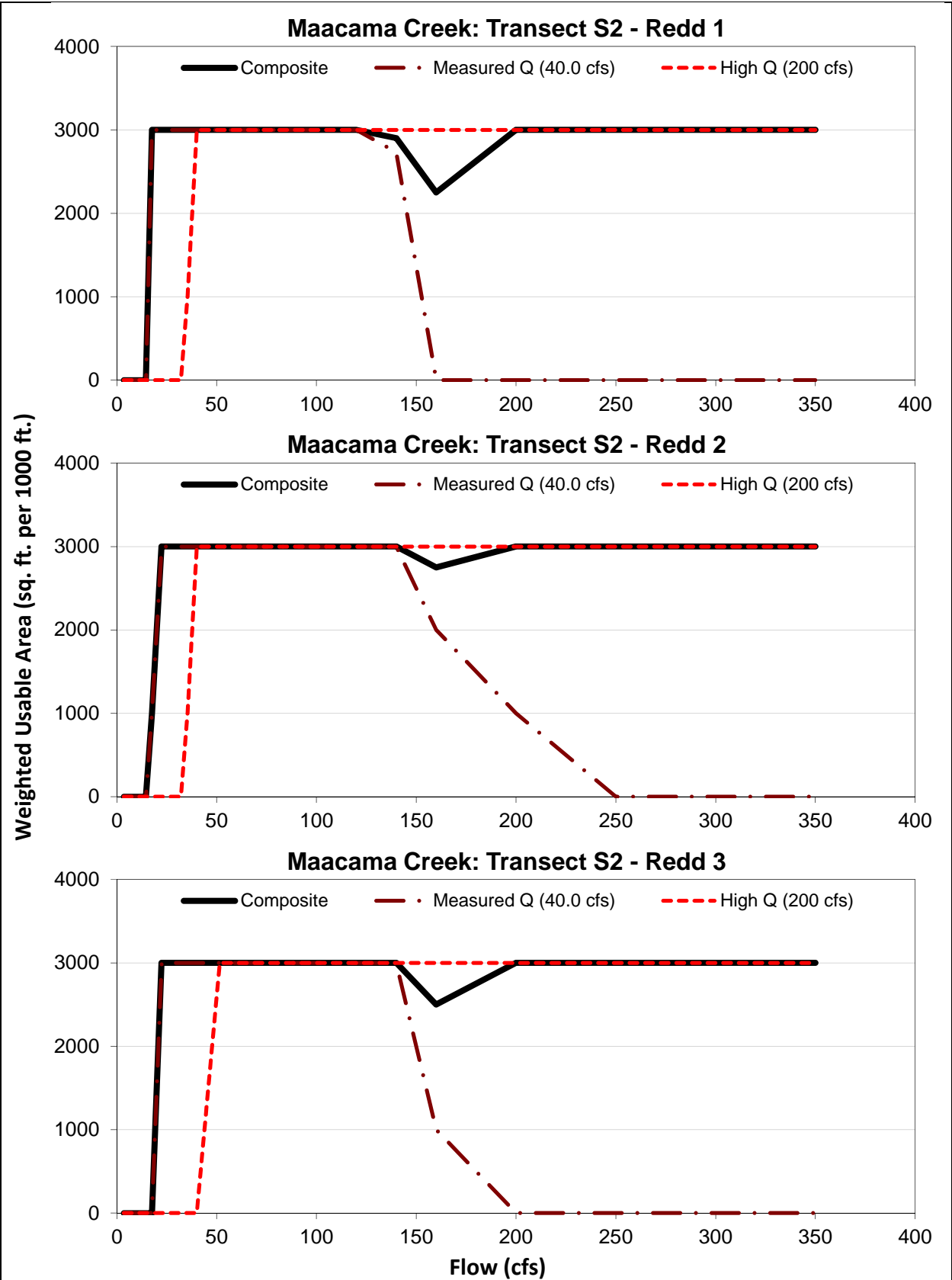


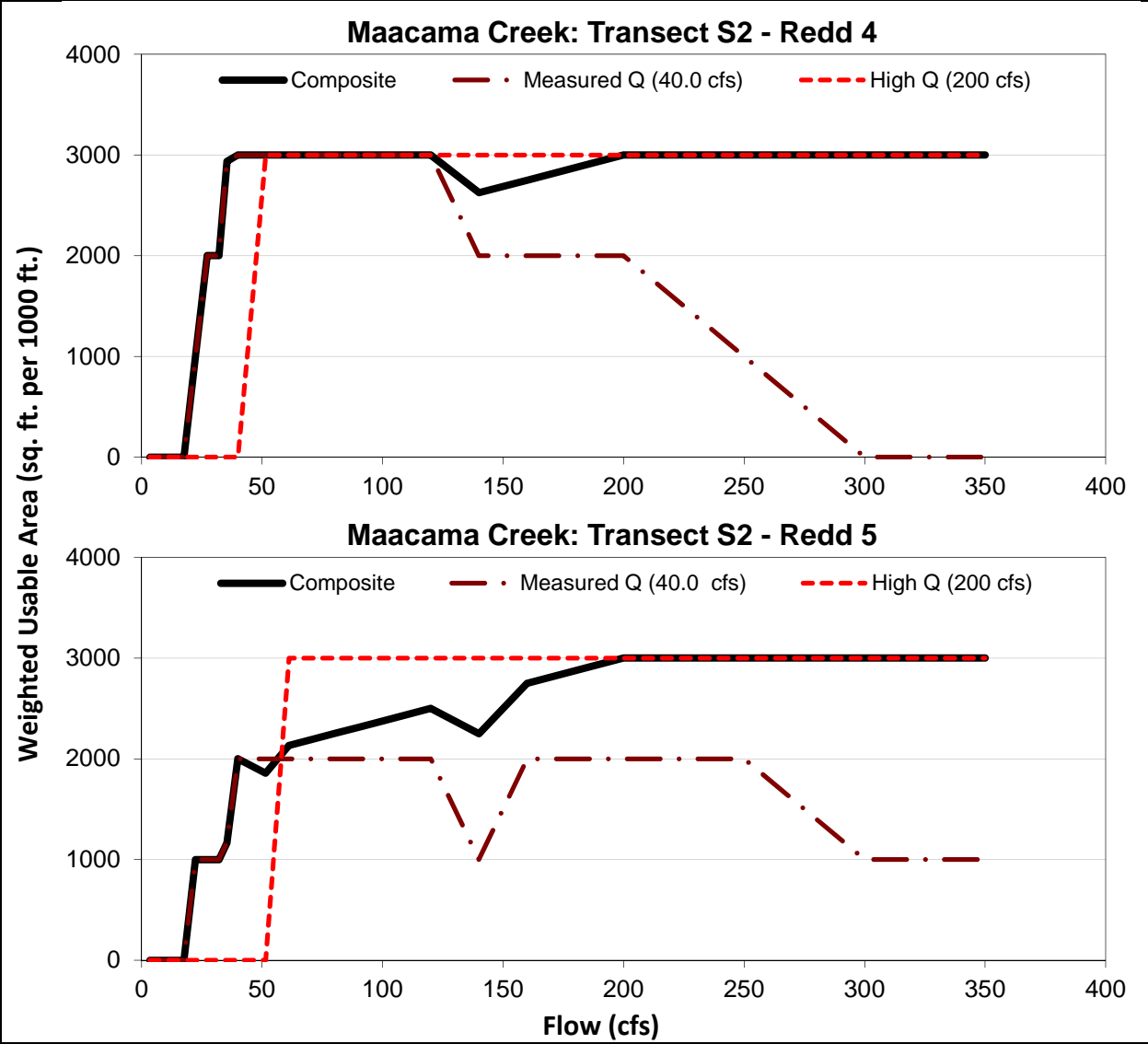


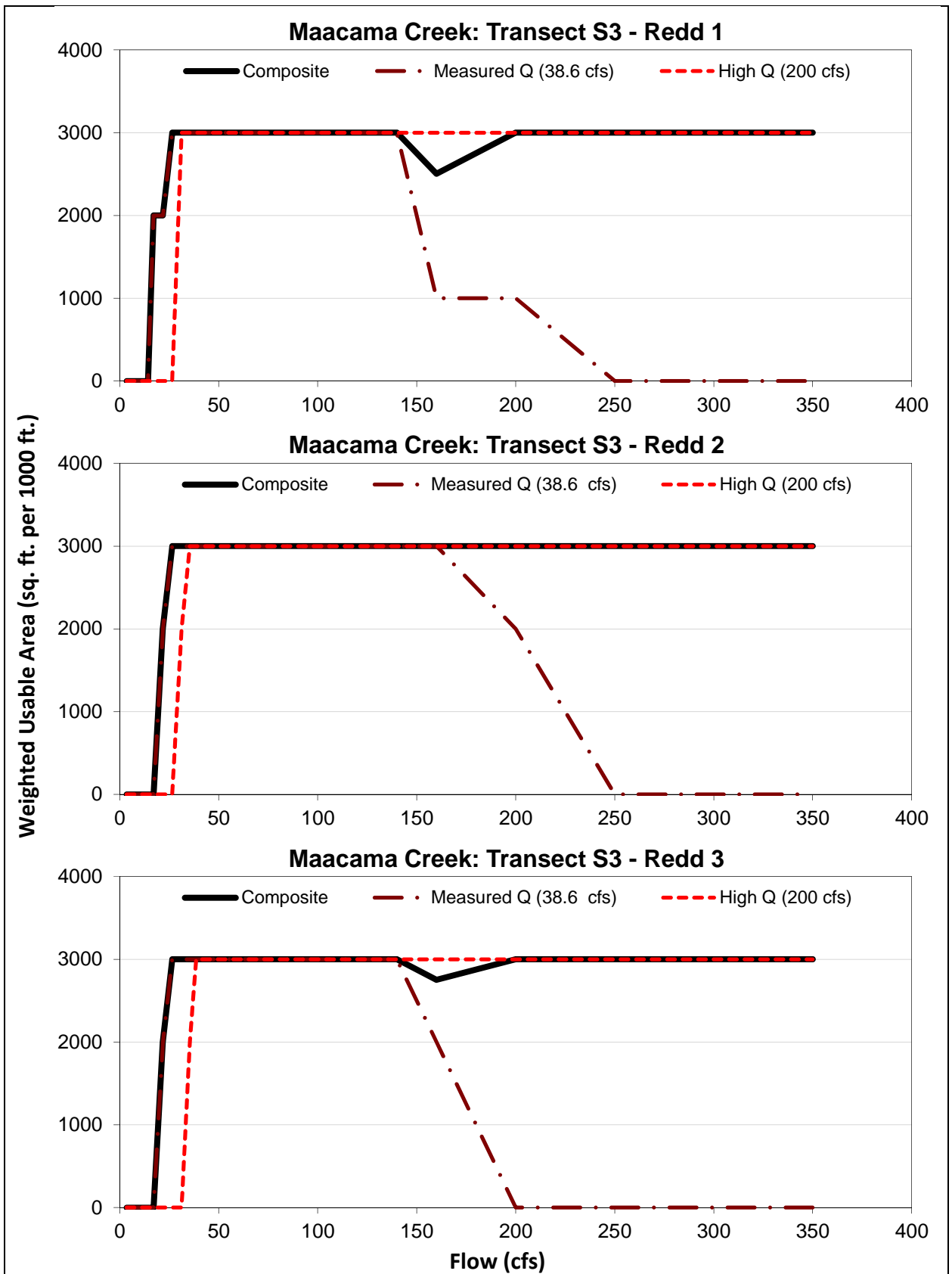


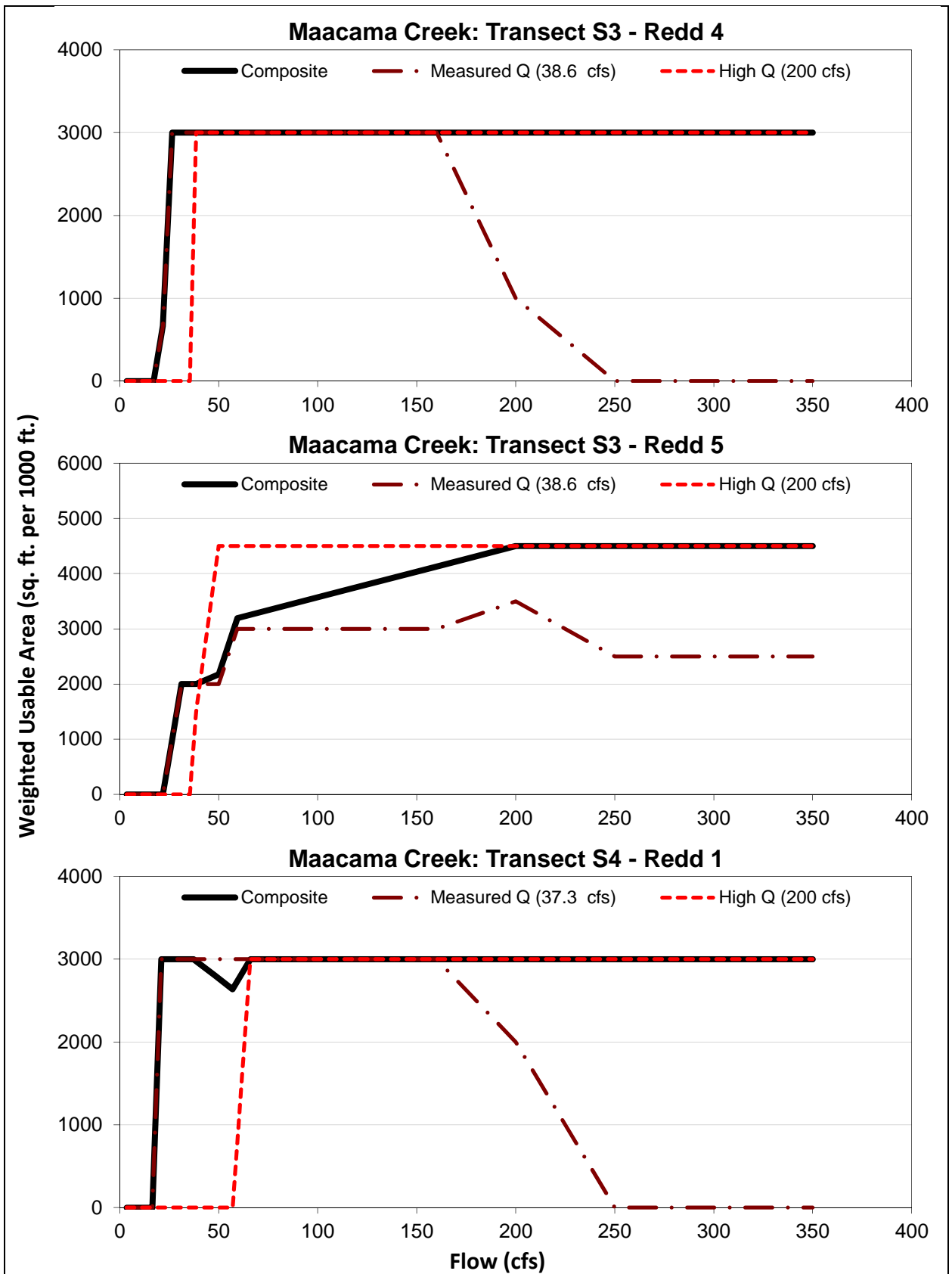
# Habitat Flow Curve - Maacama Creek below Briggs Creek (MC5)

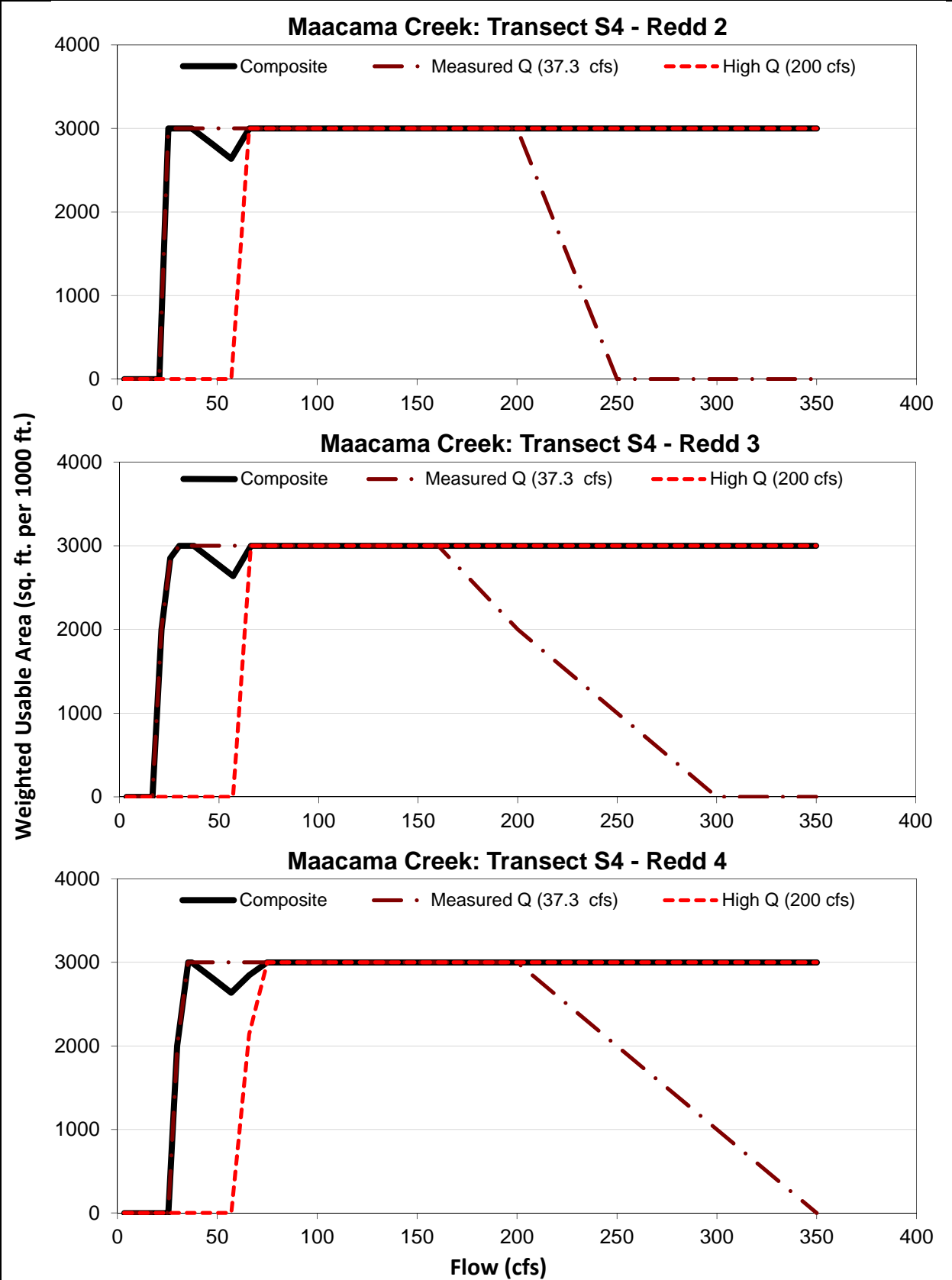


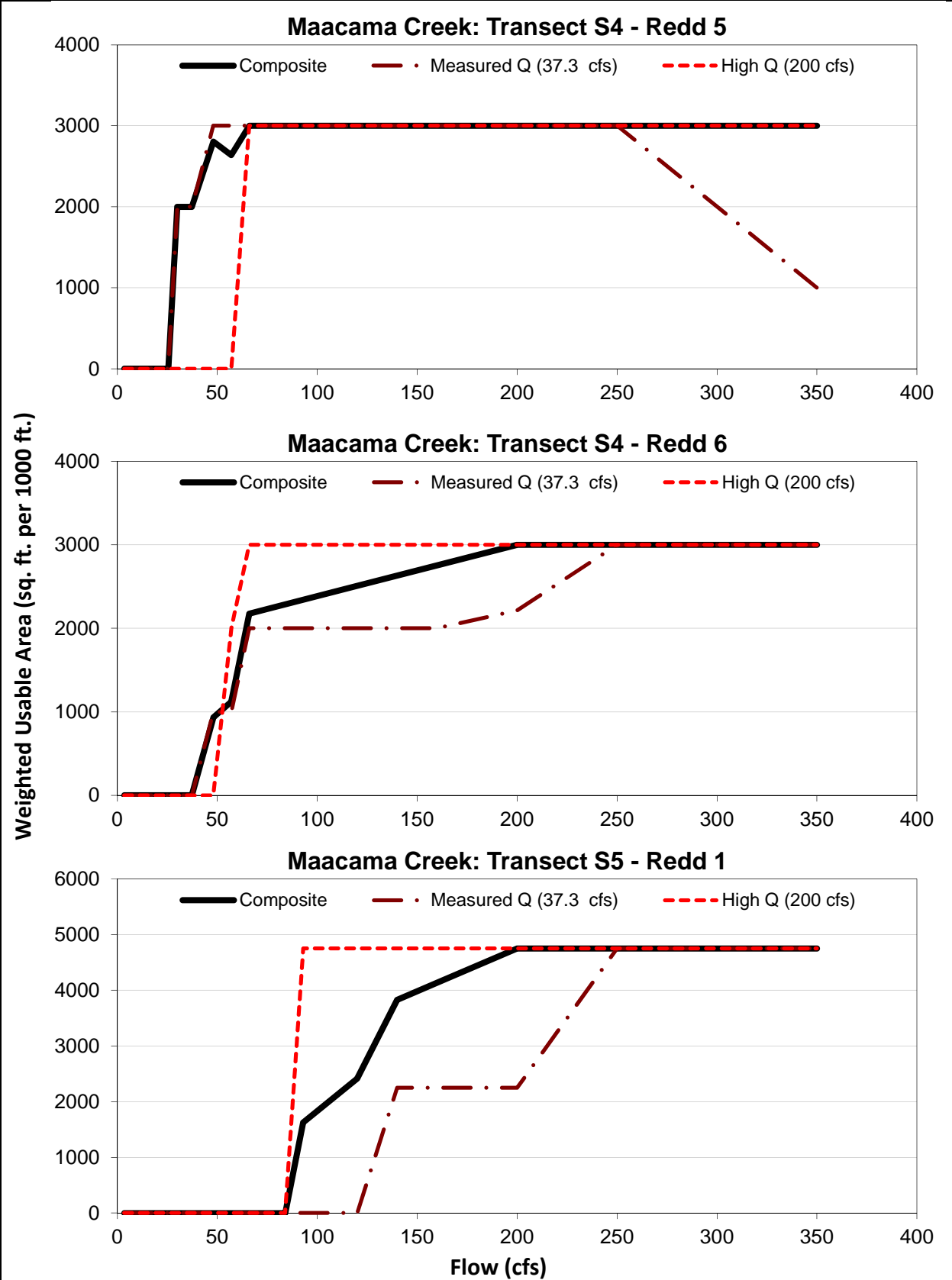


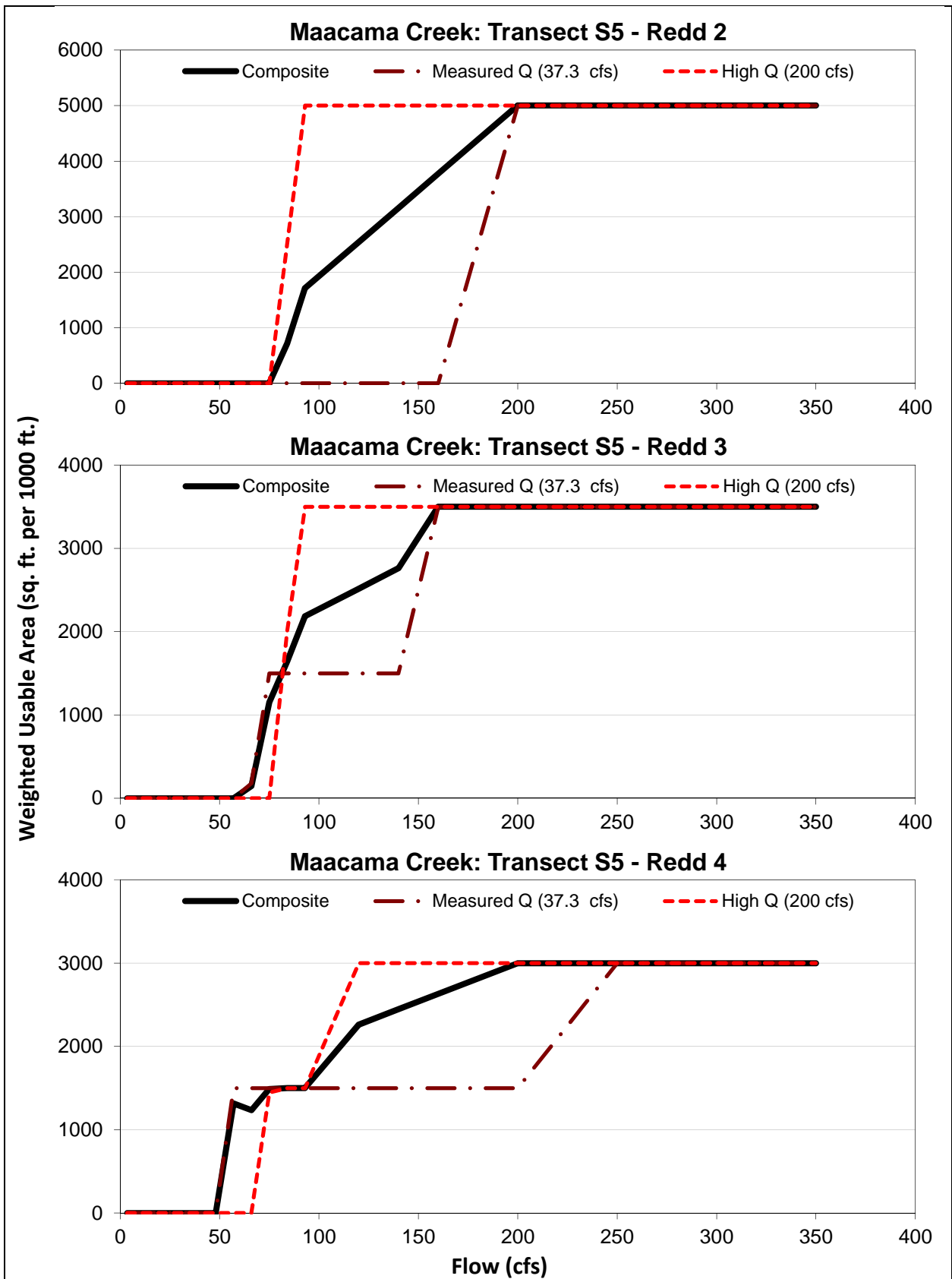






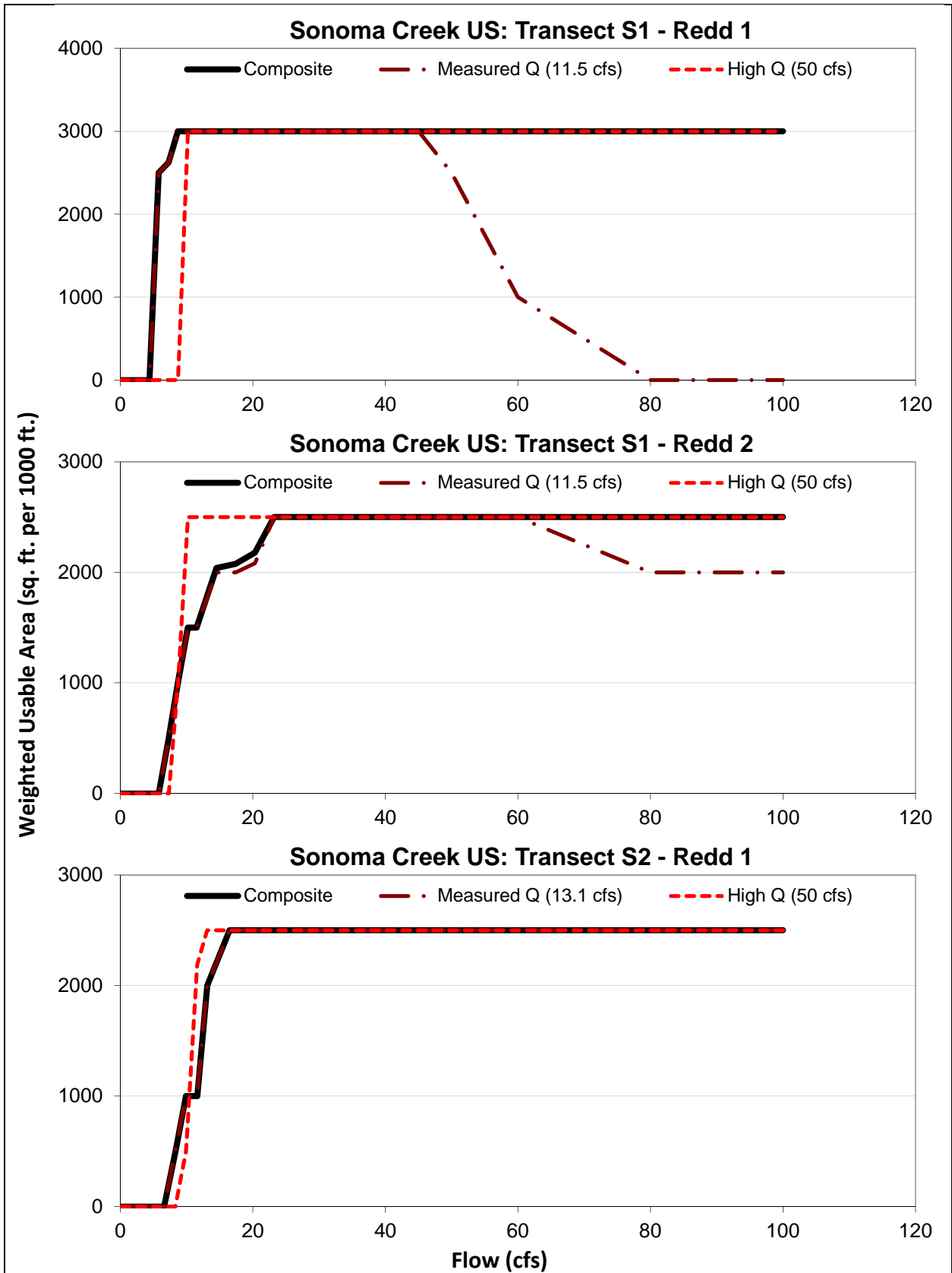


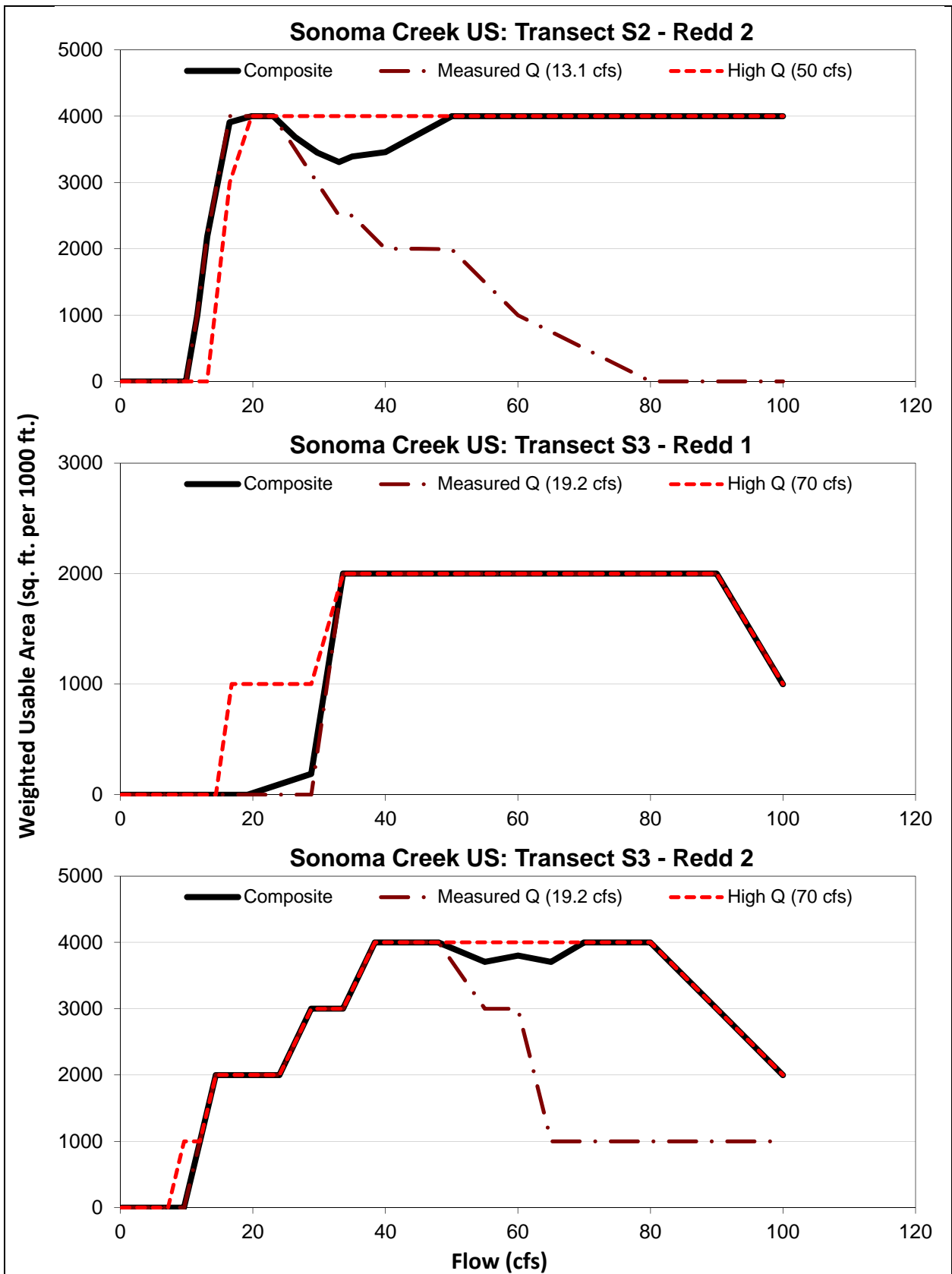


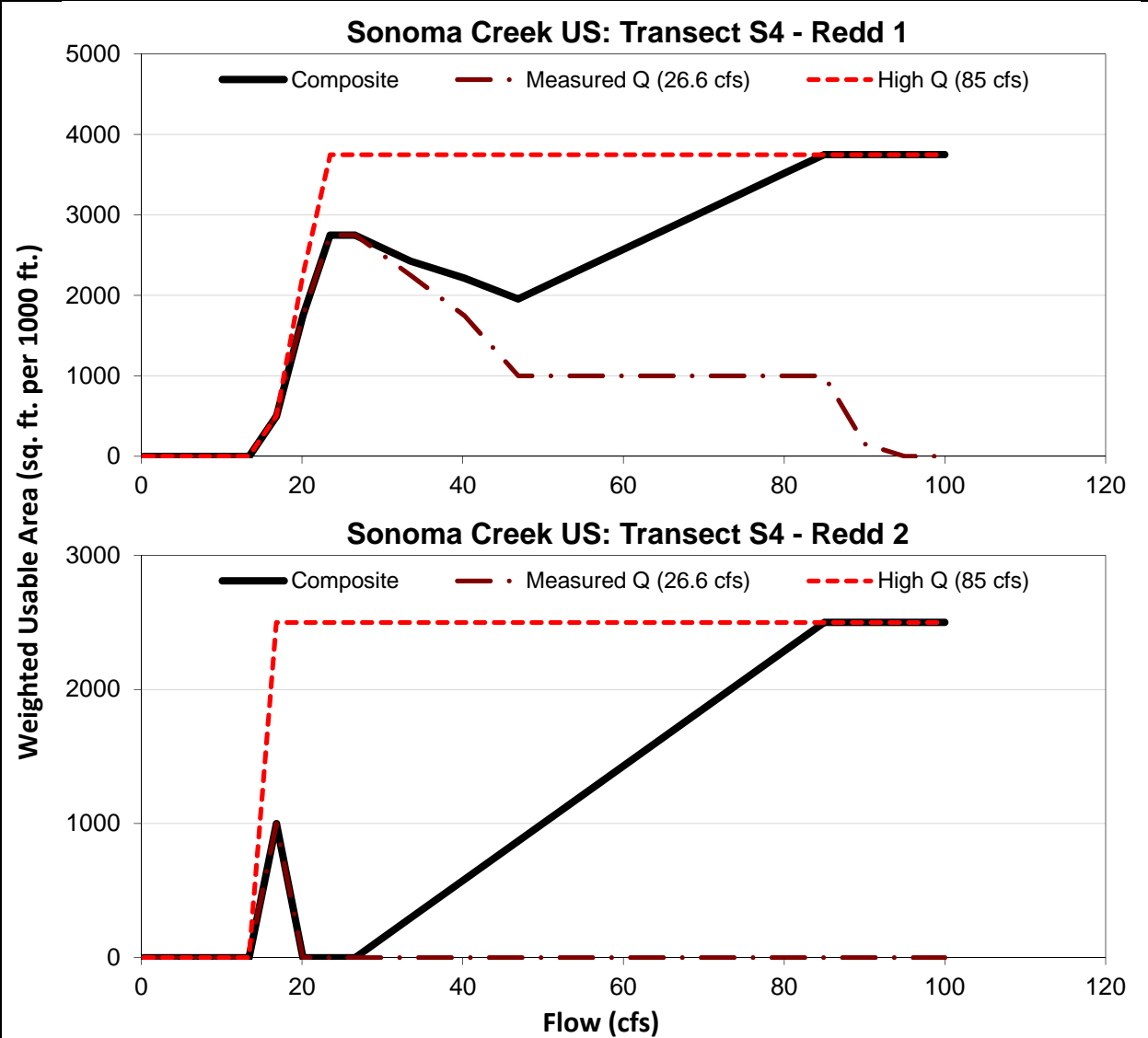




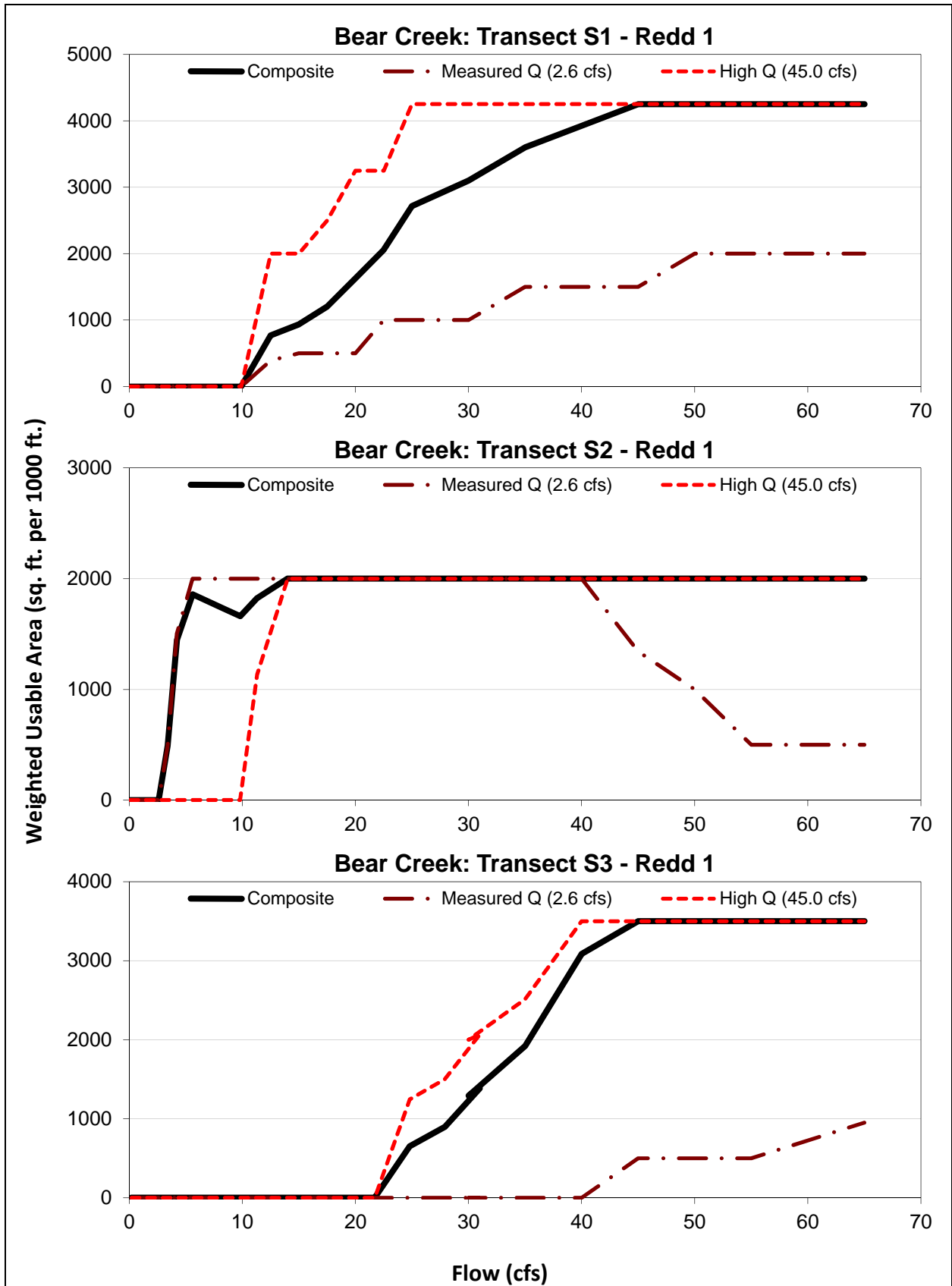
# Habitat Flow Curves – Upper Sonoma Creek above Bear Creek (SC4)



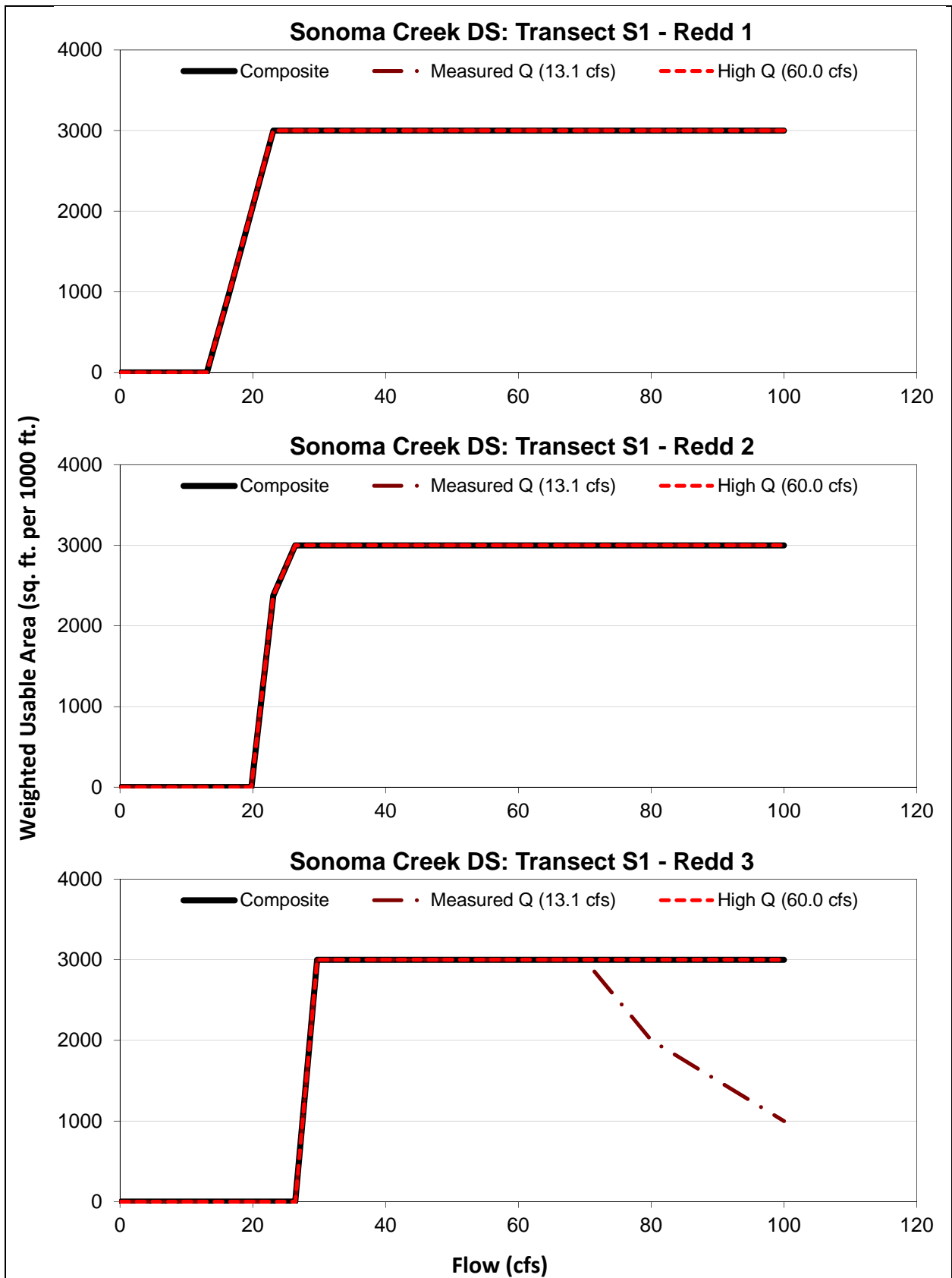


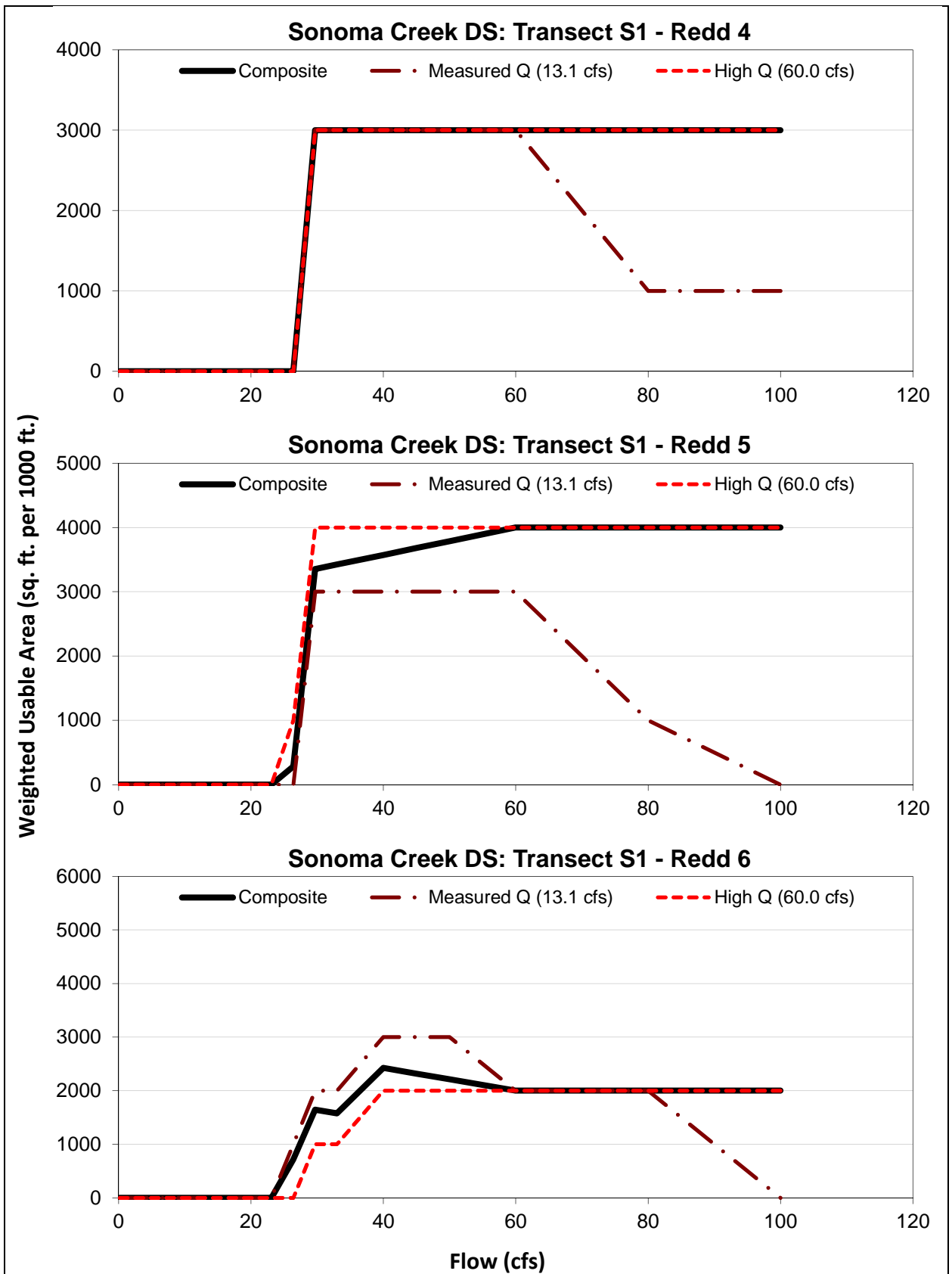


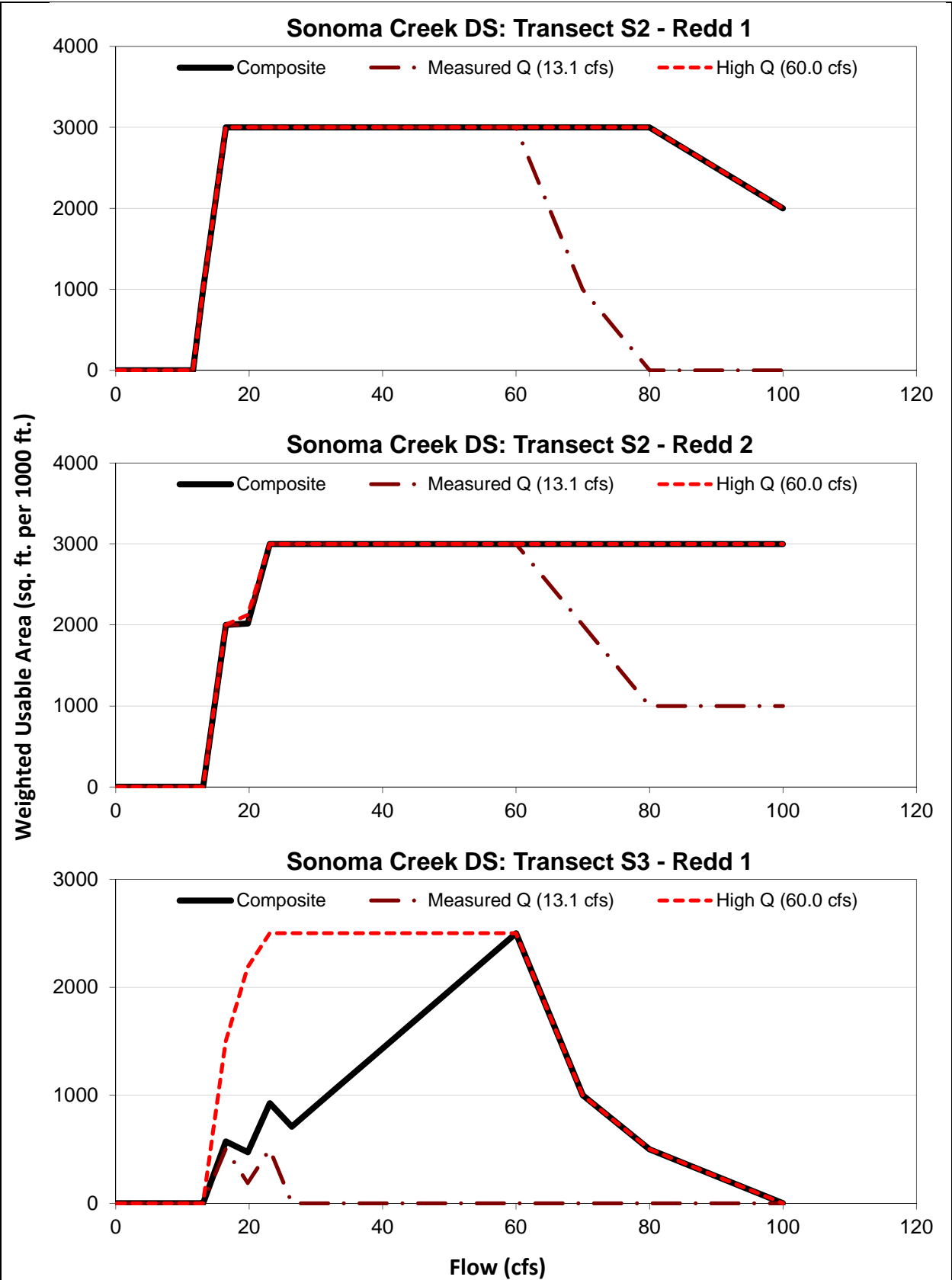
### Habitat Flow Curves – Lower Bear Creek (SC5)

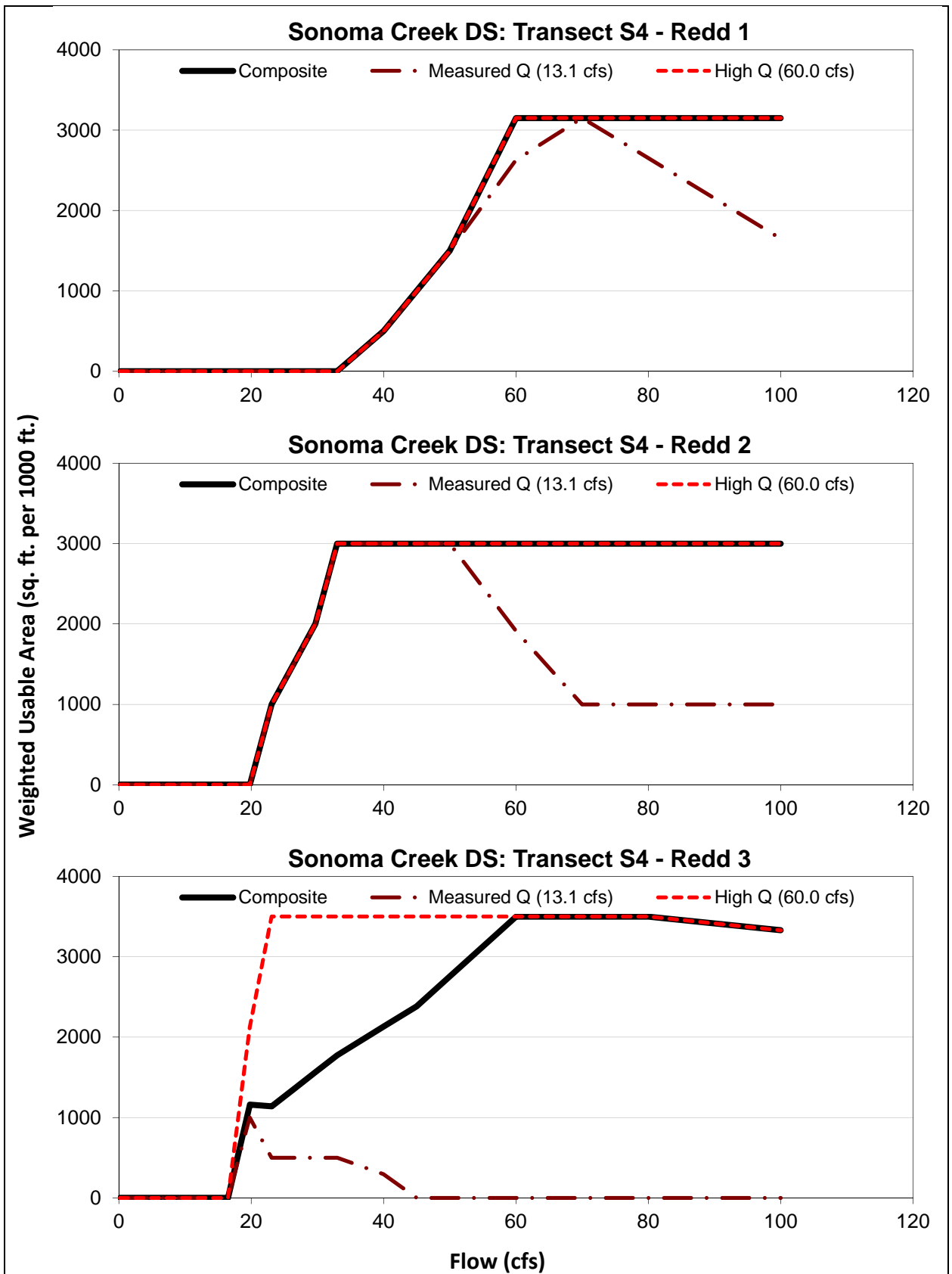


# Habitat Flow Curves - Sonoma Creek near Highway 12 (SC6)

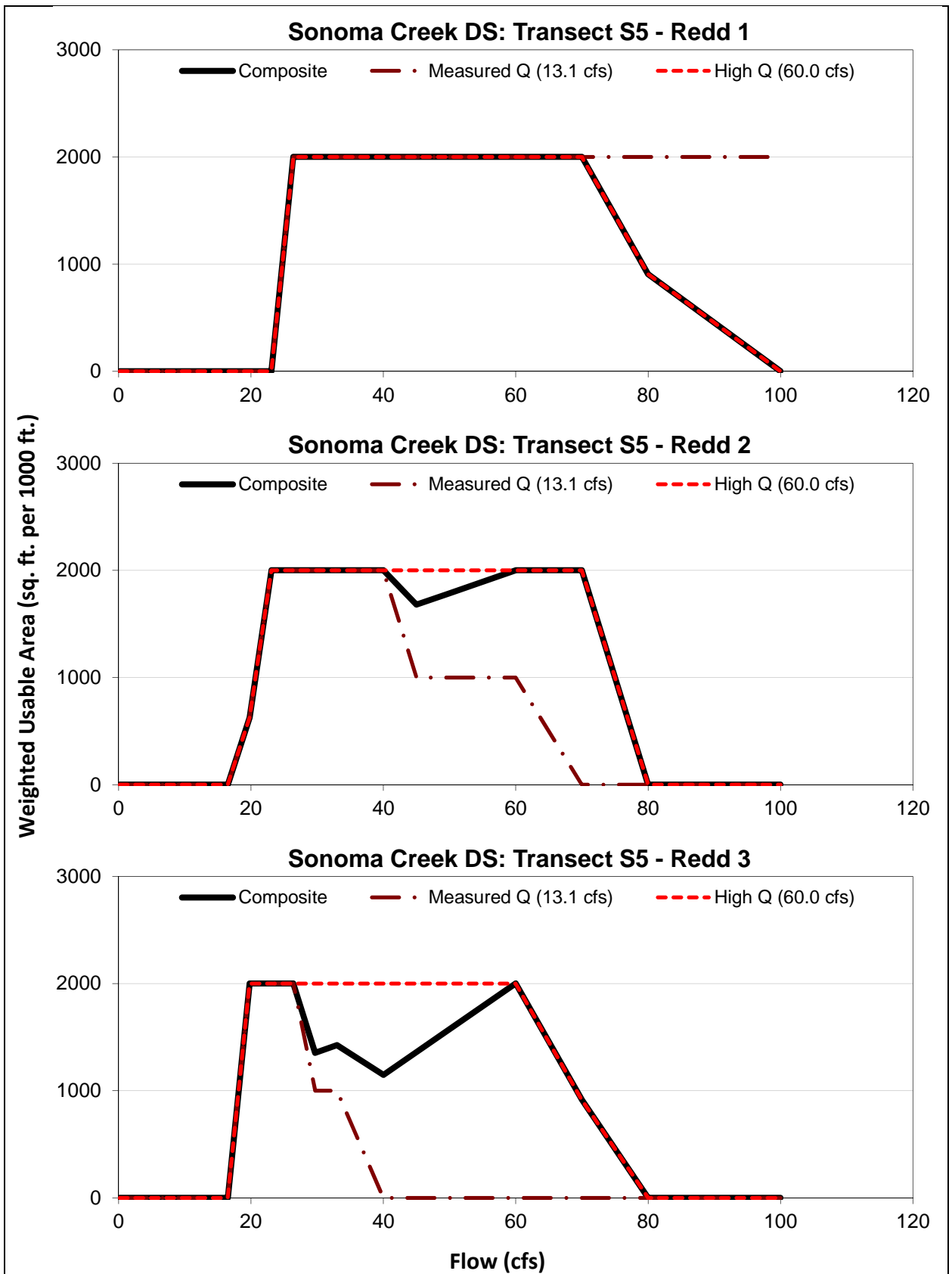




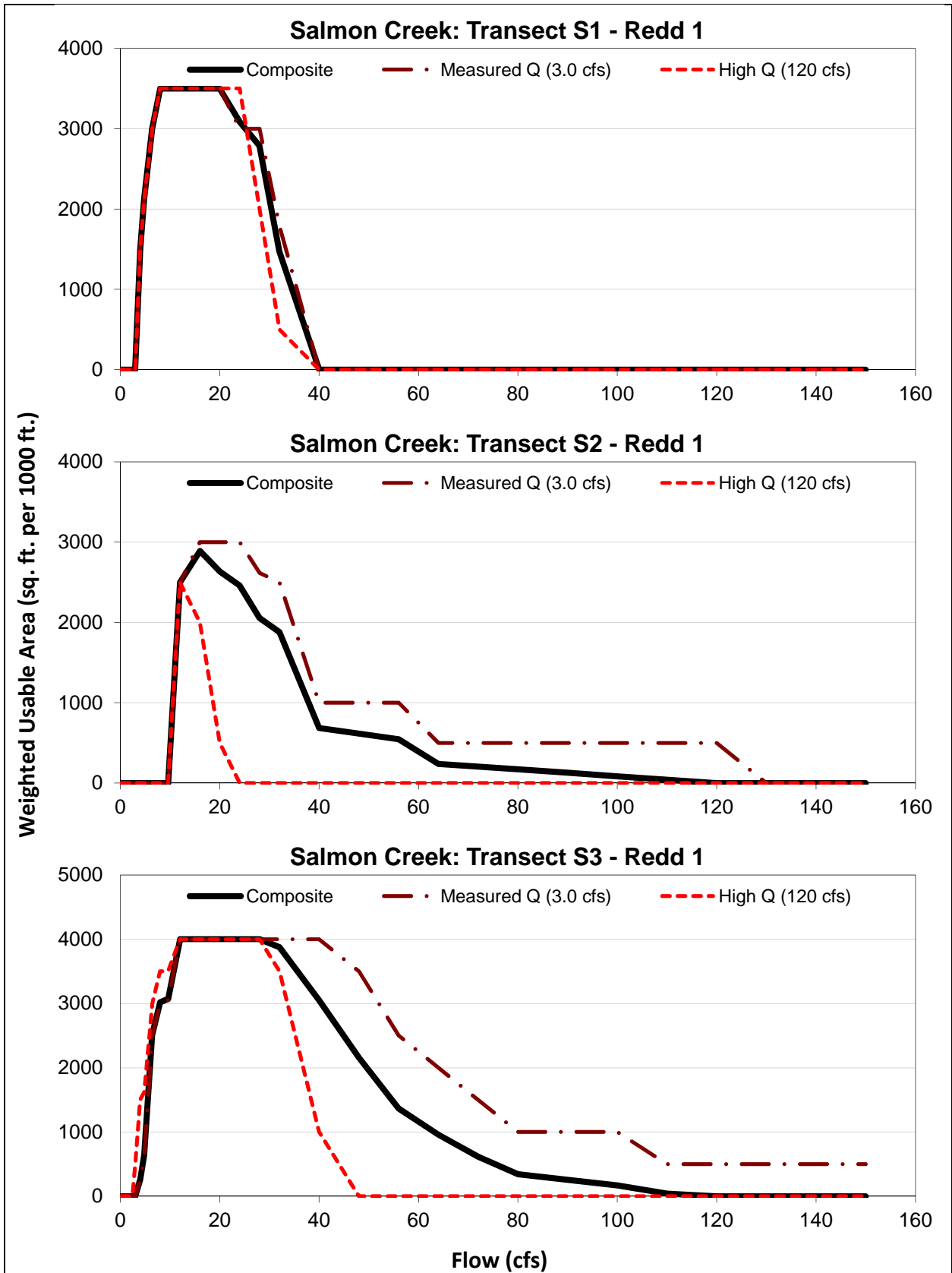


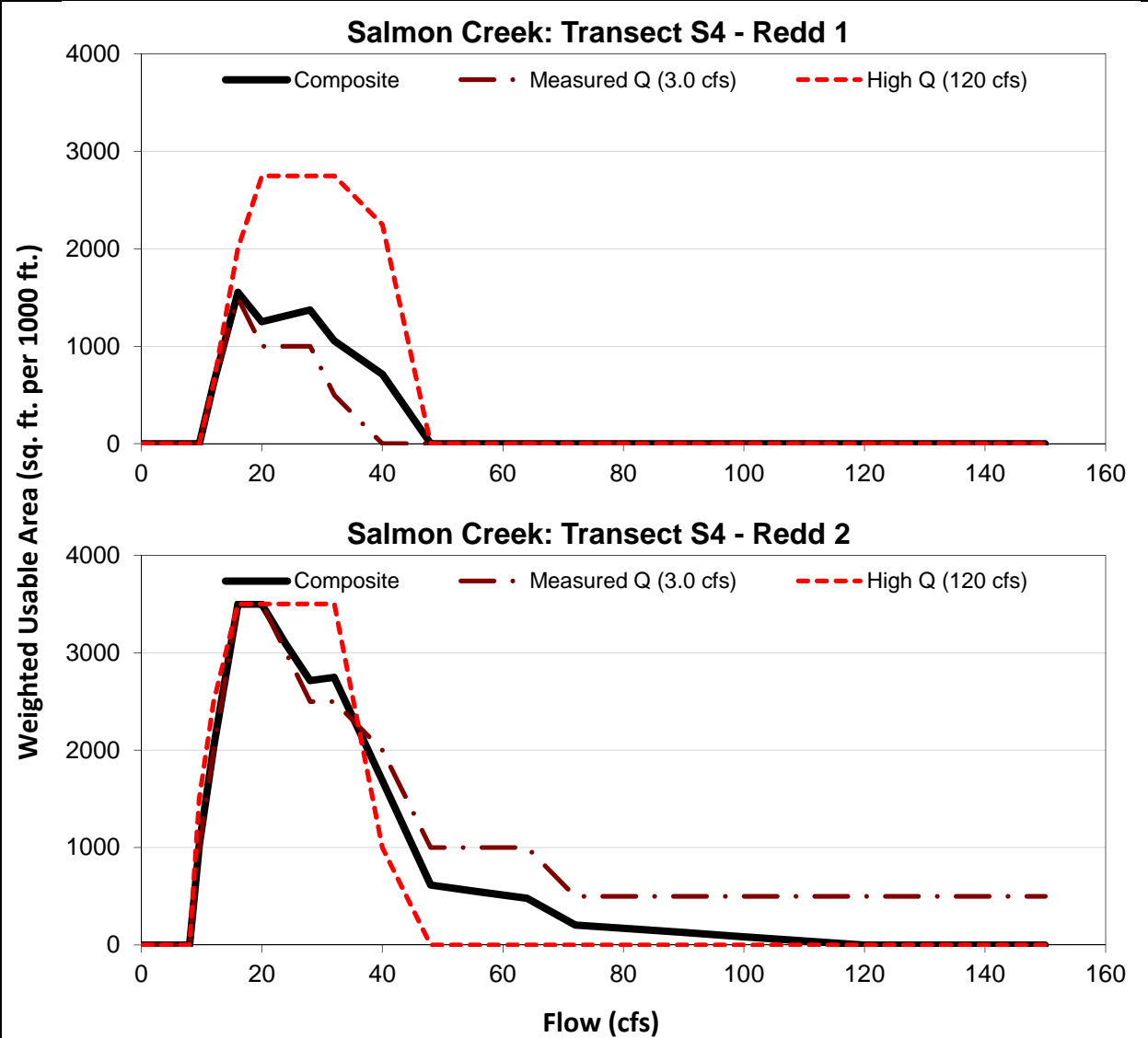




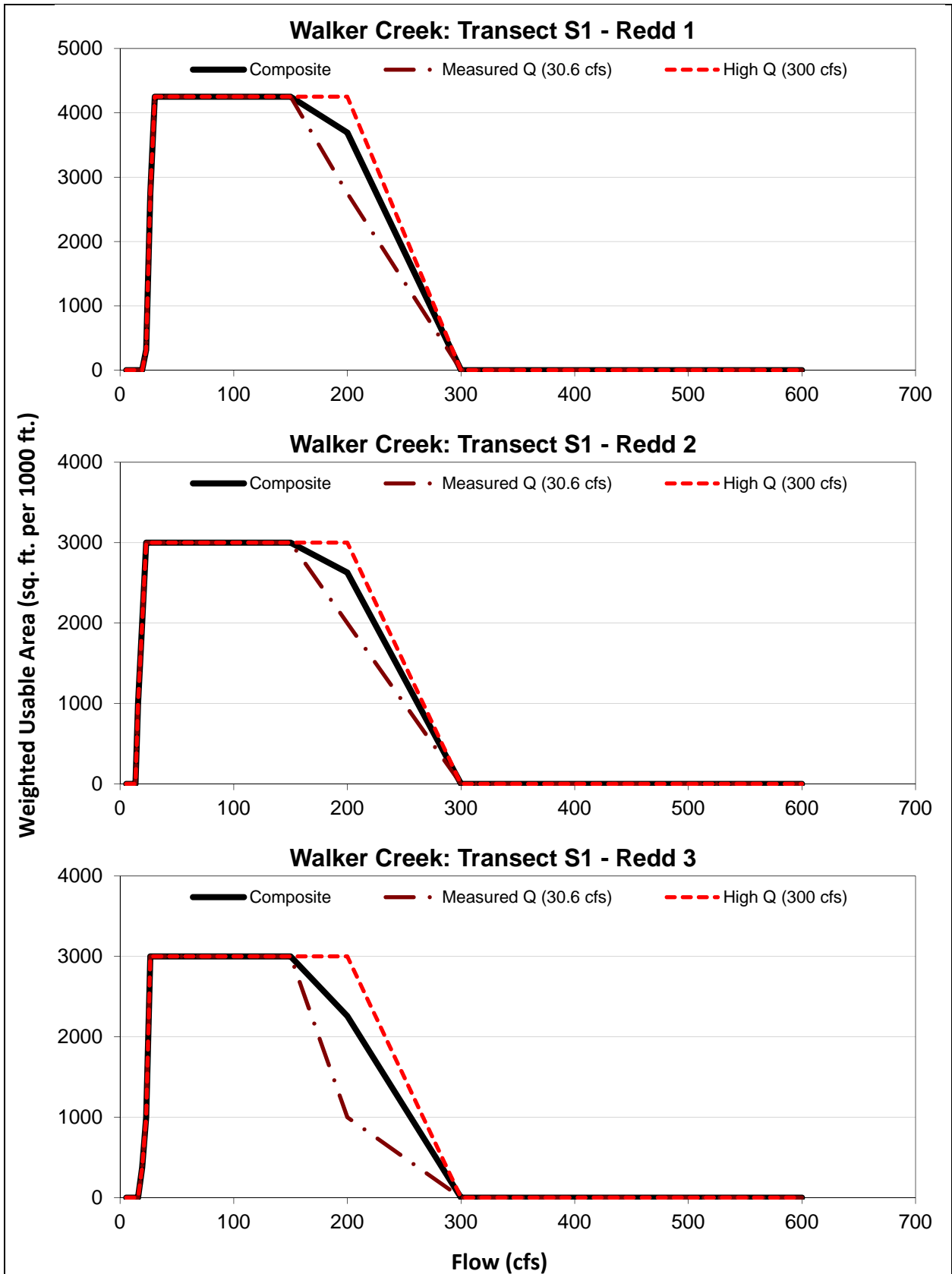


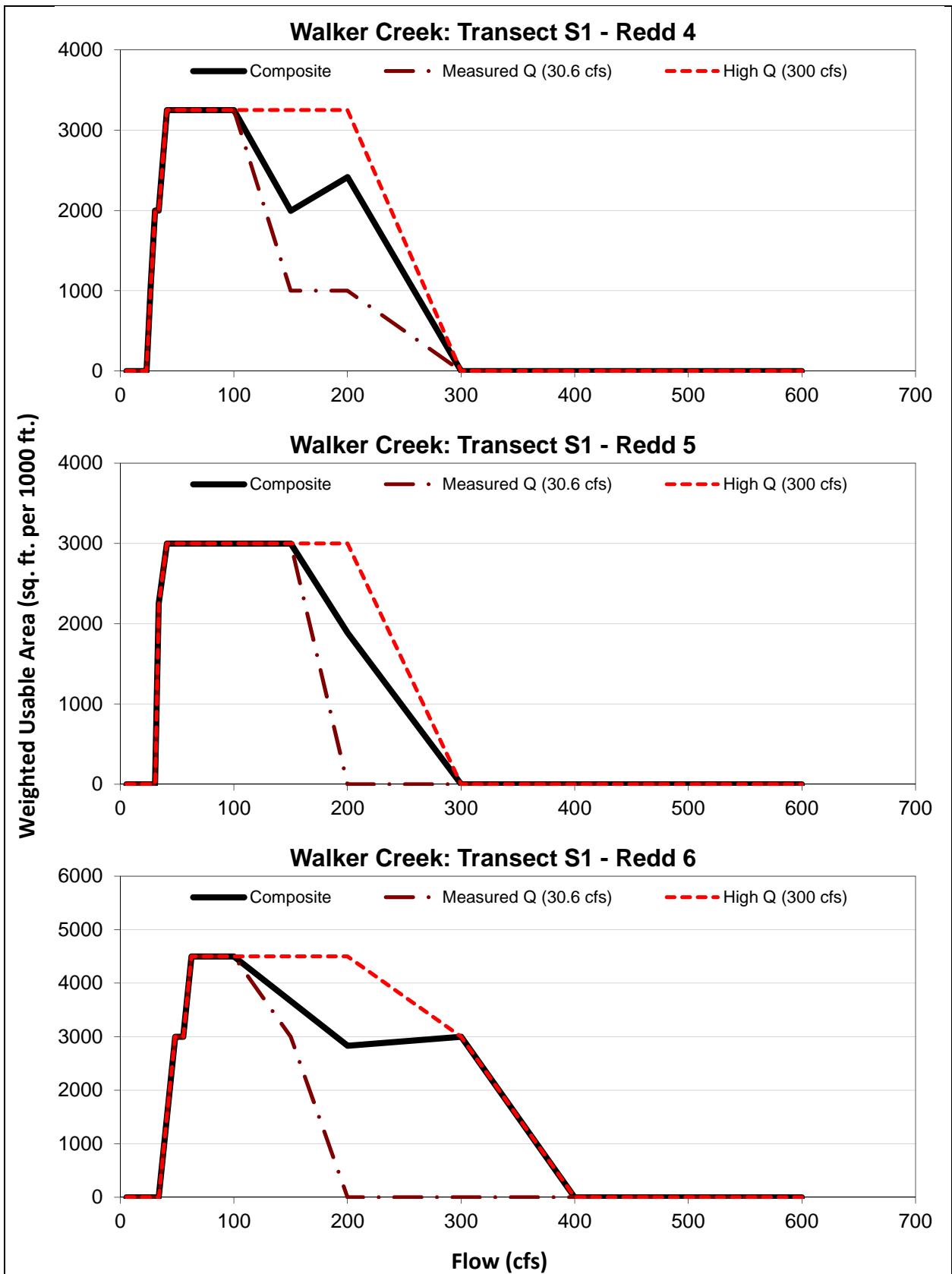
### Habitat Flow Curves - Middle Salmon Creek (WC2)

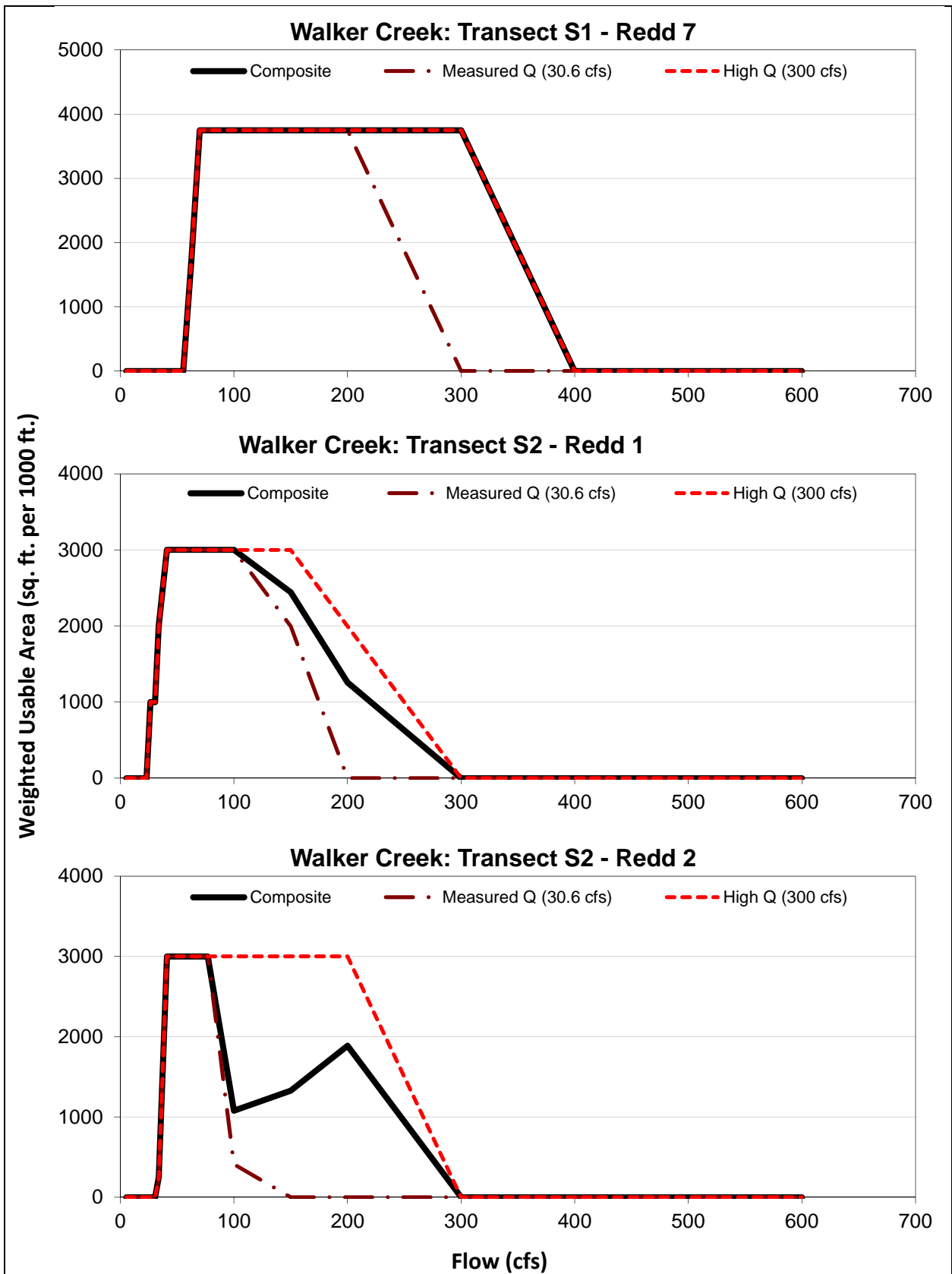


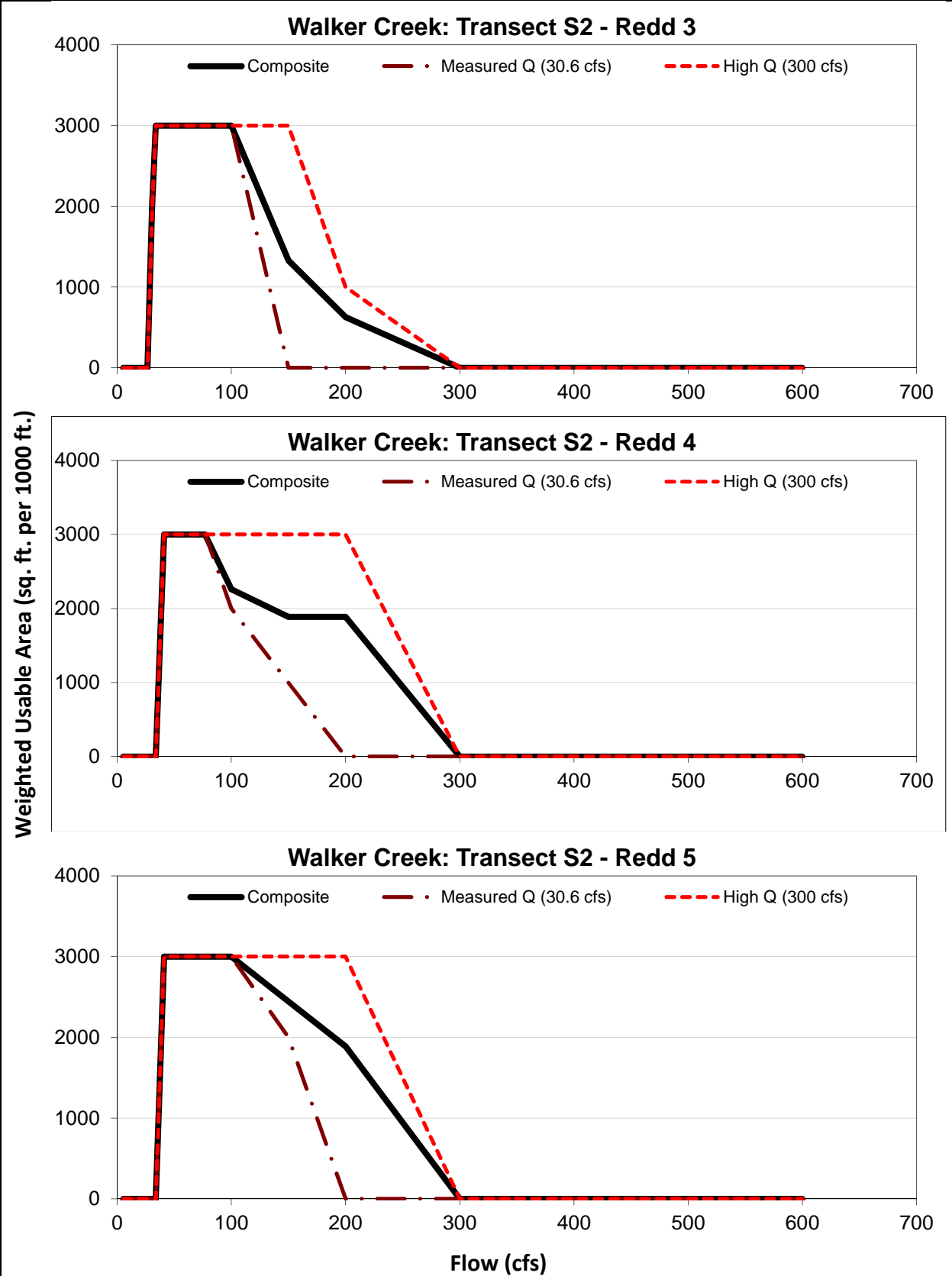


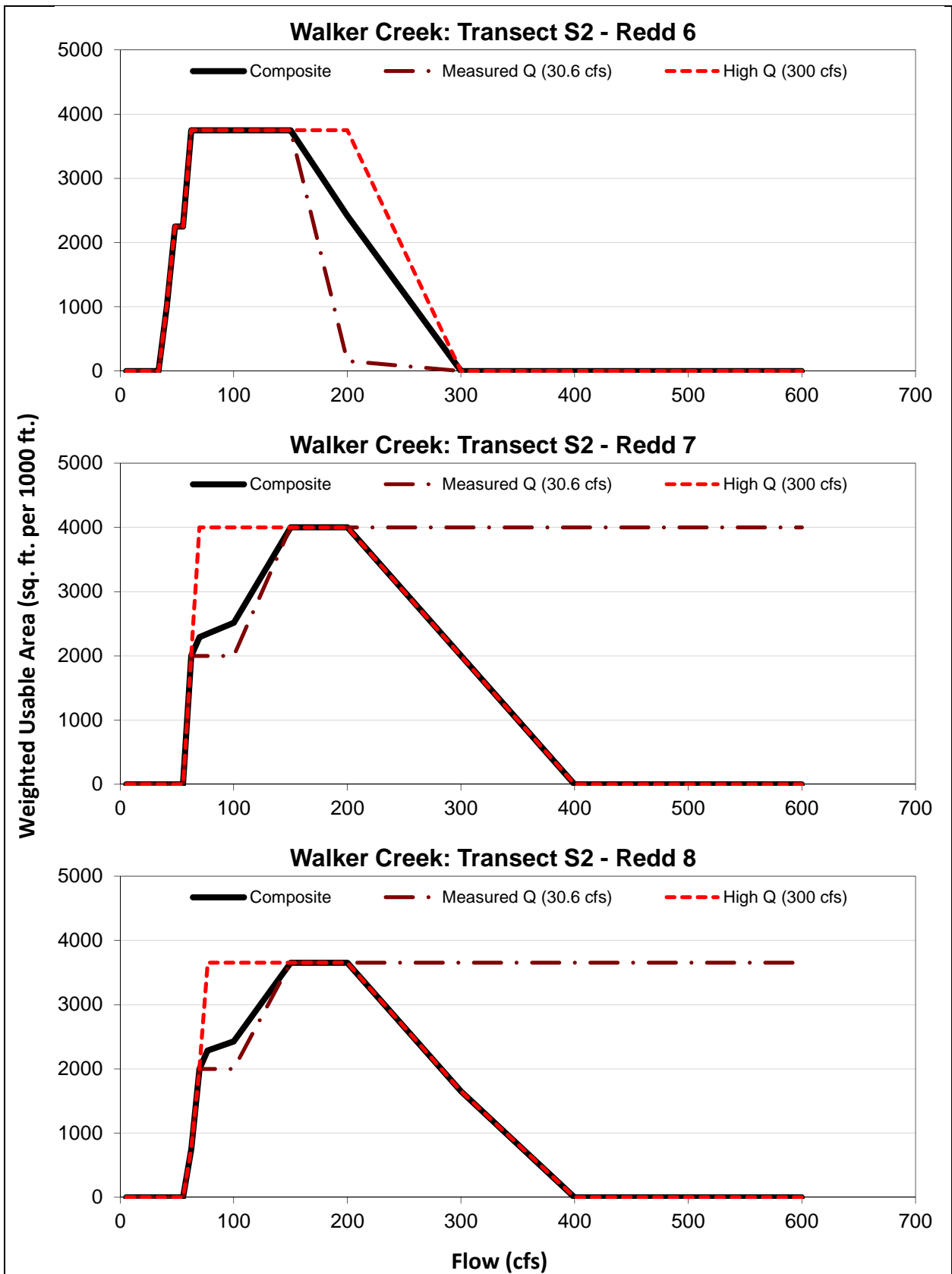
# Habitat Flow Curves - Walker Creek (WC4)



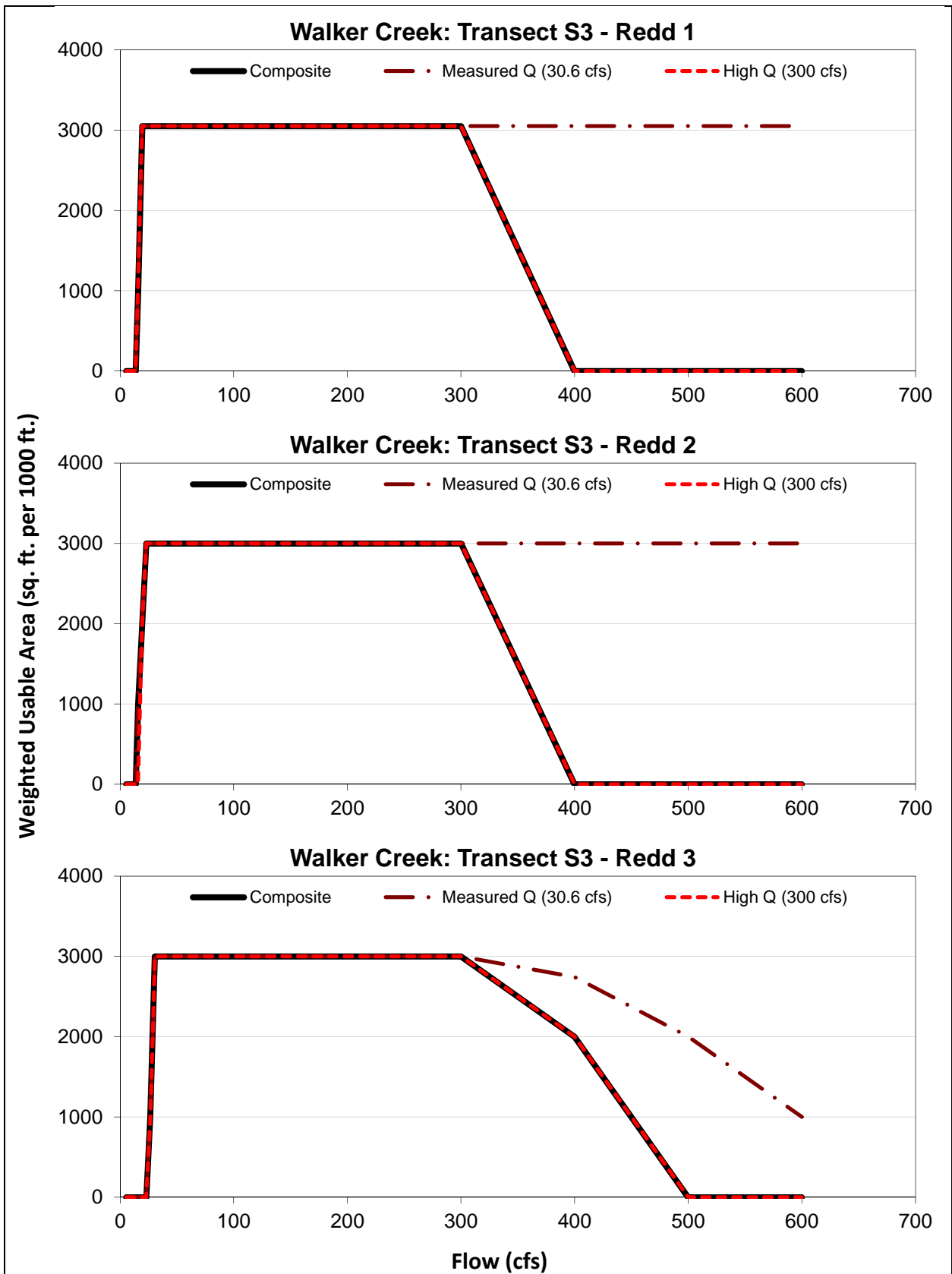


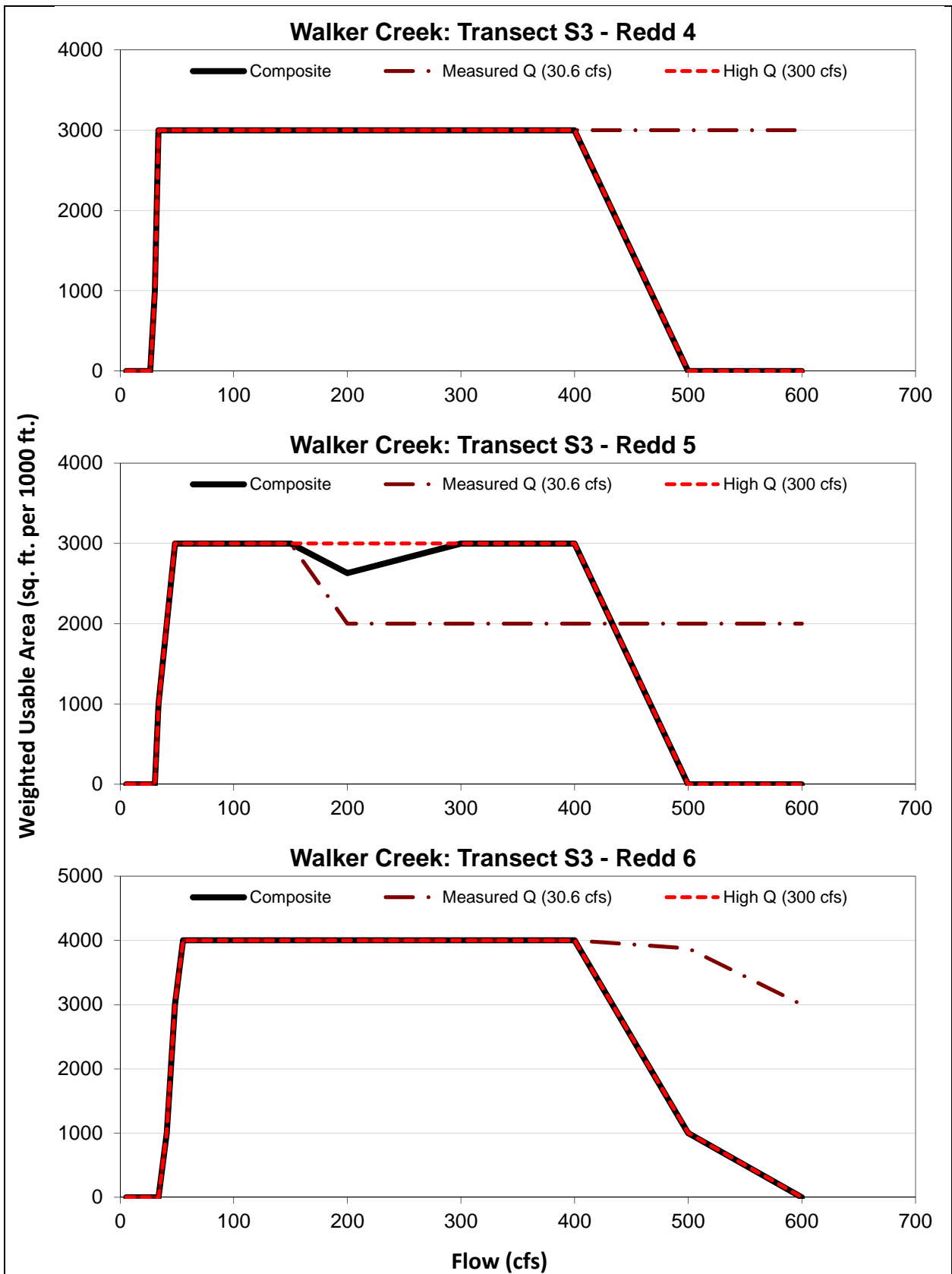


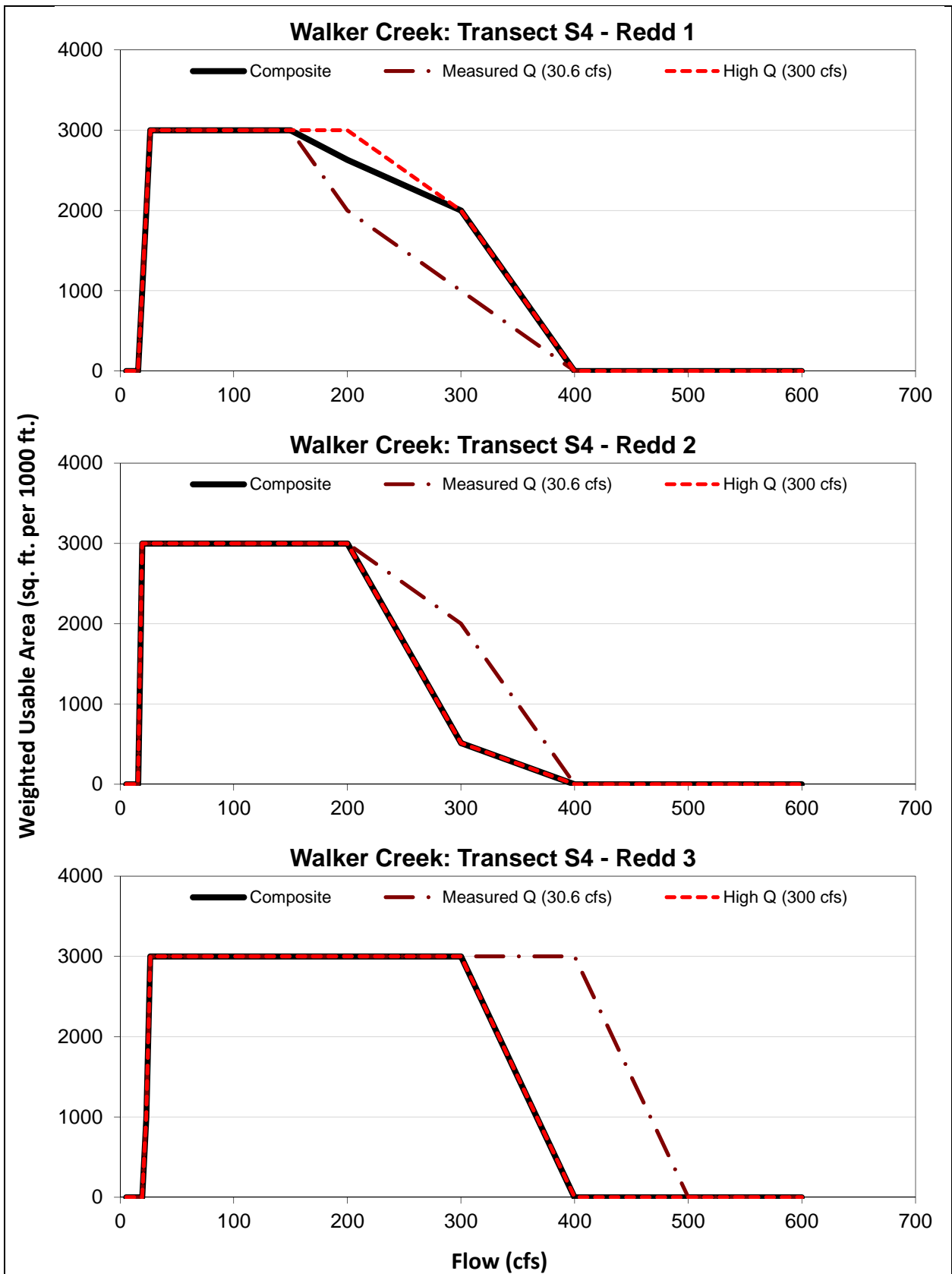


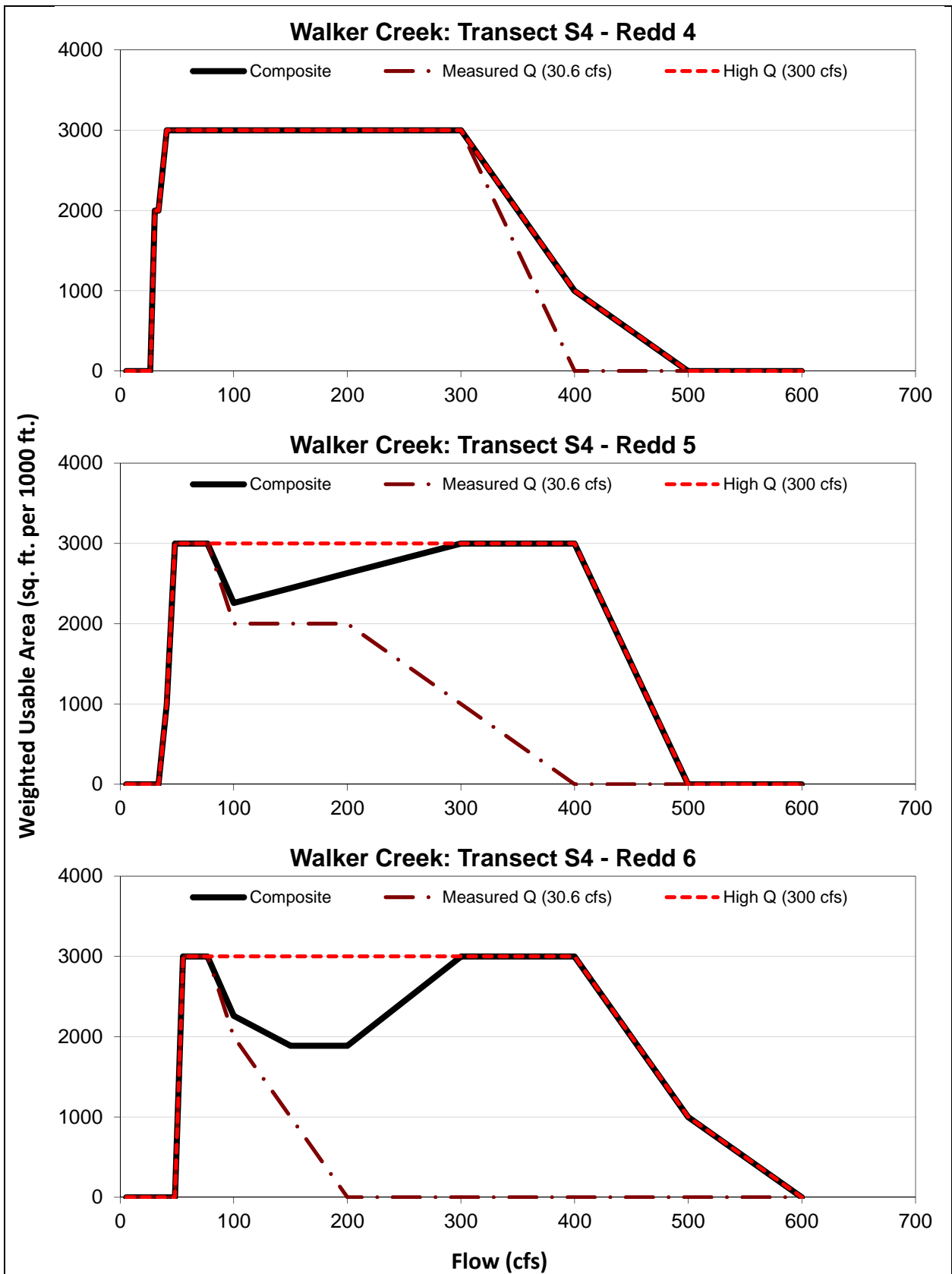


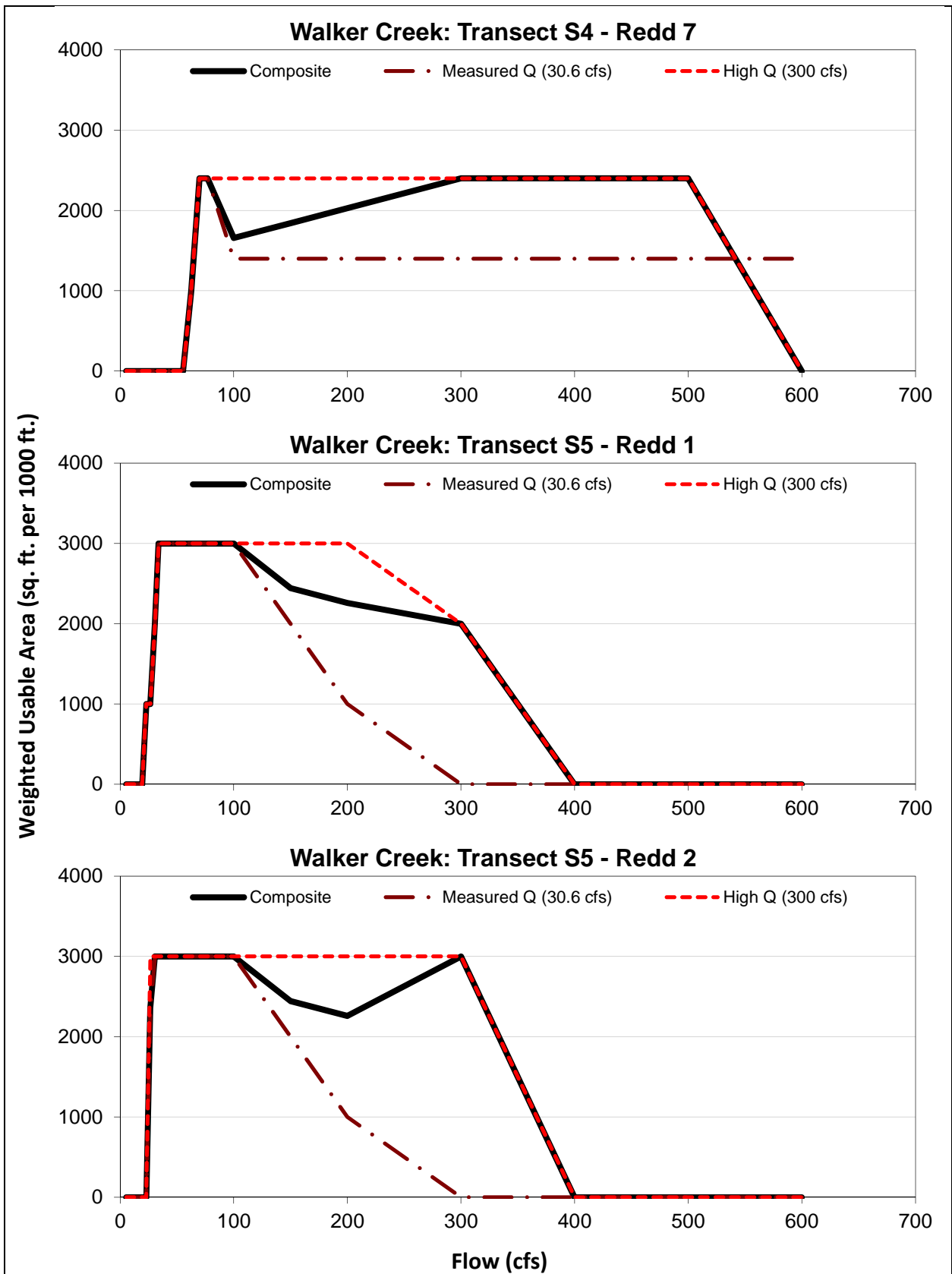


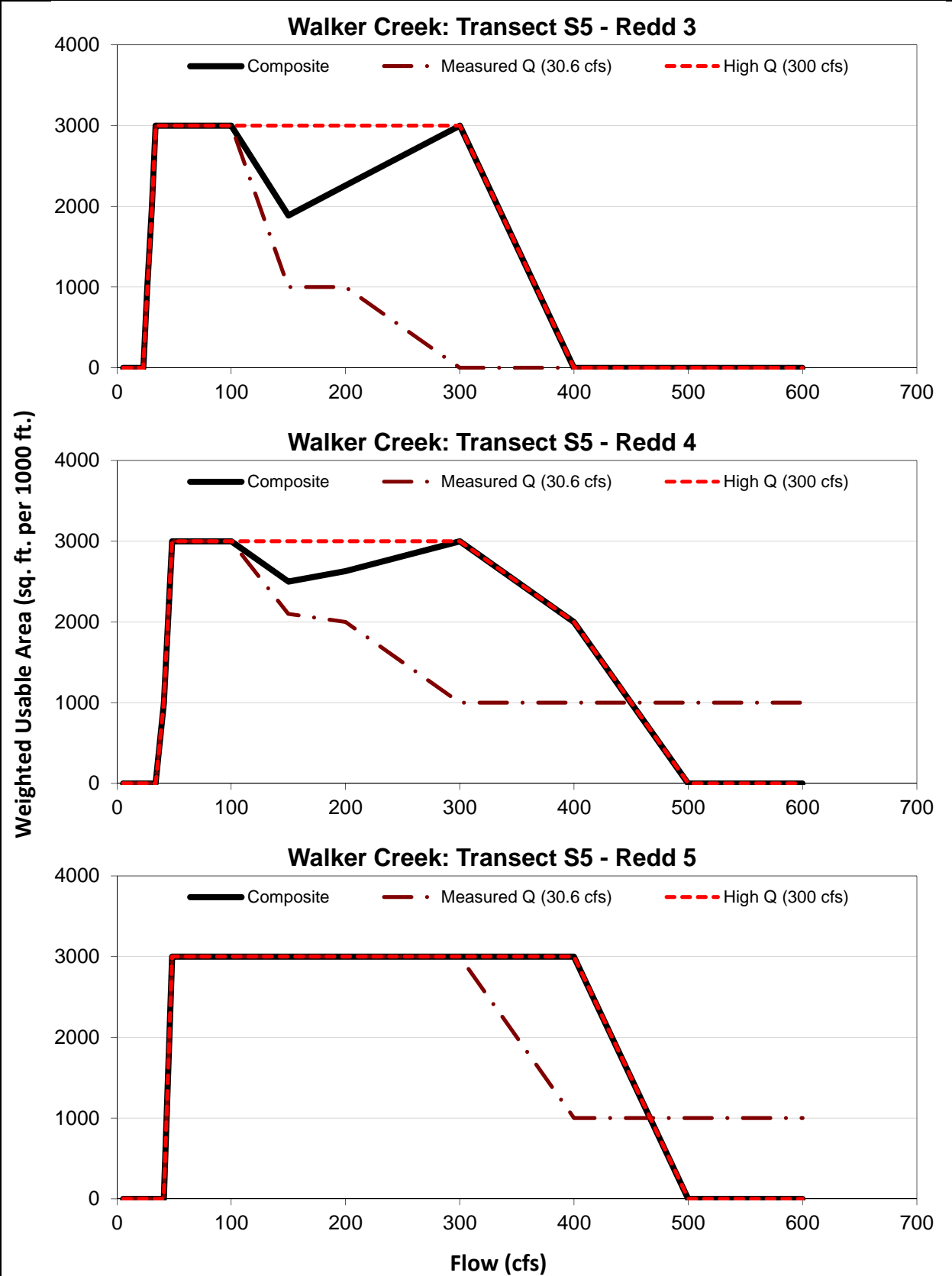


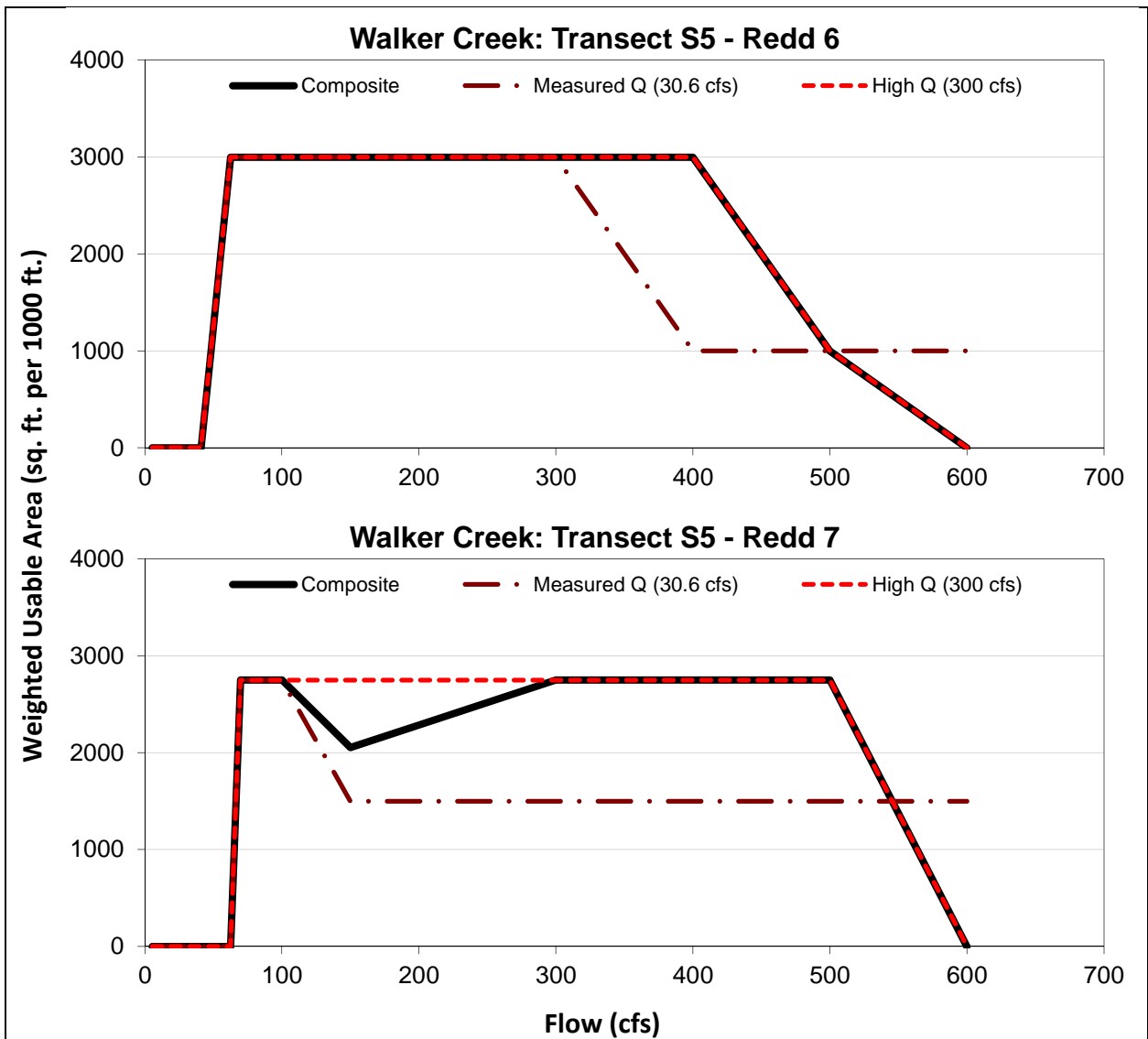












# Habitat Flow Curves - Frink Canyon, lower (WC6)

