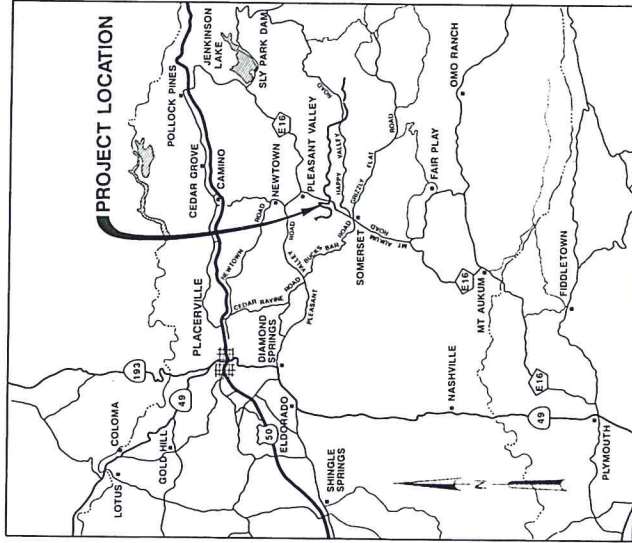


EL DORADO IRRIGATION DISTRICT PLACERVILLE, CALIFORNIA

CRAWFORD DITCH IMPROVEMENT PROJECT



VICINITY MAP
1" = 3 MILES

SHEET NO.	TITLE
1	TITLE & COVER SHEET
2	NOTES AND ABBREVIATIONS
3	GENERAL PLAN AND ACCESS
4	STA 10+00 TO STA 174+70
5	STA 174+70 TO STA 430+00
6	STA 430+00 TO STA 644+00
7	PLAN & PROFILE
8	STA 10+00 TO STA 37+00
9	STA 37+00 TO STA 67+00
10	STA 67+00 TO STA 95+00
11	STA 95+00 TO STA 124+00
12	STA 124+00 TO STA 152+00
13	STA 152+00 TO STA 174+70
14	CENTERLINE STATION AND BEARING DESCRIPTIONS
15	ALTERNATIVE BID TO SCHEDULE "A"
16	SCHEDULE "A"
17	SCHEDULE "B"
18	SCHEDULE "C"
19	SCHEDULE "D"
20	SCHEDULE "E"
21	SCHEDULES "C", "D", & "E"
22	SCHEDULE "E"
23	SCHEDULE "E"
24	SCHEDULE "E"
25	SCHEDULE "E"
26	SCHEDULE "E"
27	SCHEDULE "E"
28	SCHEDULE "E"
29	SCHEDULE "E"
30	SCHEDULE "E"
31	SCHEDULE "E"
32	SCHEDULE "E"
33	SCHEDULE "E"
34	SCHEDULE "E"
35	SCHEDULE "E"
36	SCHEDULE "E"

DRAWING INDEX	TITLE
1	TITLE & COVER SHEET
2	NOTES AND ABBREVIATIONS
3	GENERAL PLAN AND ACCESS
4	STA 10+00 TO STA 174+70
5	STA 174+70 TO STA 430+00
6	STA 430+00 TO STA 644+00
7	PLAN & PROFILE
8	STA 10+00 TO STA 37+00
9	STA 37+00 TO STA 67+00
10	STA 67+00 TO STA 95+00
11	STA 95+00 TO STA 124+00
12	STA 124+00 TO STA 152+00
13	STA 152+00 TO STA 174+70
14	CENTERLINE STATION AND BEARING DESCRIPTIONS
15	ALTERNATIVE BID TO SCHEDULE "A"
16	SCHEDULE "A"
17	SCHEDULE "B"
18	SCHEDULE "C"
19	SCHEDULE "D"
20	SCHEDULE "E"
21	SCHEDULES "C", "D", & "E"
22	SCHEDULE "E"
23	SCHEDULE "E"
24	SCHEDULE "E"
25	SCHEDULE "E"
26	SCHEDULE "E"
27	SCHEDULE "E"
28	SCHEDULE "E"
29	SCHEDULE "E"
30	SCHEDULE "E"
31	SCHEDULE "E"
32	SCHEDULE "E"
33	SCHEDULE "E"
34	SCHEDULE "E"
35	SCHEDULE "E"
36	SCHEDULE "E"

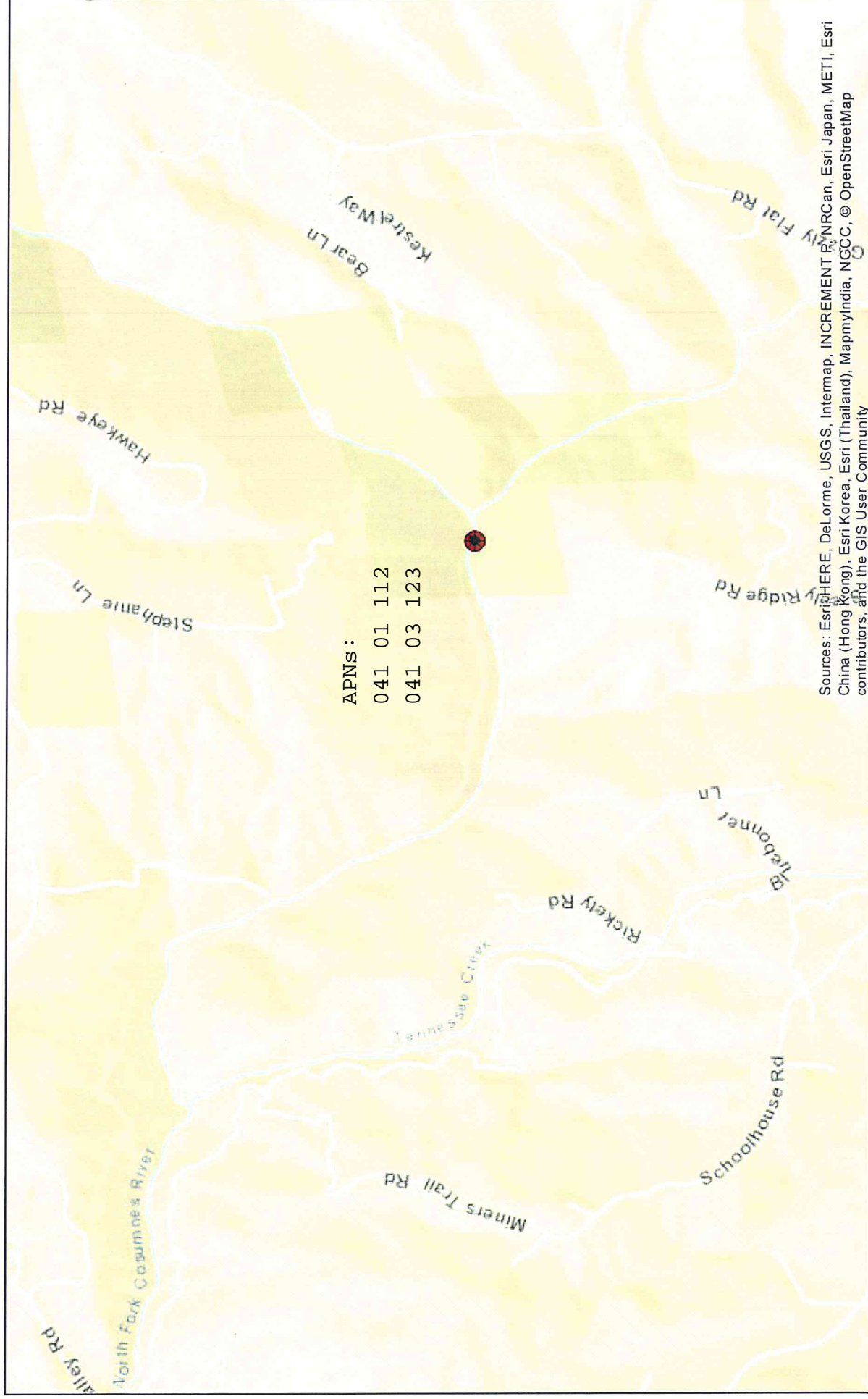


SUBMITTED BY: David D. Bentley PROJECT MANAGER
CH2M HILL
APPROVED BY: David D. Bentley DIRECTOR, RESOURCE PLANNING & DEVELOPMENT
EL DORADO IRRIGATION DISTRICT
WORK ORDER: 2472

CH2M HILL
MAY 1990

RECORD DRAWINGS
Revised Drawings by: C.E. Taylor Date: 9-19-91
THESE DRAWINGS ARE NOT TO BE USED FOR ANY OTHER PROJECT WITHOUT THE WRITTEN PERMISSION OF CH2M HILL. ANY REUSE OF THESE DRAWINGS WITHOUT THE WRITTEN PERMISSION OF CH2M HILL IS PROHIBITED AND MAY BE SUBJECT TO LEGAL ACTION.


S013501 - North Fork Cosumnes River



<all other values>

EL DORADO IRRIGATION DISTRICT

EIDGIS.DBO.currprcl

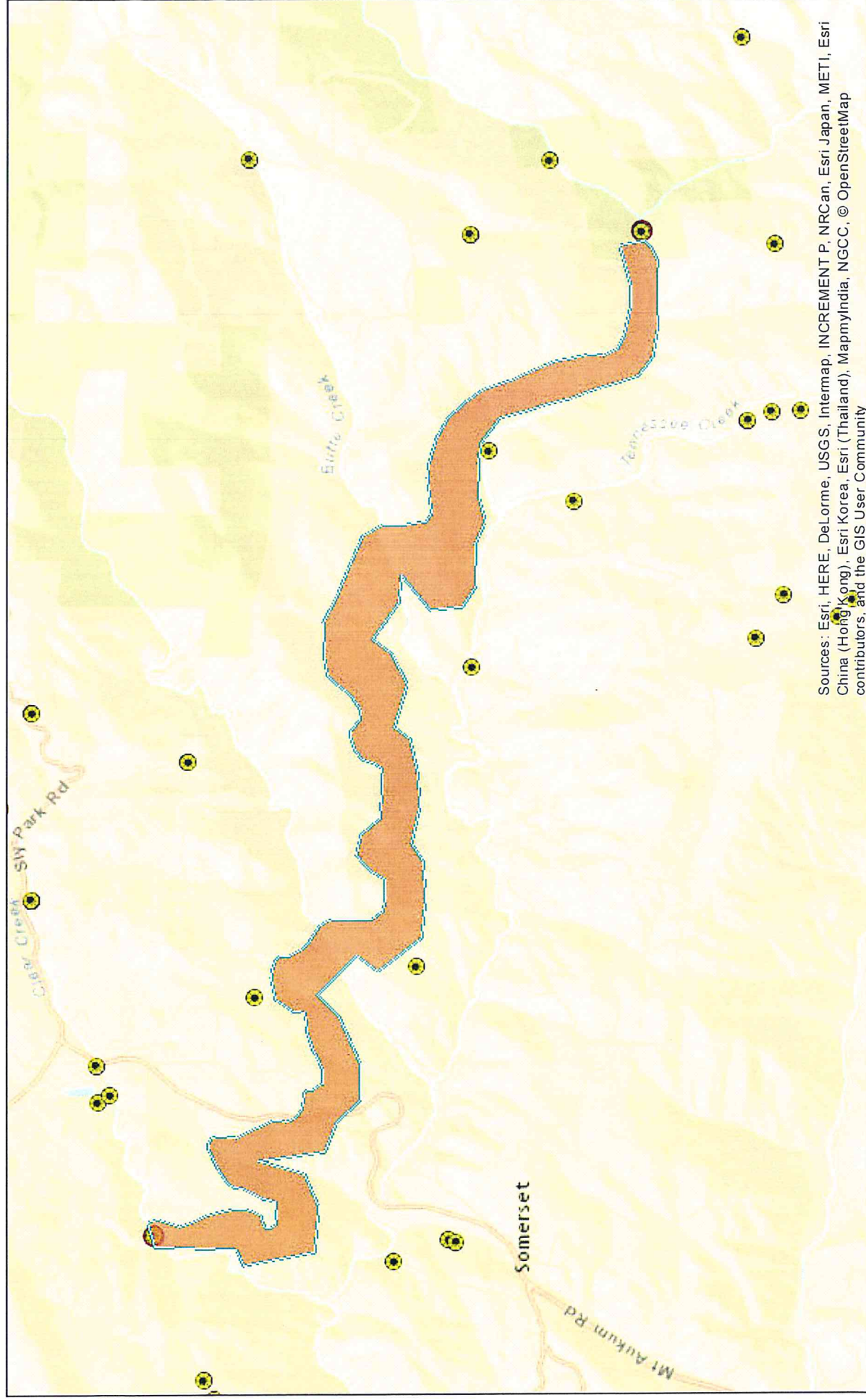


Author: EID

Print date: June 29, 2017

WARNING: No accuracy of map implied until field checked by EID. Exact pipe locations


Crawford Ditch



<all other values>

EL DORADO IRRIGATION DISTRICT

EIDGIS.DBO.currprcl



Author: EID

Print date: June 29, 2017

WARNING: No accuracy of map implied until field checked by EID. Exact pipe locations

Applicatio	5013501
POD_Num	01
POD_ID	10,151.00
Latitude	38.64
Longitude	-120.58
hyperlink	More info
POD_Type	Point of Direct Diversion
POD_Status	Claimed
POD_Name	
Parcel_Num	
POD_Direct	15.00
DD_Unit	Cubic Feet per Second
POD_Storag	0.00
Source	NORTH FORK COSUMNES RIVER
Watershed	MIDDLE SIERRA
County	El Dorado
POD_HUC_12	Lower North Fork Cosumnes River
POD_HUC_8	
Shape	