

Map production and data management by:



**PRICE  
GEOGRAPHIC  
CONSULTING**

2004 Adobe Trail ~ Placerville, California 95667  
(530) 626-1964 ~ at\_price@pacbell.net



EL DORADO IRRIGATION DISTRICT  
2890 Mosquito Road, Placerville, CA 95667  
(530) 622-4513 Ph., (530) 622-8569 Fax

**EL DORADO  
IRRIGATION DISTRICT  
WATER DIVERSION LOCATION MAP**

**Diversion Name: Stream at Spillway 8**

USGS Quad Name: Kyburz  
Location: Township 11 N., Range 14 E., Section 36, MDB&M  
COUNTY OF EL DORADO, STATE OF CALIFORNIA

Date: August 18, 2005

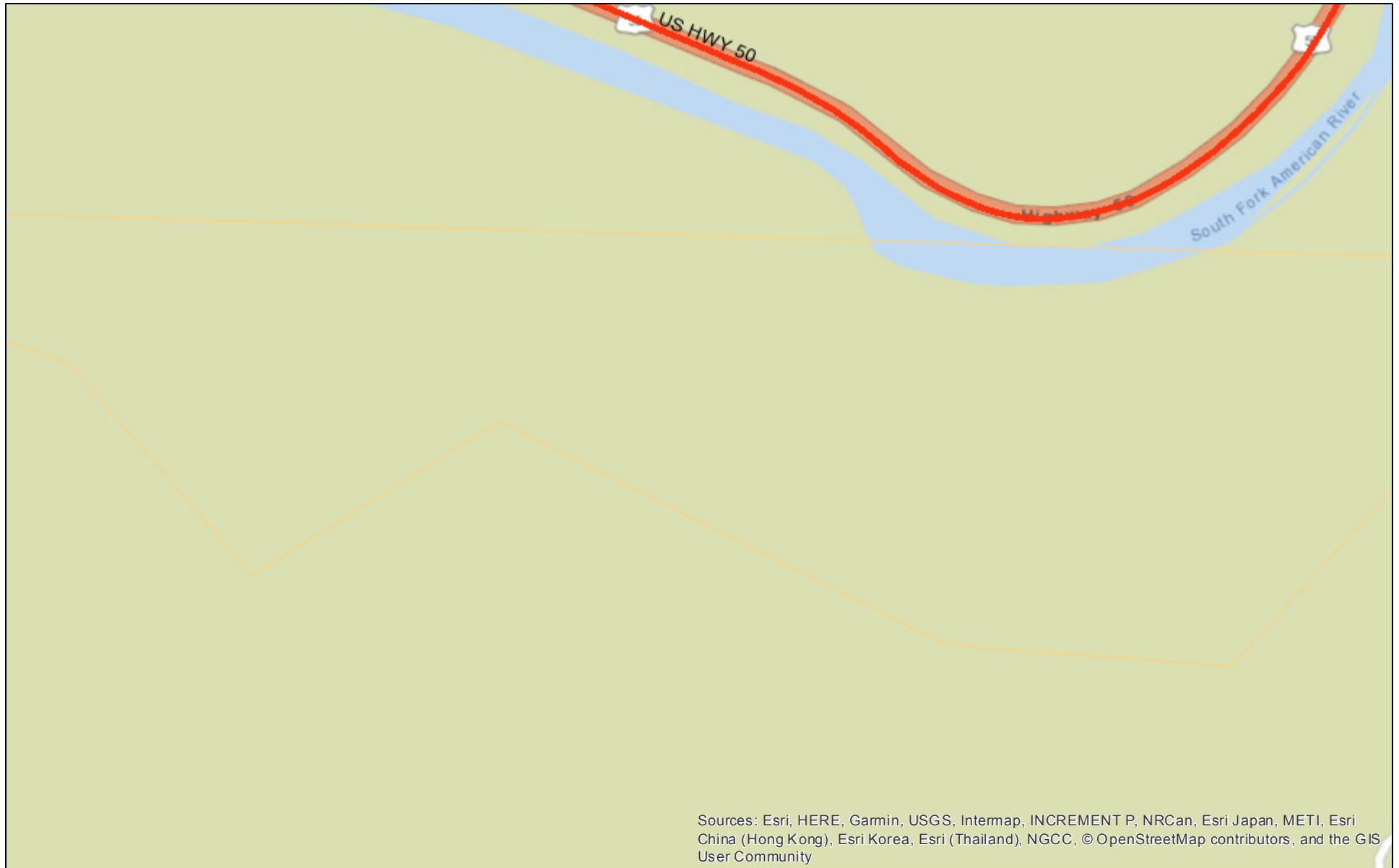
S015939













# ArcGIS Web Map

APN 011-12-022

Owner: EID



Sources: Esri, HERE, Garmin, USGS, Intermap, INCREMENT P, NRCan, Esri Japan, METI, Esri China (Hong Kong), Esri Korea, Esri (Thailand), NGCC, © OpenStreetMap contributors, and the GIS User Community

- |  |  |   |  |
|--|--|---|--|
|  Ditch              |  Bulk Water Station |  Regulator Station |  Recycled Water Check Valve |
|  Ditch Lateral      |  Metering Station   |  Sampling Station  |  |
|  <all other values> |  Pump Station       |  Treatment Plant   |  |



Author: EID  
6/29/2018 3:51:31 PM

**WARNING: No accuracy of map implied until field checked by EID. Exact pipe locations must be field verified.**

