

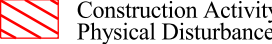
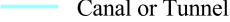







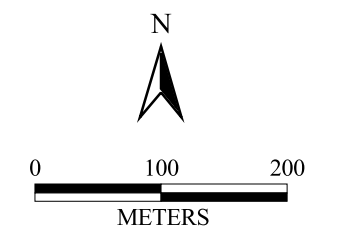
Biological Communities Documented at Lower Ripley Creek Feeder


Figure 4.2-10

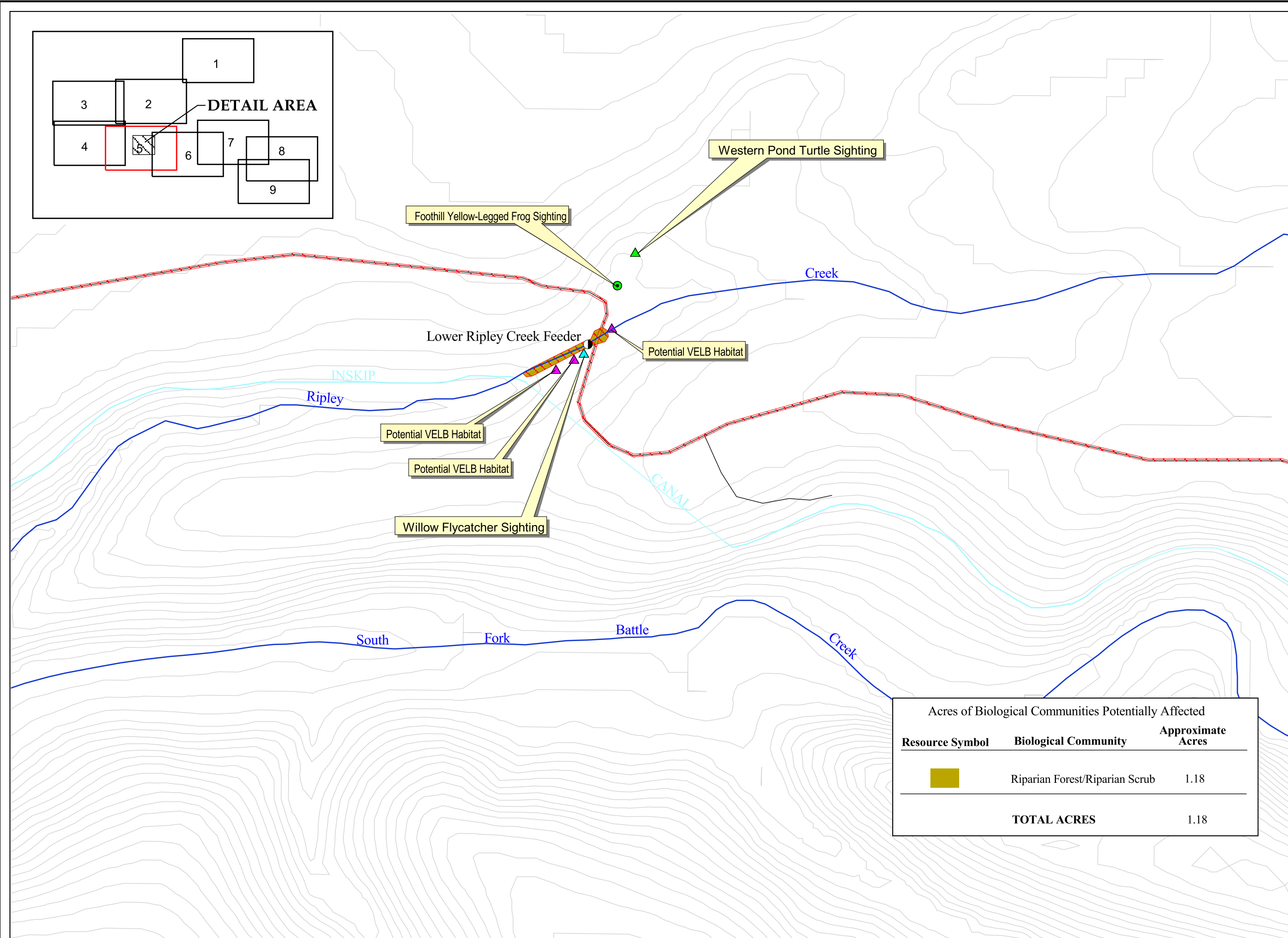
LEGEND

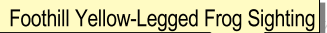
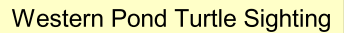

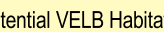


-  Dam
-  Road
-  Construction Activity Physical Disturbance
-  Canal or Tunnel
-  Contour Interval 5 Meters
-  Foothill Yellow-Legged Frog Sighting
-  Potential VELB Habitat
-  Western Pond Turtle Sighting
-  Willow Flycatcher Sighting

NOTE: Affected area represents the Five Dam Removal Alternative (Proposed Action). Other alternatives may have greater or lesser areas affected by the project.



Acres of Biological Communities Potentially Affected		
Resource Symbol	Biological Community	Approximate Acres
	Riparian Forest/Riparian Scrub	1.18
TOTAL ACRES		1.18



-  Foothill Yellow-Legged Frog Sighting
-  Western Pond Turtle Sighting
-  Potential VELB Habitat
-  Potential VELB Habitat
-  Potential VELB Habitat
-  Willow Flycatcher Sighting