







Acres of Waters of the United States Potentially Affected at the South Battle Creek Canal, including areas shown in Figs 4.2-17 and 4.2-19

Resource Symbol/Type	Acres	Approximate Impacted Acres
 Perennial drainage	0.112	0.022
TOTAL ACRES	0.112	0.022

Waters of the United States Documented at South Battle Creek Canal/ Soap Creek Feeder

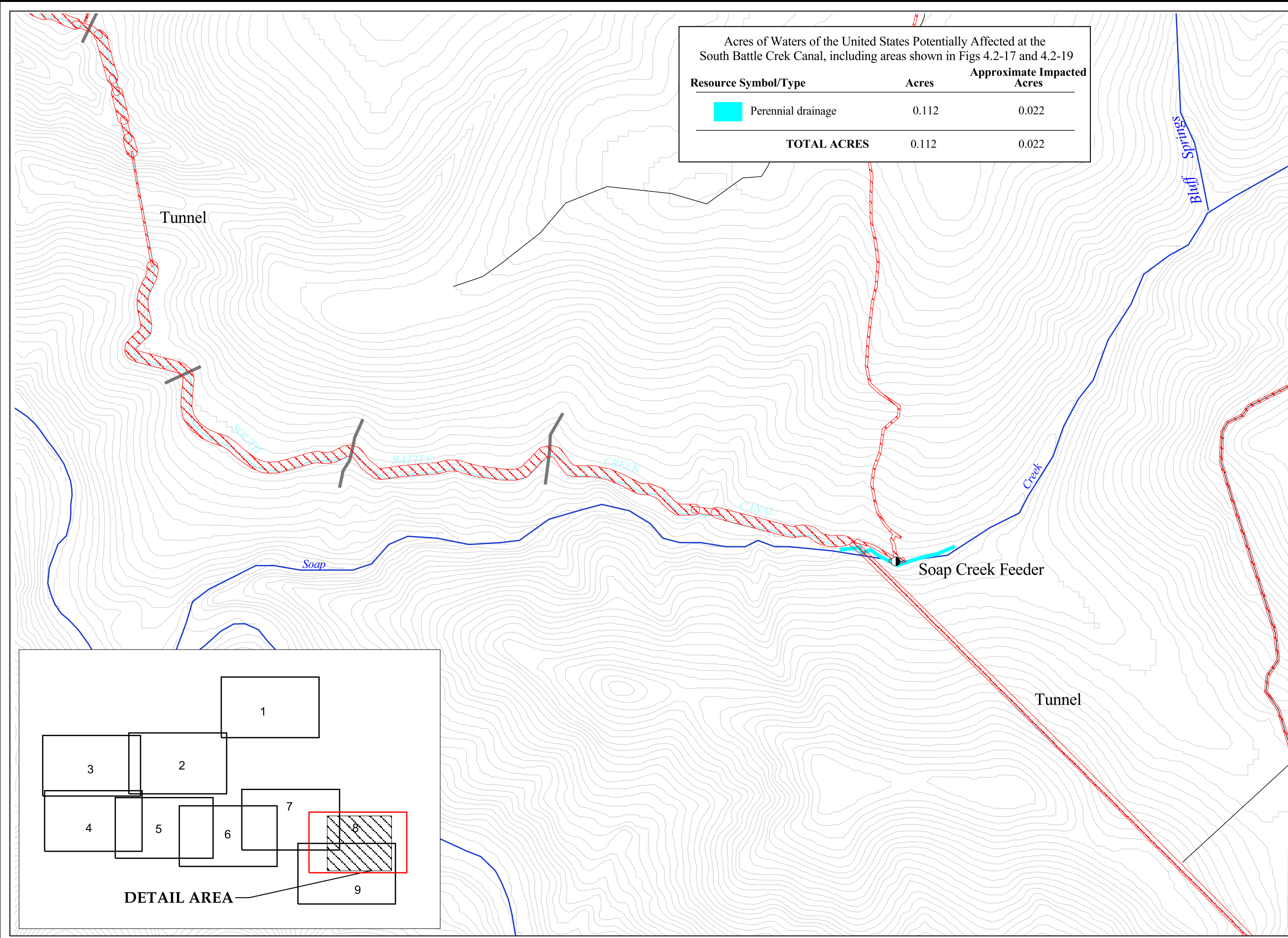
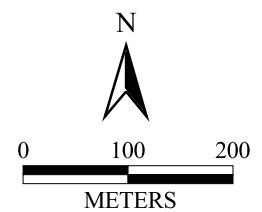
Figure 4.2-17

LEGEND

-  Dam
-  Road
-  Proposed Construction Area/ Physical Disturbance
-  Canal or Tunnel
-  Contour Interval 5 Meters

NOTE: Acreage values for South Battle Creek Canal are shown in the table on Figure 4.2-15.

NOTE: Affected area represents the Five Dam Removal Alternative (Proposed Action). Other alternatives may have greater or lesser areas affected by the project.



DETAIL AREA