

Attachment No. 1
To Underground Storage Supplement
To Application to Appropriate Water by Permit
Yolo County Flood Control & Water Conservation District's
Proposal for a Temporary Water Right Permit to Divert Winter Flows to Groundwater Recharge

Additional Information for the Underground Storage Supplement Form

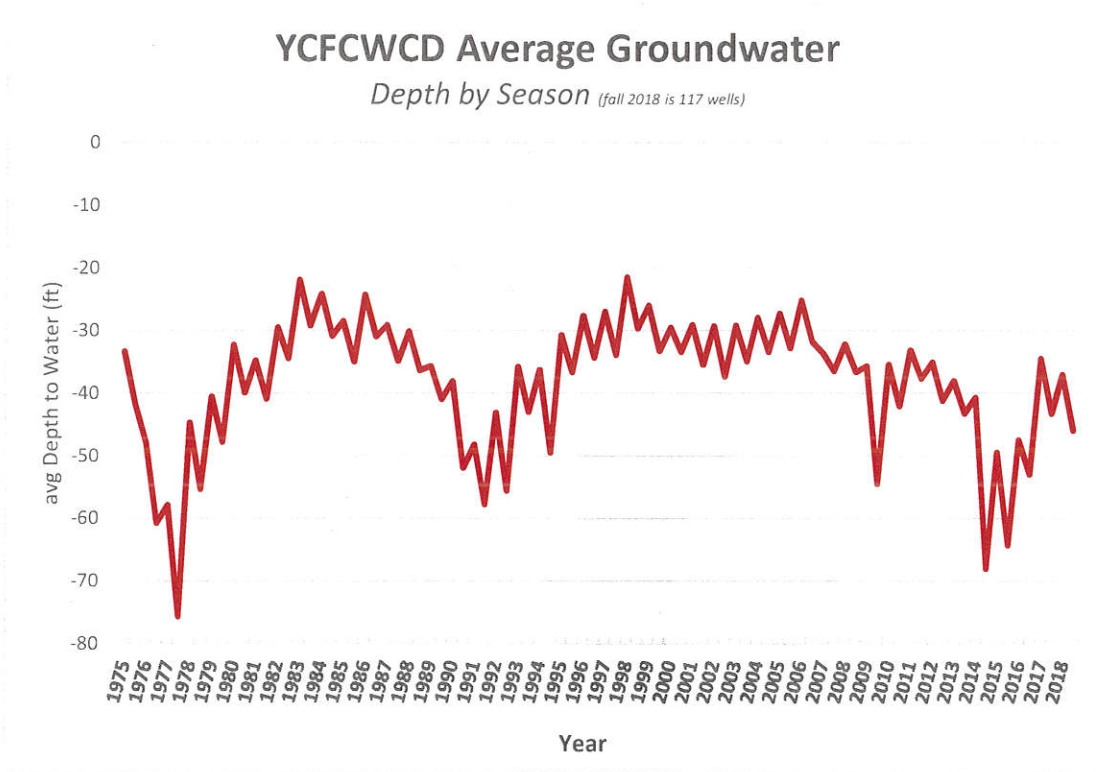
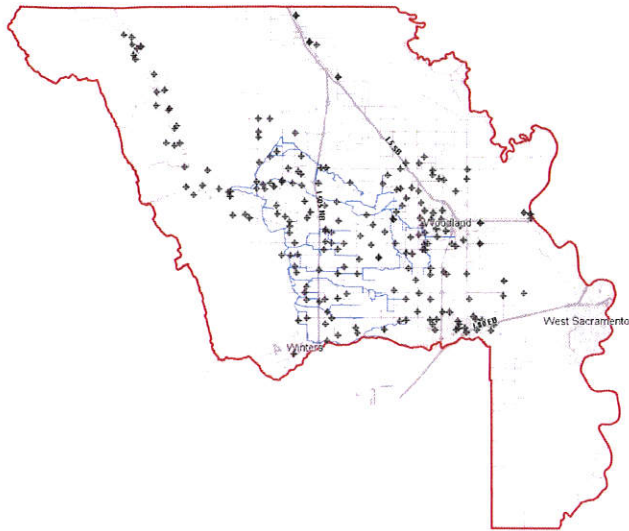
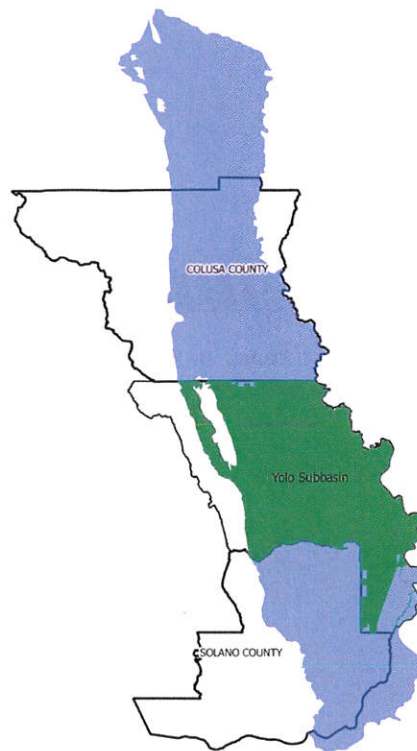


Figure 1. Average Groundwater Levels in Western Yolo County



Map 4. Location of Groundwater Monitoring Wells in Yolo County



Map 5. Modified Yolo Groundwater Subbasin within District Boundary (shown in green)